



NUREG-1437, Volume 2
Revision 2

Generic Environmental Impact Statement for License Renewal of Nuclear Plants

Appendices

Draft Report for Comment

AVAILABILITY OF REFERENCE MATERIALS IN NRC PUBLICATIONS

NRC Reference Material

As of November 1999, you may electronically access NUREG-series publications and other NRC records at the NRC's Library at www.nrc.gov/reading-rm.html. Publicly released records include, to name a few, NUREG-series publications; *Federal Register* notices; applicant, licensee, and vendor documents and correspondence; NRC correspondence and internal memoranda; bulletins and information notices; inspection and investigative reports; licensee event reports; and Commission papers and their attachments.

NRC publications in the NUREG series, NRC regulations, and Title 10, "Energy," in the *Code of Federal Regulations* may also be purchased from one of these two sources:

1. The Superintendent of Documents

U.S. Government Publishing Office
Washington, DC 20402-0001
Internet: <https://bookstore.gpo.gov/>
Telephone: (202) 512-1800
Fax: (202) 512-2104

2. The National Technical Information Service

5301 Shawnee Road
Alexandria, VA 22312-0002
Internet: <https://www.ntis.gov/>
1-800-553-6847 or, locally, (703) 605-6000

A single copy of each NRC draft report for comment is available free, to the extent of supply, upon written request as follows:

Address: **U.S. Nuclear Regulatory Commission**
Office of Administration
Digital Communications and Administrative
Services Branch
Washington, DC 20555-0001
E-mail: Reproduction.Resource@nrc.gov
Facsimile: (301) 415-2289

Some publications in the NUREG series that are posted at the NRC's Web site address www.nrc.gov/reading-rm/doc-collections/nuregs are updated periodically and may differ from the last printed version. Although references to material found on a Web site bear the date the material was accessed, the material available on the date cited may subsequently be removed from the site.

Non-NRC Reference Material

Documents available from public and special technical libraries include all open literature items, such as books, journal articles, transactions, *Federal Register* notices, Federal and State legislation, and congressional reports. Such documents as theses, dissertations, foreign reports and translations, and non-NRC conference proceedings may be purchased from their sponsoring organization.

Copies of industry codes and standards used in a substantive manner in the NRC regulatory process are maintained at—

The NRC Technical Library

Two White Flint North
11545 Rockville Pike
Rockville, MD 20852-2738

These standards are available in the library for reference use by the public. Codes and standards are usually copyrighted and may be purchased from the originating organization or, if they are American National Standards, from—

American National Standards Institute

11 West 42nd Street
New York, NY 10036-8002
Internet: www.ansi.org
(212) 642-4900

Legally binding regulatory requirements are stated only in laws; NRC regulations; licenses, including technical specifications; or orders, not in NUREG-series publications. The views expressed in contractor prepared publications in this series are not necessarily those of the NRC.

The NUREG series comprises (1) technical and administrative reports and books prepared by the staff (NUREG-XXXX) or agency contractors (NUREG/CR-XXXX), (2) proceedings of conferences (NUREG/CP-XXXX), (3) reports resulting from international agreements (NUREG/IA-XXXX), (4) brochures (NUREG/BR-XXXX), and (5) compilations of legal decisions and orders of the Commission and the Atomic and Safety Licensing Boards and of Directors' decisions under Section 2.206 of the NRC's regulations (NUREG-0750), (6) Knowledge Management prepared by NRC staff or agency contractors (NUREG/KM-XXXX).

DISCLAIMER: This report was prepared as an account of work sponsored by an agency of the U.S. Government. Neither the U.S. Government nor any agency thereof, nor any employee, makes any warranty, expressed or implied, or assumes any legal liability or responsibility for any third party's use, or the results of such use, of any information, apparatus, product, or process disclosed in this publication, or represents that its use by such third party would not infringe privately owned rights.

Generic Environmental Impact Statement for License Renewal of Nuclear Plants

Appendices

Draft Report for Comment

Manuscript Completed: February 2023

Date Published: February 2023

COMMENTS ON DRAFT REPORT

Any interested party may submit comments on this report for consideration by the NRC staff. Comments may be accompanied by additional relevant information or supporting data. Please specify the report number **NUREG-1437**, Revision 2 in your comments, and send them by the end of the comment period specified in the *Federal Register* notice announcing the availability of this report.

Addresses: You may submit comments by any one of the following methods. Please include Docket ID **NRC-2018-0296** in the subject line of your comments. Comments submitted in writing or in electronic form will be posted on the NRC website and on the Federal rulemaking website <http://www.regulations.gov>.

Federal Rulemaking Website: Go to <http://www.regulations.gov> and search for documents filed under Docket ID **NRC-2018-0296**.

Email comments to: Rulemaking.Comments@nrc.gov. If you do not receive an automatic email reply confirming receipt, then contact us at 301-415-1677.

Mail comments to: Secretary, U.S. Nuclear Regulatory Commission, Washington, DC 20555-0001, ATTN: Rulemakings and Adjudications Staff.

For any questions about the material in this report, please contact: Jennifer Davis, Senior Environmental Project Manager, or Kevin Folk, Senior Environmental Project Manager, at 1-800-368-5642, extension 3835 or 6944 (respectively), or by e-mail at Jennifer.Davis@nrc.gov or Kevin.Folk@nrc.gov.

Please be aware that any comments that you submit to the NRC will be considered a public record and entered into the Agencywide Documents Access and Management System (ADAMS). Do not provide information you would not want to be publicly available.

1

COVER SHEET

2 **Responsible Agency:** U.S. Nuclear Regulatory Commission, Office of Nuclear Material Safety
3 and Safeguards

4 **Title:** Draft *Generic Environmental Impact Statement for License Renewal of Nuclear Plants*
5 (NUREG-1437) Volumes 1 and 2, Revision 2

6 For additional information or copies of this Draft *Generic Environmental Impact Statement for*
7 *License Renewal of Nuclear Plants*, contact:

8 Jennifer A. Davis, Senior Environmental Project Manager
9 Kevin T. Folk, Senior Environmental Project Manager
10 U.S. Nuclear Regulatory Commission
11 Office of Nuclear Material Safety and Safeguards
12 Mail Stop T-4B72
13 11545 Rockville Pike
14 Rockville, Maryland 20852
15 Phone: 1-800-368-5642, extension 3835 or 6944
16 Email: Jennifer.Davis@nrc.gov or Kevin.Folk@nrc.gov

17

ABSTRACT

18 U.S. Nuclear Regulatory Commission (NRC) regulations allow for the renewal of commercial
19 nuclear power plant operating licenses. There are no specific limitations in the Atomic Energy
20 Act or the NRC’s regulations restricting the number of times a license may be renewed. To
21 support license renewal environmental reviews, the NRC published the first *Generic*
22 *Environmental Impact Statement for License Renewal of Nuclear Plants* (LR GEIS) in 1996.
23 Per NRC regulations, a review and update of the LR GEIS is conducted every 10 years, if
24 necessary. The proposed action is the renewal of nuclear power plant operating licenses.

25 Since publication of the 1996 LR GEIS, 59 nuclear power plants (96 reactor units) have
26 undergone license renewal environmental reviews and have received renewed licenses, the
27 results of which were published as supplements to the LR GEIS. This revision evaluates the
28 issues and findings of the 2013 LR GEIS (Revision 1). Lessons learned and knowledge gained
29 from initial license renewal (initial LR) and subsequent license renewal (SLR) environmental
30 reviews provide major sources of new information for this assessment. In addition, new
31 research, findings, public comments, changes in applicable laws and regulations, and other
32 information were considered in evaluating the environmental impacts associated with license
33 renewal. Additionally, this revision fully considers and evaluates the environmental impacts of
34 one term of SLR as well as initial LR.

35 The purpose of the LR GEIS is to identify and evaluate environmental issues that could result in
36 the same or similar impact at all nuclear power plants (or a distinct subset of plants) (i.e.,
37 generic issues) and determine which issues could result in different levels of impact, thus
38 requiring nuclear power plant-specific environmental analyses for impact determination. The
39 NRC has identified a total of 80 environmental issues for consideration in license renewal
40 reviews, 59 of which have been evaluated in the LR GEIS and their impacts determined to be

1 applicable to license renewal for all nuclear power plants or a subset of plants. The LR GEIS
2 also discusses a range of reasonable alternatives to the proposed action (initial LR or SLR),
3 which would be analyzed in detail in plant-specific supplements to the LR GEIS.

4

5

6

7

8

9

10

11

12

13

14

15

16

17

18

19 **Paperwork Reduction Act Statement**

20 This NUREG provides voluntary guidance for implementing the mandatory information
21 collections in 10 CFR Part 51 that are subject to the Paperwork Reduction Act of 1995
22 (44 U.S.C. 3501 et seq.). These information collections were approved by the Office of
23 Management and Budget (OMB) under control number 3150-0021. Send comments regarding
24 these information collections to the FOIA, Library, and Information Collections Branch
25 (T6A10M), U.S. Nuclear Regulatory Commission, Washington, D.C. 20555-0001, or by email to
26 Infocollects.Resource@nrc.gov, and to the OMB reviewer at: OMB Office of Information and
27 Regulatory Affairs (3150-0021). Attn: Desk Officer for the Nuclear Regulatory Commission,
28 725 17th Street NW, Washington, DC 20503; email: oira_submission@omb.eop.gov.

29 **Public Protection Notification**

30 The NRC may not conduct or sponsor, and a person is not required to respond to, a request for
31 information or an information collection requirement unless the requesting document displays a
32 currently valid Office of Management and Budget control number.

CONTENTS

1		
2	ABSTRACT	iii
3	LIST OF FIGURES	xi
4	LIST OF TABLES	xiii
5	ACRONYMS, ABBREVIATIONS, AND CHEMICAL NOMENCLATURE	xxi
6	SHORTENED NUCLEAR POWER PLANT NAMES USED IN THIS REPORT.....	xxvii
7	CONVERSION TABLE	xxix
8	EXECUTIVE SUMMARY	xxx
9	S.1 Purpose and Need for the Proposed Action	xxxiii
10	S.2 Development of the Revised Generic Environmental Impact Statement	xxxiv
11	S.3 Impact Definitions and Categories	xxxv
12	S.4 Affected Environment.....	xxxvi
13	S.5 Impacts from Continued Operations and Refurbishment Activities Associated with License Renewal (Initial or Subsequent)	xxxvii
14	S.6 Comparison of Alternatives.....	xlvii
15		
16	1.0 INTRODUCTION	1-1
17	1.1 Purpose of the LR GEIS	1-2
18	1.2 Description of the Proposed Action.....	1-3
19	1.3 Purpose and Need for the Proposed Action	1-3
20	1.4 Alternatives to the Proposed Action.....	1-4
21	1.5 Analytical Approach Used in the LR GEIS.....	1-4
22	1.5.1 Objectives	1-4
23	1.5.2 Methodology.....	1-4
24	1.6 Scope of the LR GEIS Revision.....	1-6
25	1.7 Decisions to Be Supported by the LR GEIS	1-8
26	1.7.1 Changes to Nuclear Power Plant Cooling Systems	1-9
27	1.7.2 Disposition of Spent Nuclear Fuel.....	1-10
28	1.7.3 Emergency Preparedness.....	1-12
29	1.7.4 Safeguards and Security	1-14
30	1.7.5 Need for Power	1-14
31	1.7.6 Seismicity, Flooding, and Other Natural Hazards	1-15
32	1.8 Implementation of the Rule (10 CFR Part 51).....	1-15
33	1.8.1 General Requirements	1-15
34	1.8.2 Applicant's Environmental Report	1-15
35	1.8.3 Supplemental Environmental Impact Statement	1-16
36	1.8.4 Public Scoping and Public Comments	1-16
37	1.8.5 Draft Supplemental Environmental Impact Statement	1-16
38	1.8.6 Final Supplemental Environmental Impact Statement	1-16

Contents

1	1.9	Public Scoping Comments on the LR GEIS Update	1-17
2	1.10	Lessons Learned	1-18
3	1.11	Organization of the LR GEIS	1-19
4	2.0	ALTERNATIVES INCLUDING THE PROPOSED ACTION	2-1
5	2.1	Proposed Action.....	2-2
6	2.1.1	Nuclear Plant Operations during the License Renewal Term	2-2
7	2.1.2	Refurbishment and Other Activities Associated with License	
8		Renewal	2-3
9	2.1.3	Termination of Nuclear Plant Operations and Decommissioning	
10		after License Renewal.....	2-4
11	2.1.4	Impacts of the Proposed Action	2-5
12	2.2	No Action Alternative	2-16
13	2.3	Alternative Energy Sources	2-16
14	2.3.1	Fossil Fuel Energy Technologies	2-18
15	2.3.2	New Nuclear Energy Technologies.....	2-21
16	2.3.3	Renewable Energy Technologies	2-23
17	2.3.4	Non-Power Generating Alternatives.....	2-33
18	2.4	Comparison of Alternatives.....	2-36
19	3.0	AFFECTED ENVIRONMENT	3-1
20	3.1	Description of Nuclear Power Plant Facilities and Operations.....	3-1
21	3.1.1	External Appearance and Settings.....	3-1
22	3.1.2	Nuclear Reactor Systems	3-4
23	3.1.3	Cooling Water Systems.....	3-13
24	3.1.4	Radioactive Waste Management Systems	3-17
25	3.1.5	Nonradioactive Waste Management Systems	3-21
26	3.1.6	Utility and Transportation Infrastructure	3-22
27	3.1.7	Nuclear Power Plant Operations and Maintenance	3-24
28	3.2	Land Use and Visual Resources.....	3-25
29	3.2.1	Land Use.....	3-25
30	3.2.2	Visual Resources	3-26
31	3.3	Meteorology, Air Quality, and Noise	3-27
32	3.3.1	Meteorology and Climatology.....	3-27
33	3.3.2	Air Quality.....	3-28
34	3.3.3	Noise	3-33
35	3.4	Geologic Environment.....	3-34
36	3.5	Water Resources	3-38
37	3.5.1	Surface Water Resources	3-40
38	3.5.2	Groundwater Resources	3-47
39	3.6	Ecological Resources	3-50
40	3.6.1	Terrestrial Resources	3-50
41	3.6.2	Aquatic Resources	3-54
42	3.6.3	Federally Protected Ecological Resources	3-59
43	3.7	Historic and Cultural Resources	3-84
44	3.7.1	Scope of Review	3-84

1	3.7.2	NEPA and NHPA	3-85
2	3.7.3	Historic and Cultural Resources at Nuclear Power Plant Sites.....	3-85
3	3.8	Socioeconomics.....	3-87
4	3.8.1	Power Plant Employment and Expenditures.....	3-87
5	3.8.2	Regional Economic Characteristics	3-88
6	3.8.3	Demographic Characteristics	3-89
7	3.8.4	Housing and Community Services	3-90
8	3.8.5	Tax Revenue.....	3-91
9	3.8.6	Local Transportation	3-92
10	3.9	Human Health.....	3-92
11	3.9.1	Radiological Exposure and Risk	3-92
12	3.9.2	Nonradiological Hazards	3-125
13	3.10	Environmental Justice.....	3-134
14	3.11	Waste Management and Pollution Prevention.....	3-137
15	3.11.1	Radioactive Waste	3-137
16	3.11.2	Hazardous Waste.....	3-144
17	3.11.3	Mixed Waste	3-144
18	3.11.4	Nonhazardous Waste.....	3-145
19	3.11.5	Pollution Prevention and Waste Minimization	3-145
20	3.12	Greenhouse Gas Emissions and Climate Change	3-145
21	3.12.1	Greenhouse Gas Emissions	3-145
22	3.12.2	Observed Changes in Climate	3-150
23	4.0	ENVIRONMENTAL CONSEQUENCES AND MITIGATING ACTIONS.....	4-1
24	4.1	Environmental Consequences and Mitigating Actions.....	4-2
25	4.1.1	Introduction	4-2
26	4.1.2	Environmental Consequences of the Proposed Action.....	4-2
27	4.1.3	Environmental Consequences of Continued Operations and	
28		Refurbishment Activities During the License Renewal Term	
29		(Initial or Subsequent).....	4-3
30	4.1.4	Environmental Consequences of the No Action Alternative.....	4-4
31	4.1.5	Environmental Consequences of Alternative Energy Sources.....	4-5
32	4.1.6	Environmental Consequences of Terminating Nuclear Power Plant	
33		Operations and Decommissioning	4-5
34	4.2	Land Use and Visual Resources.....	4-6
35	4.2.1	Environmental Consequences of the Proposed Action –	
36		Continued Operations and Refurbishment Activities.....	4-6
37	4.2.2	Environmental Consequences of Alternatives to the Proposed	
38		Action	4-8
39	4.3	Air Quality and Noise	4-10
40	4.3.1	Environmental Consequences of the Proposed Action –	
41		Continued Operations and Refurbishment Activities.....	4-10
42	4.3.2	Environmental Consequences of Alternatives to the Proposed	
43		Action	4-17
44	4.4	Geologic Environment.....	4-20

Contents

1	4.4.1	Environmental Consequences of the Proposed Action –	
2		Continued Operations and Refurbishment Activities.....	4-20
3	4.4.2	Environmental Consequences of Alternatives to the Proposed	
4		Action	4-21
5	4.5	Water Resources	4-22
6	4.5.1	Environmental Consequences of the Proposed Action –	
7		Continued Operations and Refurbishment Activities.....	4-23
8	4.5.2	Environmental Consequences of Alternatives to the Proposed	
9		Action	4-50
10	4.6	Ecological Resources	4-53
11	4.6.1	Environmental Consequences of the Proposed Action –	
12		Continued Operations and Refurbishment Activities.....	4-53
13	4.6.2	Environmental Consequences of Alternatives to the Proposed	
14		Action	4-122
15	4.7	Historic and Cultural Resources	4-126
16	4.7.1	Environmental Consequences of the Proposed Action –	
17		Continued Operations and Refurbishment Activities.....	4-126
18	4.7.2	Environmental Consequences of Alternatives to the Proposed	
19		Action	4-127
20	4.8	Socioeconomics.....	4-128
21	4.8.1	Environmental Consequences of the Proposed Action –	
22		Continued Operations and Refurbishment Activities.....	4-128
23	4.8.2	Environmental Consequences of Alternatives to the Proposed	
24		Action	4-132
25	4.9	Human Health.....	4-134
26	4.9.1	Environmental Consequences of the Proposed Action –	
27		Continued Operations and Refurbishment Activities.....	4-134
28	4.9.2	Environmental Consequences of Alternatives to the Proposed	
29		Action	4-148
30	4.10	Environmental Justice.....	4-149
31	4.10.1	Environmental Consequences of the Proposed Action –	
32		Continued Operations and Refurbishment Activities.....	4-149
33	4.10.2	Environmental Consequences of Alternatives to the Proposed	
34		Action	4-151
35	4.11	Waste Management and Pollution Prevention.....	4-151
36	4.11.1	Environmental Consequences of the Proposed Action –	
37		Continued Operations and Refurbishment Activities.....	4-151
38	4.11.2	Environmental Consequences of Alternatives to the Proposed	
39		Action	4-160
40	4.12	Greenhouse Gas Emissions and Climate Change	4-161
41	4.12.1	Greenhouse Gas Impacts on Climate Change	4-162
42	4.12.2	Environmental Consequences of Alternatives to the Proposed	
43		Action	4-163
44	4.12.3	Climate Change Impacts on Environmental Resources.....	4-164
45	4.13	Cumulative Effects of the Proposed Action.....	4-166
46	4.13.1	Air Quality.....	4-168

1 4.13.2 Surface Water Resources 4-168

2 4.13.3 Groundwater Resources 4-168

3 4.13.4 Ecological Resources 4-169

4 4.13.5 Historic and Cultural Resources 4-169

5 4.13.6 Socioeconomics 4-169

6 4.13.7 Human Health 4-170

7 4.13.8 Environmental Justice 4-170

8 4.13.9 Waste Management and Pollution Prevention 4-170

9 4.13.10 Climate Change 4-170

10 4.14 Impacts Common to All Alternatives 4-171

11 4.14.1 Environmental Consequences of Fuel Cycles 4-171

12 4.14.2 Replacement Energy Alternative Fuel Cycles 4-184

13 4.14.3 Environmental Consequences of Terminating Operations and

14 Decommissioning 4-187

15 4.15 Resource Commitments Associated with the Proposed Action 4-197

16 4.15.1 Unavoidable Adverse Environmental Impacts 4-197

17 4.15.2 Relationship between Short-Term Use of the Environment and

18 Long-Term Productivity 4-198

19 4.15.3 Irreversible and Irretrievable Commitment of Resources 4-199

20 **5.0 REFERENCES 5-1**

21 **6.0 LIST OF PREPARERS 6-1**

22 **7.0 DISTRIBUTION LIST 7-1**

23 **8.0 GLOSSARY 8-1**

24 **APPENDIX A COMMENTS RECEIVED ON THE ENVIRONMENTAL REVIEW A-1**

25 **APPENDIX B COMPARISON OF ENVIRONMENTAL ISSUES AND FINDINGS IN THIS**

26 **LR GEIS REVISION TO THE ISSUES AND FINDINGS IN TABLE B-1 OF**

27 **10 CFR PART 51 B-1**

28 **APPENDIX C GENERAL CHARACTERISTICS AND ENVIRONMENTAL SETTINGS**

29 **OF OPERATING DOMESTIC NUCLEAR POWER PLANTS C-1**

30 **APPENDIX D TECHNICAL SUPPORT FOR LR GEIS ANALYSES D-1**

31 **APPENDIX E ENVIRONMENTAL IMPACT OF POSTULATED ACCIDENTS E-1**

32 **APPENDIX F LAWS, REGULATIONS, AND OTHER REQUIREMENTS F-1**

33

34

LIST OF FIGURES

2	Figure 2.3-1	Schematic of a Natural Gas-Fired Plant	2-19
3	Figure 2.3-2	Schematic of a Coal-Fired Power Plant.....	2-20
4	Figure 2.3-3	Schematic of an Advanced Light Water Reactor.....	2-22
5	Figure 2.3-4	Schematic of a Light Water Small Modular Nuclear Reactor	2-23
6	Figure 2.3-5	Schematic of Solar Photovoltaic Power Plant	2-25
7	Figure 2.3-6	Schematic of Concentrated Solar Power Plant	2-26
8	Figure 2.3-7	Components of a Modern Horizontal-Axis Wind Turbine	2-27
9	Figure 2.3-8	Major Offshore Wind Power Plant and Transmission Elements	2-28
10	Figure 2.3-9	Cross Section of a Large Hydroelectric Plant.....	2-29
11	Figure 2.3-10	Schematic of a Biomass/Waste-to-Energy Plant.....	2-30
12	Figure 2.3-11	Schematic of a Hydrothermal Binary Power Plant.....	2-31
13	Figure 2.3-12	Primary Types of Wave Energy Devices	2-32
14	Figure 2.3-13	Components of a Hydrogen Fuel Cell	2-33
15	Figure 3.1-1	Operating Commercial Nuclear Power Plants in the United States.....	3-5
16	Figure 3.1-2	Pressurized Water Reactor	3-12
17	Figure 3.1-3	Boiling Water Reactor.....	3-13
18	Figure 3.1-4	Schematic Diagrams of Nuclear Power Plant Cooling Systems.....	3-18
19	Figure 3.3-1	Locations of Operating Nuclear Plants Relative to EPA-Nonattainment	
20		Areas, as of August 30, 2011	3-30
21	Figure 3.4-1	Occurrence of Prime Farmland and Other Farmland of Importance,	
22		with Nuclear Power Plant Locations Shown	3-36
23	Figure 3.4-2	2018 National Seismic Hazard Model Peak Horizontal Acceleration	
24		with a 2 Percent Probability of Exceedance in 50 Years with Nuclear	
25		Power Plant Locations Shown.....	3-37
26	Figure 3.6-1	National Marine Sanctuaries and Marine National Monuments	3-82
27	Figure 3.9-1	Average, Median, and Extreme Values of the Collective Dose per	
28		Boiling Water Reactors Reactor from 1994 to 2018	3-101
29	Figure 3.9-2	Average, Median, and Extreme Values of the Collective Dose per	
30		Pressurized Water Reactor from 1994 to 2018	3-102
31	Figure 3.9-3	Dose Distribution for All Commercial U.S. Reactors by Dose Range,	
32		2014 through 2018	3-115
33	Figure 3.11-1	Typical Dry Cask Storage Systems	3-141
34	Figure 3.11-2	Locations of Independent Spent Fuel Storage Installations Licensed	
35		by the NRC	3-143
36	Figure 3.12-1	Locations of Operating Nuclear Power Plants Relative to National	
37		Climate Assessment Geographic Regions	3-152
38	Figure D.2-1	Average Annual Maximum Temperatures across the Continental	
39		United States	D-3
40	Figure D.2-2	Average Annual Minimum Temperatures across the Continental	
41		United States	D-4
42	Figure D.2-3	Average Annual Precipitation across the Continental United States.....	D-5
43	Figure D.5-1	Level I Ecoregions of the United States	D-12

Figures

1	Figure E.3-1	Iodine Release to the Environment for SOARCA Unmitigated	
2		Scenarios and the 1982 Siting Study SST1 Case	E-39
3	Figure E.3-2	Cesium Release to the Environment for SOARCA Unmitigated	
4		Scenarios and the 1982 Siting Study SST1 Case	E-39
5	Figure E.3-3	Percentages of Cesium and Iodine Released to the Environment for	
6		SOARCA Unmitigated Scenarios, the 1982 Siting Study SST1 Case,	
7		and Historical Accidents	E-40
8	Figure E.3-4	Comparison of Population-Weighted Average Individual Latent	
9		Cancer Fatality Risk Results from NUREG-2161 to the NRC Safety	
10		Goal	E-60
11	Figure E.3-5	Uncertainty in Average Individual Latent Cancer Fatality Risk in the	
12		2015 Containment Protection and Release Reduction Regulatory	
13		Analysis	E-67
14	Figure E.3-6	Complementary Cumulative Distribution Functions of Conditional	
15		Individual Latent Cancer Fatality Risk within Five Annular Areas	
16		Centered on the Sequoyah Plant	E-77
17	Figure E.3-7	Complementary Cumulative Distribution Functions of Conditional	
18		Individual Latent Cancer Fatality Risk within Five Annular Areas	
19		Centered on the Surry Plant	E-78
20			

LIST OF TABLES

2	Table 2.1-1	Summary of Findings on Environmental Issues under the Proposed Action2-5	2-5
3	Table 2.3-1	Net Generation at Utility-Scale Facilities2-18	2-18
4	Table 2.4-1	Construction under the Proposed Action and Alternatives – Assessment Basis and Nature of Impacts.....2-37	2-37
5	Table 2.4-2	Operations under the Proposed Action and Alternatives – Assessment Basis and Nature of Impacts2-38	2-38
6	Table 2.4-3	Postulated Accidents under the Proposed Action and Alternatives – Assessment Basis and Impact Magnitude.....2-39	2-39
7	Table 2.4-4	Termination of Nuclear Power Plant Operations and Decommissioning under the Proposed Action and Alternatives – Assessment Basis and Nature of Impacts2-40	2-40
8	Table 2.4-5	Fuel Cycle under the Proposed Action and Alternatives – Assessment Basis and Nature of Impacts2-41	2-41
9	Table 3.1-1	Characteristics of Operating U.S. Commercial Nuclear Power Plants3-6	3-6
10	Table 3.1-2	Cooling Water System Source – Coastal or Estuarine Environment.....3-14	3-14
11	Table 3.1-3	Cooling Water System Source – Great Lakes Environment.....3-14	3-14
12	Table 3.1-4	Cooling Water System Source – Freshwater Riverine or Impoundment Environment3-15	3-15
13	Table 3.2-1	Percent of Land Cover Types within a 5-Mile Radius of Nuclear Power Plants.....3-26	3-26
14	Table 3.3-1	Fujita Tornado Intensity Scale3-28	3-28
15	Table 3.3-2	National Ambient Air Quality Standards for Six Criteria Pollutants.....3-29	3-29
16	Table 3.5-1	Comparison of Cooling Water System Attributes for Operating Commercial Nuclear Power Plants.....3-41	3-41
17	Table 3.6-1	Factors That Influence the Impacts of Nuclear Power Plant Operation on Aquatic Organisms3-58	3-58
18	Table 3.6-2	Critical Habitats Evaluated in License Renewal Reviews, 2013–Present3-62	3-62
19	Table 3.6-3	NMFS-Issued Biological Opinions for Nuclear Power Plant Operation3-63	3-63
20	Table 3.6-4	FWS-Issued Biological Opinions for Nuclear Power Plant Operation3-64	3-64
21	Table 3.6-5	ESA Listed Species Evaluated in License Renewal Reviews, 2013–Present3-69	3-69
22	Table 3.6-6	EFH Evaluated in License Renewal Reviews, 2013–Present3-80	3-80
23	Table 3.6-7	National Marine Sanctuaries Near Operating Nuclear Power Plants3-83	3-83
24	Table 3.8-1	Local Employment and Tax Revenues at 15 Nuclear Plants from 2014 through 20203-88	3-88
25	Table 3.8-2	Population Classification of Regions around Selected Nuclear Power Plants.....3-90	3-90
26	Table 3.9-1	Occupational Dose Limits for Adults Established by 10 CFR Part 203-93	3-93
27	Table 3.9-2	Design Objectives and Annual Standards on Doses to the General Public from Nuclear Power Plants from Appendix I to 10 CFR 503-94	3-94

Tables

1	Table 3.9-3	Design Objectives and Annual Standards on Doses to the General Public from Nuclear Power Plants from 40 CFR 190, Subpart B3-95
2		
3	Table 3.9-4	Occupational Whole-Body Dose Data at U.S. Commercial Nuclear Power Plants3-96
4		
5	Table 3.9-5	Annual Average Measurable Occupational Dose per Individual for U.S. Commercial Nuclear Power Plants in rem.....3-97
6		
7	Table 3.9-6	Annual Average Collective Occupational Dose for U.S. Commercial Nuclear Power Plants in person-rem.....3-97
8		
9	Table 3.9-7	Collective and Individual Worker Doses at Boiling Water Reactors from 2016 to 20183-98
10		
11	Table 3.9-8	Collective and Individual Worker Doses at Pressurized Water Reactors from 2016 through 2018.....3-99
12		
13	Table 3.9-9	Annual Collective Dose and Annual Occupational Dose for Pressurized Water Reactor Nuclear Power Plants from 2006 through 2018.....3-103
14		
15		
16	Table 3.9-10	Annual Collective Dose and Annual Occupational Dose for Boiling Water Reactor Nuclear Power Plants from 2006 through 20183-104
17		
18	Table 3.9-11	Annual Collective Dose for Pressurized Water Reactor Nuclear Power Plants from 2006 through 20183-106
19		
20	Table 3.9-12	Annual Collective Dose for Boiling Water Reactor Nuclear Power Plants from 2006 through 20183-107
21		
22	Table 3.9-13	Annual Average Measurable Occupational Doses at Pressurized Water Reactor Commercial Nuclear Power Plant Sites from 2006 through 20183-109
23		
24		
25	Table 3.9-14	Annual Average Measurable Occupational Doses at Boiling Water Reactor Commercial Nuclear Power Plant Sites from 2006 through 20183-112
26		
27		
28	Table 3.9-15	Average, Maximum, and Minimum Annual Collective Occupational Dose per Plant for Pressurized Water Reactor Nuclear Power Plants in person-rem3-113
29		
30		
31	Table 3.9-16	Average, Maximum, and Minimum Annual Collective Occupational Dose per Plant for Boiling Water Reactor Nuclear Power Plants in person-rem3-113
32		
33		
34	Table 3.9-17	Average, Maximum, and Minimum Annual Individual Occupational Whole-Body Dose for Pressurized Water Reactor Nuclear Power Plants in rem3-113
35		
36		
37	Table 3.9-18	Average, Maximum, and Minimum Annual Individual Occupational Whole-Body Dose for Boiling Water Reactor Nuclear Power Plants in rem3-114
38		
39		
40	Table 3.9-19	Number of Workers at Boiling Water Reactors and Pressurized Water Reactors Who Received Whole-Body Doses within Specified Ranges during 2018.....3-114
41		
42		
43	Table 3.9-20	Collective and Average Committed Effective Dose Equivalent for Commercial U.S. Nuclear Power Plant Sites in 2018.....3-115
44		
45	Table 3.9-21	Doses from Gaseous Effluent Releases by Select Pressurized Water Reactors from 2018 through 2020.....3-119
46		

1	Table 3.9-22	Doses from Gaseous Effluent Releases by Select Boiling Water Reactors from 2018 through 2020.....	3-120
2			
3	Table 3.9-23	Dose from Liquid Effluent Releases by Select Pressurized Water Reactor Nuclear Power Plants for 2018 through 2020.....	3-121
4			
5	Table 3.9-24	Dose from Liquid Effluent Releases from Select Boiling Water Reactor Nuclear Power Plants for 2018 through 2020.....	3-121
6			
7	Table 3.9-25	Average Annual Effective Dose Equivalent of Ionizing Radiation to a Member of the U.S. Population for 2016.....	3-123
8			
9	Table 3.9-26	Nominal Probability Coefficients Used in ICRP (1991).....	3-124
10	Table 3.9-27	Number and Rate of Fatal Occupational Injuries by Industry Sector in 2020.....	3-132
11			
12	Table 3.9-28	Incidence Rate of Nonfatal Occupational Injuries and Illnesses in Different Utilities in 2020.....	3-132
13			
14	Table 3.9-29	Number and Rate of Fatal Occupational Injuries for Selected Occupations in 2020.....	3-133
15			
16	Table 3.11-1	Solid Low-Level Radioactive Waste Shipped Offsite per Reactor from Select Pressurized Water Reactor Power Plant Sites in 2020.....	3-139
17			
18	Table 3.11-2	Solid Low-Level Radioactive Waste Shipped Offsite per Reactor from Select Boiling Water Reactor Power Plant Sites in 2020.....	3-140
19			
20	Table 3.12-1	Greenhouse Gas Emissions by State, 2020.....	3-146
21	Table 3.12-2	Estimated Greenhouse Gas Emissions from Operations at Nuclear Power Plants.....	3-149
22			
23	Table 4.3-1	Emission Factors of Representative Fossil Fuel Plants.....	4-18
24	Table 4.5-1	Water Withdrawal and Consumptive Use Factors for Select Electric Power Technologies.....	4-51
25			
26	Table 4.6-1	Estimated Radiation Dose Rates to Terrestrial Ecological Receptors from Radionuclides in Water, Sediment, and Soils at U.S. Nuclear Power Plants.....	4-60
27			
28			
29	Table 4.6-2	Estimated Annual Bird Collision Mortality in the United States.....	4-66
30	Table 4.6-3	Commonly Impinged and Entrained Taxa at Nuclear Power Plants by Ecosystem Type.....	4-76
31			
32	Table 4.6-4	Results of NRC Impingement and Entrainment Analyses at Nuclear Power Plants, 2013–Present.....	4-81
33			
34	Table 4.6-5	Results of NRC Thermal Analyses at Nuclear Power Plants, 2013–Present.....	4-86
35			
36	Table 4.6-6	Possible ESA Effect Determinations.....	4-113
37	Table 4.6-7	Appropriate Type of Consultation by ESA Effect Determination.....	4-114
38	Table 4.6-8	Possible EFH Effect Determinations.....	4-118
39	Table 4.6-9	Appropriate Type of Consultation by Type of Proposed Action and EFH Effect Determination.....	4-118
40			
41	Table 4.6-10	Types of Sanctuary Resources.....	4-120
42	Table 4.6-11	Possible NMSA Effect Determinations.....	4-121
43	Table 4.9-1	Additional Collective Occupational Dose for Different Actions under Typical and Conservative Scenarios during the License Renewal Term.....	4-135
44			
45			

Tables

1	Table 4.12-1	Carbon Dioxide Emission Factors for Representative Fossil Fuel	
2		Plants.....	4-164
3	Table 4.14-1	Table S-3 Taken from 10 CFR 51.51 on Uranium Fuel Cycle	
4		Environmental Data	4-175
5	Table 4.14-2	Table S-4 Taken from 10 CFR 51.52 on the Environmental Impact of	
6		Transporting Fuel and Waste to and from One Light-Water-Cooled	
7		Nuclear Power Reactor	4-179
8	Table 4.14-3	Population Doses from Uranium Fuel Cycle Facilities Normalized to	
9		One Reference Reactor Year	4-183
10	Table 6-1	U.S. Nuclear Regulatory Commission Preparers	6-1
11	Table 6-2	Pacific Northwest National Laboratory Preparers.....	6-3
12	Table B.1-1	Comparison of Land Use-Related Environmental Issues and Findings	
13		in This LR GEIS Revision to Prior Versions of Table B-1 of	
14		10 CFR Part 51.....	B-2
15	Table B.1-2	Comparison of Visual Resource-Related Environmental Issues and	
16		Findings in This LR GEIS Revision to Prior Versions of Table B-1 of	
17		10 CFR Part 51.....	B-4
18	Table B.1-3	Comparison of Air Quality-Related Environmental Issues and Findings	
19		in This LR GEIS Revision to Prior Versions of Table B-1 of	
20		10 CFR Part 51.....	B-5
21	Table B.1-4	Comparison of Noise-Related Environmental Issues and Findings in	
22		This LR GEIS Revision to Prior Versions of Table B-1 of	
23		10 CFR Part 51.....	B-7
24	Table B.1-5	Comparison of Geologic-Related Environmental Issues and Findings	
25		in This LR GEIS Revision to Prior Versions of Table B-1 of	
26		10 CFR Part 51.....	B-8
27	Table B.1-6	Comparison of Surface Water Resources-Related Environmental	
28		Issues and Findings in This LR GEIS Revision to Prior Versions of	
29		Table B-1 of 10 CFR Part 51	B-9
30	Table B.1-7	Comparison of Groundwater Resources-Related Environmental	
31		Issues and Findings in This LR GEIS Revision to Prior Versions of	
32		Table B-1 of 10 CFR Part 51	B-14
33	Table B.1-8	Comparison of Terrestrial Resources-Related Environmental Issues	
34		and Findings in This LR GEIS Revision to Prior Versions of Table B-1	
35		of 10 CFR Part 51.....	B-19
36	Table B.1-9	Comparison of Aquatic Resources-Related Environmental Issues and	
37		Findings in This LR GEIS Revision to Prior Versions of Table B-1 of	
38		10 CFR Part 51.....	B-25
39	Table B.1-10	Comparison of Federally Protected Ecological Resources-Related	
40		Environmental Issues and Findings in This LR GEIS Revision to Prior	
41		Versions of Table B-1 of 10 CFR Part 51	B-37
42	Table B.1-11	Comparison of Historic and Cultural Resources-Related	
43		Environmental Issues and Findings in This LR GEIS Revision to Prior	
44		Versions of Table B-1 of 10 CFR Part 51	B-40

1	Table B.1-12	Comparison of Socioeconomics-Related Environmental Issues and Findings in This LR GEIS Revision to Prior Versions of Table B-1 of 10 CFR Part 51.....	B-41
2			
3			
4	Table B.1-13	Comparison of Human Health-Related Environmental Issues and Findings in This LR GEIS Revision to Prior Versions of Table B-1 of 10 CFR Part 51.....	B-45
5			
6			
7	Table B.1-14	Comparison of Postulated Accidents-Related Environmental Issues and Findings in This LR GEIS Revision to Prior Versions of Table B-1 of 10 CFR Part 51.....	B-50
8			
9			
10	Table B.1-15	Comparison of Environmental Justice-Related Environmental Issues and Findings in This LR GEIS Revision to Prior Versions of Table B-1 of 10 CFR Part 51.....	B-52
11			
12			
13	Table B.1-16	Comparison of Waste Management-Related Environmental Issues and Findings in This LR GEIS Revision to Prior Versions of Table B-1 of 10 CFR Part 51.....	B-53
14			
15			
16	Table B.1-17	Comparison of Greenhouse Gas Emissions and Climate Change-Related Environmental Issues and Findings in This LR GEIS Revision to Prior Versions of Table B-1 of 10 CFR Part 51	B-59
17			
18			
19	Table B.1-18	Comparison of Cumulative Effects-Related Environmental Issues and Findings in This LR GEIS Revision to Prior Versions of Table B-1 of 10 CFR Part 51.....	B-61
20			
21			
22	Table B.1-19	Comparison of Uranium Fuel Cycle-Related Environmental Issues and Findings in This LR GEIS Revision to Prior Versions of Table B-1 of 10 CFR Part 51.....	B-62
23			
24			
25	Table B.1-20	Comparison of Termination of Nuclear Power Plant Operations and Decommissioning-Related Environmental Issues and Findings in This LR GEIS Revision to Prior Versions of Table B-1 of 10 CFR Part 51	B-66
26			
27			
28	Table D.2-1	Common Sources of Noise and Decibels Levels	D-6
29	Table D.5-1	Level I Ecoregions and Corresponding Level III Ecoregions That Occur in the Vicinity of Operating U.S. Commercial Nuclear Power Plants.....	D-10
30			
31			
32	Table D.5-2	Ecoregions in the Vicinity of Operating U.S. Commercial Nuclear Power Plants	D-13
33			
34	Table D.5-3	Percent of Area Occupied by Wetland and Deepwater Habitats Within 5 Miles of Operating Nuclear Power Plants.....	D-17
35			
36	Table D.7-1	Definition of Regions of Influence at 12 Nuclear Plants	D-23
37	Table E.3-1	Comparison of 1996 LR GEIS Predicted Risks to License Renewal Estimated Risks.....	E-6
38			
39	Table E.3-2	Pressurized Water Reactor Internal Event Core Damage Frequency Comparison	E-16
40			
41	Table E.3-3	Boiling Water Reactor Internal Event Core Damage Frequency Comparison	E-17
42			
43	Table E.3-4	Pressurized Water Reactor Internal Event Population Dose Risk Comparison	E-18
44			
45	Table E.3-5	Boiling Water Reactor Internal Event Population Dose Risk Comparison	E-19
46			

Tables

1	Table E.3-6	Pressurized Water Reactor All Hazards Core Damage Frequency Comparison	E-22
2			
3	Table E.3-7	Boiling Water Reactor All Hazards Core Damage Frequency Comparison	E-23
4			
5	Table E.3-8	Pressurized Water Reactor All Hazards Population Dose Risk Comparison	E-24
6			
7	Table E.3-9	Boiling Water Reactors All Hazards Population Dose Risk Comparison	E-25
8			
9	Table E.3-10	Fire Core Damage Frequency Comparison.....	E-26
10	Table E.3-11	Seismic Core Damage Frequency Comparison	E-30
11	Table E.3-12	Pressurized Water Reactor and Boiling Water Reactor All Hazards Core Damage Frequency Comparison.....	E-33
12			
13	Table E.3-13	Brief Source Term Description for Unmitigated Peach Bottom Accident Scenarios and the SST1 Source Term from the 1982 Siting Study	E-37
14			
15			
16	Table E.3-14	Brief Source Term Description for Unmitigated Surry Accident Scenarios and the SST1 Source Term from the 1982 Siting Study	E-38
17			
18	Table E.3-15	SOARCA Results: Long-Term Cancer Fatality Risk.....	E-41
19	Table E.3-16	Changes in Large Early Release Frequencies for Extended Power Uprates.....	E-45
20			
21	Table E.3-17	Loss-of-Coolant Accident Consequences as a Function of Fuel Burnup.....	E-49
22			
23	Table E.3-18	Airborne Impacts of Low Power and Shutdown Accidents	E-53
24	Table E.3-19	Impacts of Accidents at Spent Fuel Pools from NUREG-1738.....	E-57
25	Table E.3-20	Uncertainty Analysis Inputs	E-68
26	Table E.3-21	Ratio of Consequence Results for Population Density Sensitivity Cases in the 2015 Containment Protection and Release Reduction Regulatory Analysis.....	E-70
27			
28			
29	Table E.3-22	Uncertain MELCOR Parameters Chosen for the SOARCA Unmitigated Station Blackout Uncertainty Analyses.....	E-74
30			
31	Table E.3-23	Uncertain MACCS Parameter Groups Used in the SOARCA Unmitigated Station Blackout Uncertainty Analyses.....	E-75
32			
33	Table E.3-24	Population-weighted Individual Latent Cancer Fatality Risk Statistics that Are Conditional on the Occurrence of an Long-Term Station Blackout for Five Circular Areas Centered on the Peach Bottom Plant	E-76
34			
35			
36	Table E.3-25	Individual Early Fatality Risk Statistics that Are Conditional on the Occurrence of a Long-Term Station Blackout for Five Circular Areas with Specified Radii Centered on the Peach Bottom Plant.....	E-79
37			
38			
39	Table E.5-1	Summary of Conclusions.....	E-90
40	Table F.5-1	State Environmental Requirements for Air Quality Protection.....	F-13
41	Table F.5-2	State Environmental Requirements for Water Resources Protection.....	F-14
42	Table F.5-3	State Environmental Requirements for Waste Management and Pollution Prevention.....	F-15
43			
44	Table F.5-4	State Environmental Requirements for Emergency Planning and Response	F-15
45			

1 Table F.5-5 State Environmental Requirements for Ecological Resources
 2 ProtectionF-16
 3 Table F.5-6 State Environmental Requirements for Historic and Cultural
 4 Resources ProtectionF-16
 5 Table F.6-1 Federal, State, and Local Permits and Other Requirements for Air
 6 Quality ProtectionF-17
 7 Table F.6-2 Federal, State, and Local Permits and Other Requirements for Water
 8 Resource ProtectionF-17
 9 Table F.6-3 Federal, State, and Local Permits and Other Requirements for Waste
 10 Management and Pollution Prevention.....F-18
 11 Table F.6-4 Federal, State, and Local Permits and Other Requirements for
 12 Emergency Planning and ResponseF-19
 13 Table F.6-5 Federal, State, and Local Permits and Other Requirements for
 14 Ecological Resource Protection.....F-20
 15 Table F.6-6 Federal, State, and Local Permits and Other Requirements for
 16 Historic and Cultural Resource Protection.....F-21
 17

1 **ACRONYMS, ABBREVIATIONS, AND CHEMICAL NOMENCLATURE**

2	°C	degree(s) Celsius
3	°F	degree(s) Fahrenheit
4		
5	ac	acre(s)
6	ADAMS	Agencywide Documents Access and Management System
7	AEA	Atomic Energy Act
8	AEC	U.S. Atomic Energy Commission
9	ALARA	as low as is reasonably achievable
10	APE	area of potential effect
11		
12	BCG	Biota Concentration Guide
13	BEIR	Biological Effects of Ionizing Radiation (National Research Council Committee)
14		
15	BMP	best management practice
16	BTA	best technology available
17	Btu	British thermal unit(s)
18	BWR	boiling water reactor
19		
20	CAA	Clean Air Act
21	CCS	cooling canal system
22	CDC	Centers for Disease Control and Prevention
23	CDF	core damage frequency
24	CEQ	Council on Environmental Quality
25	CFR	<i>Code of Federal Regulations</i>
26	CH ₄	methane
27	cm	centimeter(s)
28	CO	carbon monoxide
29	CO ₂	carbon dioxide
30	CO _{2e}	carbon dioxide equivalent
31	CWA	Clean Water Act
32		
33	dB	decibel(s)
34	dBA	A-weighted decibel(s)
35	DOE	U.S. Department of Energy
36	DPS	distinct population segment
37		
38	EFH	essential fish habitat
39	EI	exposure index
40	EIA	Energy Information Administration
41	EIS	environmental impact statement
42	EMF	electromagnetic field
43	EPA	U.S. Environmental Protection Agency
44	ESA	Endangered Species Act

Acronyms, Abbreviations, and Chemical Nomenclature

1	ESP	early site permit
2	Exelon	Exelon Generating Company LLC
3		
4	F	Fujita (scale)
5	FCDF	fire core damage frequency
6	FES	final environmental statement
7	FLEX	flexible coping
8	FPRA	fire probabilistic risk assessment
9	FR	<i>Federal Register</i>
10	ft	foot (feet)
11	ft ²	square foot (feet)
12	ft ³	cubic foot (feet)
13	FWS	U.S. Fish and Wildlife Service
14		
15	gal	gallon(s)
16	GEIS	generic environmental impact statement
17	GHG	greenhouse gas
18	gpm	gallon(s) per minute
19	GWd	gigawatt day(s)
20	GWd/MT	Gigawatt-days (units of energy) per metric tonne
21	Gy	gray(s)
22		
23	H ₂ O	water; water vapor
24	ha	hectare(s)
25	hr	hour(s)
26	Hz	hertz
27		
28	IAEA	International Atomic Energy Agency
29	ICRP	International Commission on Radiological Protection
30		
31	IM&E	impingement mortality and entrainment
32	in.	inch(es)
33	IPE	Individual Plant Examination
34	IPEEE	Individual Plant Examination of External Events
35	ISFSI	independent spent fuel storage installation
36	ITS	incidental take statement
37		
38	Kd	partition coefficient
39	kg	kilogram(s)
40	km	kilometer(s)
41	kV	kilovolt(s)
42	kW	kilowatt(s)
43	kWh	kilowatt-hour(s)
44		
45	L	liter(s)
46	LAR	license amendment request

Acronyms, Abbreviations, and Chemical Nomenclature

1	lb	pound(s)
2	LCF	latent cancer fatality
3	LERF	large early release frequency
4	LLW	low-level (radioactive) waste
5	Ln	statistical sound level
6	LNT	linear no-threshold
7	LOA	letter of authorization
8	LOCA	loss-of-coolant accident
9	LOEL	lowest observed effects level
10	lpm	liter(s) per minute
11	LR GEIS	<i>Generic Environmental Impact Statement for License Renewal of Nuclear</i>
12		<i>Plants</i>
13	LWR	light water reactor
14		
15	m	meter(s)
16	m ²	square meter(s)
17	m ³	cubic meter(s)
18	m ³ /s	cubic meter(s) per second
19	mA	milliampere(s)
20	MACCS	MELCOR Accident Consequence Code System
21	MCR	main cooling reservoir
22	MEI	maximally exposed individual
23	mG	milligauss
24	mg	milligram(s)
25	mg/L	milligram(s) per liter
26	Mgd	million gallons per day
27	mGy	milligray(s)
28	MHz	megahertz
29	mi	mile(s)
30	min	minute(s)
31	mL	milliliter(s)
32	MLd	million liters per day
33	MMBtu	million Btu
34	MPa	megapascal(s)
35	mph	mile(s) per hour
36	mrad	milliard(s)
37	mrem	millirem(s)
38	MSA	Magnuson-Stevens Fishery Conservation and Management Act
39	mSv	millisievert(s)
40	MT	metric tonne(s)
41	mT	millitesla(s)
42	MTHM	metric tonne(s) of heavy metal
43	MTU	metric tonne(s) of uranium
44	MW	megawatt(s)
45	MW(e)	megawatt(s) electric
46	MW(t)	megawatt(s) thermal

Acronyms, Abbreviations, and Chemical Nomenclature

1	MWh	megawatt-hour(s)
2	NAAQS	National Ambient Air Quality Standards
3	NEPA	National Environmental Policy Act of 1969
4	NGCC	natural gas combined cycle
5	NHPA	National Historic Preservation Act of 1966
6	NMFS	National Marine Fisheries Service
7	NMSA	National Marine Sanctuaries Act
8	NO	nitrogen oxide
9	NO ₂	nitrogen dioxide
10	NOAA	National Oceanic and Atmospheric Administration
11	NO _x	nitrogen oxides
12	NPDES	National Pollutant Discharge Elimination System
13	NRC	U.S. Nuclear Regulatory Commission
14	NREL	National Renewable Energy Laboratory
15	NRHP	National Register of Historic Places
16	NTTF	Near-Term Task Force
17		
18	ODCM	Offsite Dose Calculation Manual
19	ONMS	Office of National Marine Sanctuaries
20	OSHA	Occupational Safety and Health Administration
21		
22	pCi	picocurie(s)
23	pCi/L	picocuries per liter
24	PDR	Population dose risk
25	PM	particulate matter
26	PM ₁₀	particulate matter with a mean aerodynamic diameter of 10 µm or less
27	PM _{2.5}	particulate matter with a mean aerodynamic diameter of 2.5 µm or less
28	ppm	part(s) per million
29	ppmv	parts per million by volume
30	ppt	part(s) per thousand
31	PRA	probabilistic risk assessment
32	PSD	prevention of significant deterioration
33	psi	pound(s) per square inch
34	PWR	pressurized water reactor
35		
36	QHO	quantitative health objective
37		
38	RCRA	Resource Conservation and Recovery Act of 1976
39	rem	roentgen-equivalent-man
40	REMP	Radiological Environmental Monitoring Program
41	ROW	right-of-way
42		
43	s	second(s)
44	SAMA	severe accident mitigation alternative
45	SAMG	severe accident management guideline
46	SCDF	seismic core damage frequency

Acronyms, Abbreviations, and Chemical Nomenclature

1	scf	standard cubic foot (feet)
2	SEIS	supplemental environmental impact statement
3	SFP	spent fuel pool
4	SGTR	steam generator tube rupture
5	SHPO	State Historic Preservation Office or Officer
6	SLR	subsequent license renewal
7	SO ₂	sulfur dioxide
8	SOARCA	state-of-the-art reactor consequence analysis
9	SPRA	seismic probabilistic risk assessment
10	SRM	Staff Requirements Memorandum
11	Sv	sievert(s)
12		
13	TEDE	total effective dose equivalent
14	T/yr	ton (s) per year
15		
16	UA	uncertainty analysis
17	UCB	upper confidence bound
18	UF ₆	uranium hexafluoride
19	USACE	U.S. Army Corps of Engineers
20	USGCRP	U.S. Global Change Research Program
21		
22	VOC	volatile organic compound
23		
24	yr	year(s)
25		
26	μCi	microcurie(s)
27	μGy	microgray(s)

1 **SHORTENED NUCLEAR POWER PLANT NAMES**
2 **USED IN THIS REPORT**

3	Arkansas	Arkansas Nuclear One
4	Beaver Valley	Beaver Valley Power Station
5	Braidwood	Braidwood Station
6	Browns Ferry	Browns Ferry Nuclear Plant
7	Brunswick	Brunswick Steam Electric Plant
8	Byron	Byron Station
9	Callaway	Callaway Plant
10	Calvert Cliffs	Calvert Cliffs Nuclear Power Plant
11	Catawba	Catawba Nuclear Station
12	Clinton	Clinton Power Station
13	Columbia	Columbia Generating Station
14	Comanche Peak	Comanche Peak Steam Electric Station
15	Cooper	Cooper Nuclear Station
16	Crystal River	Crystal River Nuclear Power Plant
17	Davis-Besse	Davis-Besse Nuclear Power Station
18	Diablo Canyon	Diablo Canyon Power Plant
19	D.C. Cook	Donald C. Cook Nuclear Plant
20	Dresden	Dresden Nuclear Power Station
21	Duane Arnold	Duane Arnold Energy Center
22	Farley	Joseph M. Farley Nuclear Plant
23	Fermi	Enrico Fermi Atomic Power Plant
24	FitzPatrick	James A. FitzPatrick Nuclear Power Plant
25	Fort Calhoun	Fort Calhoun Station
26	Ginna	R.E. Ginna Nuclear Power Plant
27	Grand Gulf	Grand Gulf Nuclear Station
28	Harris	Shearon Harris Nuclear Power Plant
29	Hatch	Edwin I. Hatch Nuclear Plant
30	Hope Creek	Hope Creek Generating Station
31	Indian Point	Indian Point Energy Center
32	Kewaunee	Kewaunee Power Station
33	LaSalle	LaSalle County Station
34	Limerick	Limerick Generating Station
35	McGuire	McGuire Nuclear Station
36	Millstone	Millstone Power Station
37	Monticello	Monticello Nuclear Generating Plant
38	Nine Mile Point	Nine Mile Point Nuclear Station
39	North Anna	North Anna Power Station
40	Oconee	Oconee Nuclear Station
41	Oyster Creek	Oyster Creek Nuclear Generating Station
42	Palisades	Palisades Nuclear Plant
43	Palo Verde	Palo Verde Nuclear Generating Station
44	Peach Bottom	Peach Bottom Atomic Power Station

Shortened Nuclear Power Plant Names Used in This Report

1	Perry	Perry Nuclear Power Plant
2	Pilgrim	Pilgrim Nuclear Power Station
3	Point Beach	Point Beach Nuclear Plant
4	Prairie Island	Prairie Island Nuclear Generating Plant
5	Quad Cities	Quad Cities Nuclear Power Station
6	River Bend	River Bend Station
7	Robinson	H.B. Robinson Steam Electric Plant
8	St. Lucie	St. Lucie Nuclear Plant
9	Salem	Salem Nuclear Generating Station
10	San Onofre	San Onofre Nuclear Generating Station
11	Seabrook	Seabrook Station
12	Sequoyah	Sequoyah Nuclear Plant
13	South Texas	South Texas Project Electric Generating Station
14	Summer	Virgil C. Summer Nuclear Station
15	Surry	Surry Power Station
16	Susquehanna	Susquehanna Steam Electric Station
17	Three Mile Island	Three Mile Island, Unit 1
18	Turkey Point	Turkey Point Nuclear Plant
19	Vermont Yankee	Vermont Yankee Nuclear Power Station
20	Vogtle	Vogtle Electric Generating Plant
21	Waterford	Waterford Steam Electric Station
22	Watts Bar	Watts Bar Nuclear Plant
23	Wolf Creek	Wolf Creek Generating Station

CONVERSION TABLE

Multiply	By	To Obtain
<i>To Convert English to Metric Equivalents</i>		
acres	0.4047	hectares (ha)
cubic feet (ft ³)	0.02832	cubic meters (m ³)
cubic yards (yd ³)	0.7646	cubic meters (m ³)
curies (Ci)	3.7×10^{10}	becquerels (Bq)
degrees Fahrenheit (°F) -32	0.5555	degrees Celsius (°C)
feet (ft)	0.3048	meters (m)
gallons (gal)	3.785	liters (L)
gallons (gal)	0.003785	cubic meters (m ³)
inches (in.)	2.540	centimeters (cm)
miles (mi)	1.609	kilometers (km)
pounds (lb)	0.4536	kilograms (kg)
rads	0.01	grays (Gy)
rems	0.01	sieverts (Sv)
short tons (tons)	907.2	kilograms (kg)
short tons (tons)	0.9072	metric tons (t)
square feet (ft ²)	0.09290	square meters (m ²)
square yards (yd ²)	0.8361	square meters (m ²)
square miles (mi ²)	2.590	square kilometers (km ²)
yards (yd)	0.9144	meters (m)
<i>To Convert Metric to English Equivalents</i>		
becquerels (Bq)	2.7×10^{-11}	curies (Ci)
centimeters (cm)	0.3937	inches (in.)
cubic meters (m ³)	35.31	cubic feet (ft ³)
cubic meters (m ³)	1.308	cubic yards (yd ³)
cubic meters (m ³)	264.2	gallons (gal)
degrees Celsius (°C) +17.78	1.8	degrees Fahrenheit (°F)
grays (Gy)	100	rads
hectares (ha)	2.471	acres
kilograms (kg)	2.205	pounds (lb)
kilograms (kg)	0.001102	short tons (tons)
kilometers (km)	0.6214	miles (mi)
liters (L)	0.2642	gallons (gal)
meters (m)	3.281	feet (ft)
meters (m)	1.094	yards (yd)
metric tons (t)	1.102	short tons (tons)
sieverts (Sv)	100	rems
square kilometers (km ²)	0.3861	square miles (mi ²)
square meters (m ²)	10.76	square feet (ft ²)
square meters (m ²)	1.196	square yards (yd ²)

1

EXECUTIVE SUMMARY

2 The Atomic Energy Act of 1954 authorizes the U.S. Nuclear Regulatory Commission (NRC) to
3 issue licenses to operate commercial nuclear power plants for up to 40 years and permits the
4 renewal of these licenses. By regulation, the NRC is allowed to renew these licenses for up to
5 an additional 20 years, depending on the outcome of the safety and environmental reviews.
6 There are no specific limitations in the Atomic Energy Act or the NRC's regulations restricting
7 the number of times a license may be renewed.

8 NRC regulations in Title 10 of the *Code of Federal Regulations* Section 54.17(c) (10 CFR
9 54.17(c)) allow a license renewal application to be submitted within 20 years of license
10 expiration, and NRC regulations at 10 CFR 54.31(b) specify that a renewed license will be for a
11 term of up to 20 years plus the length of time remaining on the current license. As a result,
12 renewed licenses may be for a term of up to 40 years.

13 The license renewal process is designed to ensure safe operation of the nuclear power plant
14 and protection of the environment during the license renewal term. Under the NRC's
15 environmental protection regulations in 10 CFR Part 51, which implements Section 102(2) of the
16 National Environmental Policy Act (NEPA), the renewal of a nuclear power plant operating
17 license requires an analysis of the environmental effects of the action and the preparation of an
18 environmental impact statement (EIS).

19 To support the preparation of license renewal EISs, the NRC conducted a comprehensive
20 review to identify the environmental effects of license renewal. The review determined which
21 environmental effects could result in the same or similar (generic) impact at all nuclear power
22 plants or a subset of plants and which effects could result in different levels of impact, requiring
23 nuclear power plant-specific analyses for an impact determination. The review culminated in
24 the issuance of the *Generic Environmental Impact Statement for License Renewal of Nuclear
25 Plants* (LR GEIS), NUREG-1437, in May 1996, followed by the publication of the final rule that
26 codified the LR GEIS findings on June 5, 1996 (61 *Federal Register* [FR] 28467).¹

27 The 1996 LR GEIS² improved the efficiency of the license renewal environmental review
28 process by (1) identifying and evaluating all of the environmental effects that may occur when
29 renewing commercial nuclear power plant operating licenses, (2) identifying and evaluating the
30 environmental effects that are expected to be generic (the same or similar) at all nuclear plants
31 or a subset of plants, and (3) defining the number and scope of the environmental effects that
32 need to be addressed in nuclear power plant-specific EISs. For the issues that cannot be
33 evaluated generically, the NRC conducts nuclear power plant-specific (hereafter called plant-
34 specific) environmental reviews and prepares plant-specific supplemental EISs (SEISs) to the
35 LR GEIS. The generic environmental findings in the LR GEIS are applicable to the 20-year
36 license renewal increment, either an initial license renewal (initial LR) term or the first
37 subsequent license renewal (SLR) term, plus the number of years remaining on the current
38 license, up to a maximum of 40 years.

¹ Final rules were also issued in December 18, 1996 (61 FR 66537), and September 3, 1999 (64 FR 48496).

² Any reference to the 1996 LR GEIS includes the two-volume set published in May 1996 and Addendum 1 to the LR GEIS published in August 1999.

Executive Summary

1 The 1996 final rule codified the findings of the 1996 LR GEIS into regulations at 10 CFR
2 Part 51, Appendix B to Subpart A, “Environmental Effect of Renewing the Operating License of
3 a Nuclear Power Plant,” and Table B-1, “Summary of Findings on NEPA Issues for License
4 Renewal of Nuclear Power Plants” (61 FR 28467, June 5, 1996). As stated in the final rule, the
5 Commission recognized that environmental issues might change over time and that additional
6 issues may need to be considered. Based on this recognition, and as further stated in the rule
7 and in the introductory paragraph to Appendix B to Subpart A in Part 51 of the regulations, the
8 Commission intends to review the material in Appendix B, including Table B-1 and the
9 underlying LR GEIS, on a 10-year basis, and update it if necessary.

10 Subsequently, the NRC completed its first 10-year review of the 1996 LR GEIS and Table B-1
11 on June 20, 2013. That review of the LR GEIS considered lessons learned and knowledge
12 gained from completed license renewal environmental reviews since 1996. The updated LR
13 GEIS, Revision 1, and final rule (78 FR 37282), including Table B-1, redefined the number and
14 scope of the NEPA issues that must be addressed in license renewal environmental reviews.

15 The NRC began the second 10-year review on August 4, 2020, by publishing a notice of intent
16 to review and potentially update the LR GEIS (85 FR 47252), which contained the staff’s
17 preliminary analysis, including for SLR. The notice invited public comments and proposals for
18 specific environmental areas that should be updated. Pursuant to 10 CFR 51.29, the NRC
19 conducted scoping and held a series of public meetings (see 85 FR 47252 for more details).
20 The scoping period concluded on November 2, 2020.

21 In July 2021, the NRC staff submitted a rulemaking plan via SECY-21-0066 requesting
22 Commission approval to initiate a rulemaking to amend Table B-1 and update the LR GEIS and
23 associated guidance. In February 2022, the Commission issued Staff Requirements
24 Memorandum (SRM)-SECY-21-0066, disapproving the staff’s recommendation and directing
25 the staff to develop a rulemaking plan that aligned with the Commission’s adjudicatory Order
26 CLI-22-03, and recent decisions in Orders CLI-22-02 and CLI-22-04, which concluded that the
27 2013 GEIS did not apply to SLR applications. The SRM also directed the NRC staff to include
28 in the rulemaking plan a proposal to revise the LR GEIS, Table B-1, other regulations, and
29 associated guidance, to fully account for one term of SLR.

30 The NRC staff submitted a revised rulemaking plan via SECY-22-0024 in March 2022 that
31 requested Commission approval to initiate a rulemaking that aligned with the Commission’s
32 Order CLI-22-03 and recent decisions in Orders CLI-22-02 and CLI-22-04 regarding the NEPA
33 analysis of SLR applications by updating NRC regulations and revising the LR GEIS, Table B-1,
34 and associated guidance to fully account for one term of SLR. In April 2022, the Commission
35 issued SRM-SECY-22-0024 approving the staff’s recommendation to proceed with the
36 rulemaking.

37 In April 2022, pursuant to SRM-SECY-21-0066, the staff also submitted a second paper to the
38 Commission, SECY-22-0036, which concluded that no further updates to the LR GEIS were
39 needed beyond those identified in SECY-22-0024 and that the rulemaking effort identified in
40 SECY-22-0024 should constitute the agency’s 10-year update to the LR GEIS. In June 2022,
41 the Commission approved these recommendations in SRM-SECY-22-0036.

42 The proposed revisions to the LR GEIS are based on the consideration of (1) comments
43 received from the public during the public scoping period, (2) a review of comments received on
44 plant-specific SEISs, and (3) lessons learned and knowledge gained from previously completed
45 and ongoing initial LR and SLR environmental reviews, (4) and Commission direction in SRM-

1 SECY-22-0024. In addition, new scientific research, public comments, changes in
2 environmental regulations and impacts methodology, and other new information were
3 considered in evaluating the potential impacts associated with nuclear power plant continued
4 operations and refurbishment during the license renewal term (initial LR or SLR).

5 Since development of the 2013 LR GEIS, 15 nuclear power plants have undergone initial LR
6 environmental reviews. For the purposes of this review, the NRC also considered five SLR
7 environmental reviews, including two environmental reviews (i.e., for North Anna and Point
8 Beach plants) for which the NRC has issued a draft SEIS, but not a final SEIS. The purpose of
9 the review for this LR GEIS is to determine if the findings presented in the 2013 LR GEIS
10 remain valid for initial LR and support the scope of license renewal, consider whether those
11 findings also apply to SLR, and to update or revise those findings as appropriate. When
12 conducting a thorough update to the LR GEIS that reflects the “hard look” that is required for a
13 NEPA document, the NRC considered changes in applicable laws and regulations, new data,
14 collective experience, and lessons learned and knowledge gained from conducting initial LR and
15 SLR environmental reviews since development of the 2013 LR GEIS. These developments and
16 practical insights informed this LR GEIS revision. In doing so, the NRC considered the need to
17 modify, add to, group, subdivide, or delete any of the 78 environmental issues evaluated in the
18 2013 LR GEIS.

19 **S.1 Purpose and Need for the Proposed Action**

20 The proposed action is the renewal of commercial nuclear power plant operating licenses. A
21 renewed license is just one of a number of conditions that licensees must meet to be allowed to
22 continue to operate the nuclear power plant during the renewal term.

23 The purpose and need for the proposed action (license renewal) is to provide an option for the
24 continued operation of the nuclear power plant beyond the current licensing term to meet future
25 system power-generation needs, as such needs may be determined by State, utility, system,
26 and, where authorized, Federal (other than NRC) decisionmakers. Unless there are findings in
27 the safety review required by the Atomic Energy Act or in the NEPA environmental review that
28 would lead the NRC to not renew the operating license, the NRC has no role in the energy-
29 planning decisions of power plant owners, State regulators, system operators, and, in some
30 cases, other Federal agencies as to whether the nuclear power plant should continue to
31 operate.

32 In addition, the NRC has no authority or regulatory control over the ultimate selection of
33 replacement energy alternatives. The NRC also cannot ensure the selection of environmentally
34 preferable replacement power alternatives. While a range of reasonable replacement energy
35 alternatives are discussed in the LR GEIS, and evaluated in detail in plant-specific supplements
36 to the LR GEIS, the only alternative to license renewal within NRC’s decisionmaking authority is
37 to not renew the operating license. The environmental impacts of not renewing the operating
38 license are addressed under the no action alternative.

39 At some point, all nuclear power plants will terminate reactor operations and begin the
40 decommissioning process. Under the no action alternative, reactor operations would be
41 terminated at or before the end of the current operating license. The no action alternative,
42 unlike the other alternatives, does not expressly meet the purpose and need of the proposed
43 action (license renewal), because it does not provide an option for energy-planning
44 decisionmakers in meeting future electric power system needs. No action, on its own, would
45 likely create a need for replacement power, energy conservation and efficiency (demand-side

1 management), purchasing power from outside the region, or some combination of these
2 options. Thus, a range of reasonable replacement energy alternatives is described in the LR
3 GEIS, including fossil fuel, new nuclear, and renewable energy sources. Conservation and
4 power purchasing are also considered as replacement energy alternatives to license renewal
5 because they represent other options for electric power system planners.

6 **S.2 Development of the Revised Generic Environmental Impact Statement**

7 This LR GEIS documents the results of the systematic approach the NRC used to evaluate the
8 environmental impacts of renewing the operating licenses of commercial nuclear power plants
9 for an additional 20 years beyond the current license term, plus the number of years remaining
10 on the current license, up to a maximum of 40 years. The environmental consequences of both
11 initial LR and SLR include (1) impacts associated with continued operations and any
12 refurbishment activities similar to those that have occurred during the current license term;
13 (2) impacts of various alternatives to the proposed action; (3) impacts from the termination of
14 nuclear power plant operations and decommissioning after the license renewal term (with
15 emphasis on the incremental effect caused by an additional 20 years of operation); (4) impacts
16 associated with the uranium fuel cycle; (5) impacts of postulated accidents (design-basis
17 accidents and severe accidents); (6) cumulative effects of the proposed action; and (7) resource
18 commitments associated with the proposed action, including unavoidable adverse impacts,
19 relationship between short-term use and long-term productivity, and irreversible and irretrievable
20 commitment of resources. The LR GEIS also discusses the impacts of various reasonable
21 alternatives to the proposed action (initial LR or SLR). The environmental consequences of
22 these activities are discussed in the LR GEIS.

23 For this revision, the NRC staff reviewed and evaluated the 78 environmental issues and impact
24 findings from the 2013 LR GEIS. Experience gained from license renewal reviews conducted
25 since development of the 2013 LR GEIS provides a source of new information for the evaluation
26 presented in this LR GEIS revision. In addition, new research, findings, and other information
27 were considered in evaluating the significance of impacts associated with initial LR and SLR.
28 The purpose of the evaluation was to determine if the 2013 LR GEIS findings remain valid and
29 apply to SLR. In doing so, the NRC considered the need to modify, add to, group, subdivide, or
30 delete any of the 78 issues evaluated in the 2013 LR GEIS.

31 In a notice of intent published in the *Federal Register* on August 4, 2020 (85 FR 47252), the
32 NRC notified the public of its preliminary analysis and plan to review and potentially revise the
33 LR GEIS, including to address SLR, and to provide an opportunity to participate in the
34 environmental scoping process. This step was the initial opportunity for public participation in
35 the LR GEIS revision. The NRC held four public webinars in August 2020 (August 19, 2020 and
36 August 27, 2020, from 1:30 p.m. to 4:00 p.m. Eastern Daylight Time and 6:30 p.m. to 9:00 p.m.
37 Eastern Daylight Time).

38 Participation in the scoping process by members of the public and local, State, Tribal, and
39 Federal government agencies was encouraged and used to (1) determine whether to update the
40 2013 LR GEIS; (2) define the proposed action; (3) determine the scope of the update and
41 identify whether there are any significant new issues to be analyzed in depth; (4) identify and
42 eliminate from detailed study issues that are peripheral, are not significant, or have been
43 covered by prior environmental review; (5) identify environmental assessments and other EISs
44 under development or consideration related to the scope of the LR GEIS update; (6) identify
45 other review and consultation requirements related to the proposed action; and (7) describe how

1 the LR GEIS revision will be prepared. In addition, the NRC proposed to address SLRs in the
2 LR GEIS revision.

3 The scoping period for this LR GEIS revision was from August 4, 2020 to November 2, 2020.
4 The NRC staff reviewed the transcripts from the public meetings and all written material
5 received during the scoping period and identified individual comments. All comments and
6 suggestions received orally during the scoping meetings or in writing were considered. The
7 NRC staff issued a scoping summary report in June 2021.

8 In evaluating the impacts of the proposed action (license renewal) and considering comments
9 received during the scoping period, as well as the Commission's direction in SRM-SECY-22-
10 0024, the NRC identified 80 environmental issues: 72 environmental issues were associated
11 with continued operations, refurbishment, and other supporting activities; 2 with postulated
12 accidents; 1 with termination of plant operations and decommissioning; 4 with the uranium fuel
13 cycle; and 1 with cumulative effects (impacts). For all of these issues, the incremental effect of
14 license renewal was the focus of the evaluation.

15 For each potential environmental issue, the revised LR GEIS (1) describes the nuclear power
16 plant activity during the initial LR or SLR term that could affect the resource; (2) identifies the
17 resource that is affected, (3) evaluates past license renewal reviews and other available
18 information, including information related to impacts during a SLR term; (4) assesses the nature
19 and magnitude of the environmental impact on the affected resource during initial LR or SLR;
20 (5) characterizes the significance of the effect; (6) determines whether the results of the analysis
21 apply to all nuclear power plants (whether the environmental issue is Category 1, Category 2, or
22 uncategorized); and (7) considers additional mitigation measures for adverse impacts.

23 The scope of the revised LR GEIS also discusses a range of alternatives to license renewal,
24 including replacement power generation (using fossil fuels, nuclear, and renewables), energy
25 conservation and efficiency (demand-side management), and purchased power. It also
26 evaluates the impacts from the no action alternative (not renewing the operating license). This
27 LR GEIS includes the NRC's evaluation of construction, operation, postulated accidents,
28 decommissioning, and fuel cycles for replacement energy alternatives.

29 **S.3 Impact Definitions and Categories**

30 The NRC's environmental impact standard considers Council on Environmental Quality (CEQ)
31 terminology, including CEQ revisions in Part 1501—NEPA and Agency Planning
32 (40 CFR 1501).

33 In considering whether the effects of the proposed action are significant, the NRC analyzes the
34 potentially affected environment and degree of the effects of the proposed action (initial LR or
35 SLR). The potentially affected environment consists of the affected area and its resources,
36 such as listed species and designated critical habitat under the Endangered Species Act (ESA).
37 For nuclear power plant-specific environmental issues, significance would depend on the effects
38 in the local area—including (1) both short- and long-term effects; (2) both beneficial and adverse
39 effects; (3) effects on public health and safety; and (4) effects that would violate Federal, State,
40 Tribal, or local law protecting the environment (40 CFR 1501.3(b)).

41 Based on this, the NRC has established three significance levels for potential impacts: SMALL,
42 MODERATE, and LARGE. The three significance levels, presented in a footnote to Table B-1
43 of 10 CFR Part 51, Appendix B to Subpart A, are defined as follows:

Executive Summary

- 1 • SMALL: Environmental effects are not detectable or are so minor that they will neither
2 destabilize nor noticeably alter any important attribute of the resource. For the purposes of
3 assessing radiological impacts, the Commission has concluded that those impacts that do
4 not exceed permissible levels in the Commission's regulations are considered SMALL.
- 5 • MODERATE: Environmental effects are sufficient to alter noticeably, but not to destabilize,
6 important attributes of the resource.
- 7 • LARGE: Environmental effects are clearly noticeable and are sufficient to destabilize
8 important attributes of the resource.

9 In addition to determining the impacts for each environmental issue, the NRC also determined
10 whether the analysis in the LR GEIS could be applied to all nuclear power plants (or plants with
11 specified design or site characteristics). Issues were assigned Category 1 or Category 2 as
12 follows:

13 Category 1 issues are those that meet all of the following criteria:

- 14 – The environmental impacts associated with the issue have been determined to
15 apply either to all plants or, for some issues, to plants having a specific type of
16 cooling system or other specified plant or site characteristics;
- 17 – A single significance level (i.e., SMALL, MODERATE, or LARGE) has been
18 assigned to the impacts (except for offsite radiological impacts of spent nuclear fuel
19 and high-level waste disposal and offsite radiological impacts—collective impacts
20 from other than the disposal of spent fuel and high-level waste); and
- 21 – Mitigation of adverse impacts associated with the issue has been considered in the
22 analysis, and it has been determined that additional plant-specific mitigation
23 measures are not likely to be sufficiently beneficial to warrant implementation.

24 For issues that meet the three Category 1 criteria, no additional plant-specific analysis is
25 required in future SEISs unless new and significant information is identified.

26 Category 2 issues are those that do not meet one or more of the criteria of Category 1, and
27 therefore, require additional plant-specific review.

28 **S.4 Affected Environment**

29 For purposes of the evaluation in this LR GEIS revision, the “affected environment” is the
30 environment currently existing around operating commercial nuclear power plants. Current
31 conditions in the affected environment are the result of past construction and operations at the
32 plants. The NRC has considered the effects of these past and ongoing impacts and how they
33 have shaped the environment. The NRC evaluated impacts of license renewal that are
34 incremental to existing conditions. These existing conditions serve as the baseline for the
35 evaluation and include the effects of past and present actions at the nuclear power plant sites
36 and vicinity. This existing affected environment comprises the environmental baseline against
37 which potential environmental impacts of license renewal are evaluated.

38 In the LR GEIS, the NRC describes the affected environment in terms of the following resource
39 areas or subject matter areas: (1) description of nuclear power plant facilities and operations;
40 (2) land use and visual resources; (3) meteorology, air quality, and noise; (4) geologic
41 environment; (5) water resources (surface water and groundwater resources); (6) ecological

1 resources (terrestrial resources, aquatic resources, and federally protected ecological
 2 resources); (7) historic and cultural resources; (8) socioeconomics; (9) human health
 3 (radiological and nonradiological hazards and postulated accidents); (10) environmental justice;
 4 (11) waste management and pollution prevention (radioactive and nonradioactive waste); and
 5 (12) greenhouse gas (GHG) emissions and climate change. The affected environments of the
 6 operating plant sites represent diverse environmental conditions.

7 **S.5 Impacts from Continued Operations and Refurbishment Activities Associated** 8 **with License Renewal (Initial or Subsequent)**

9 The NRC identified 80 environmental issues related to continued operations and refurbishment
 10 associated with both initial LR or SLR. Twenty of the issues were identified as Category 2
 11 issues and would require plant-specific evaluations in future SEISs. Fifty-nine issues have been
 12 evaluated and determined to be generic to all nuclear power plants or to a subset of plants, and
 13 one issue is uncategorized. The conclusions for each issue are listed below by resource area.

14 **Land Use**

- 15 • The impacts of continued operations and refurbishment on onsite land use would be
 16 SMALL. Changes in onsite land use from continued operations and refurbishment
 17 associated with license renewal would be a small fraction of the nuclear power plant site and
 18 would only involve land that is controlled by the licensee. This is a Category 1 issue.
- 19 • The impacts of continued operations and refurbishment on offsite land use would be
 20 SMALL. Offsite land use would not be affected by continued operations and refurbishment
 21 associated with license renewal. This is a Category 1 issue.
- 22 • The impacts of continued operations and refurbishment on offsite land use in transmission
 23 line right-of-ways (ROWs) would be SMALL. Use of transmission line ROWs would continue
 24 with no change in offsite land use restrictions. This is a Category 1 issue.

25 **Visual Resources**

- 26 • The impacts of continued operations and refurbishment on the visual appearance
 27 (aesthetics) of plant structures or transmission lines from continued operations and
 28 refurbishment would be SMALL. No important changes to the aesthetics are expected from
 29 continued operations and refurbishment. This is a Category 1 issue.

30 **Air Quality**

- 31 • Air quality impacts from continued operations and refurbishment activities would be SMALL
 32 at all plants. Emissions from emergency diesel generators and fire pumps and routine
 33 operations of boilers used for space heating are minor. Impacts from cooling tower
 34 particulate emissions even under the worst-case situations have been small. Emissions
 35 resulting from refurbishment activities at locations in or near air quality nonattainment or
 36 maintenance areas would be short-lived and would cease after these activities are
 37 completed. Operating experience has shown that the scale of refurbishment activities has
 38 not resulted in exceedance of the *de minimis* thresholds for criteria pollutants, and best
 39 management practices (BMPs), including fugitive dust controls and the imposition of permit
 40 conditions in State and local air emissions permits, would ensure conformance with
 41 applicable State or Tribal implementation plans. This is a Category 1 issue.

Executive Summary

- 1 • The impacts on air quality from continued operations of transmission lines would be SMALL.
2 Production of ozone and oxides of nitrogen from transmission lines is insignificant and does
3 not contribute measurably to ambient levels of these gases. This is a Category 1 issue.

4 **Noise**

- 5 • The impacts of continued operations and refurbishment on offsite noise levels would be
6 SMALL. Noise levels would remain below regulatory guidelines for offsite receptors. This is
7 a Category 1 issue.

8 **Geologic Environment**

- 9 • The impacts of continued operations and refurbishment activities on geology and soils would
10 be SMALL for all nuclear plants and would not change appreciably during the license
11 renewal term. This is a Category 1 issue.

12 **Surface Water Resources**

- 13 • The non-cooling system impacts of continued operations and refurbishment on surface
14 water use and quality would be SMALL if BMPs are employed to control soil erosion and
15 spills. Surface water use would not increase significantly or would be reduced if
16 refurbishment occurs during a plant outage. This is a Category 1 issue.
- 17 • Altered current patterns would be limited to the area in the vicinity of the intake and
18 discharge structures. These impacts have been SMALL at operating nuclear power plants.
19 This is a Category 1 issue.
- 20 • Effects on salinity gradients would be limited to the area in the vicinity of the intake and
21 discharge structures. These impacts have been SMALL at operating nuclear power plants.
22 This is a Category 1 issue.
- 23 • Effects on thermal stratification in lakes would be limited to the area in the vicinity of the
24 intake and discharge structures. These impacts have been SMALL at operating nuclear
25 power plants. This is a Category 1 issue.
- 26 • Scouring effects would be limited to the area in the vicinity of the intake and discharge
27 structures. These impacts have been SMALL at operating nuclear power plants. This is a
28 Category 1 issue.
- 29 • The impacts from discharges of metals during continued operations and refurbishment
30 would be SMALL. Discharges of metals in cooling system effluent have not been found to
31 be a problem at operating nuclear power plants that have cooling-tower-based heat
32 dissipation systems and have been mitigated at other plants. Discharges are monitored as
33 part of the National Pollutant Discharge Elimination System (NPDES) permit process. This
34 is a Category 1 issue.
- 35 • The discharge and effects of biocides, sanitary wastes, and minor chemical spills are
36 regulated by State and Federal environmental agencies. Discharges are monitored and
37 controlled as part of the NPDES permit process. These impacts have been SMALL at
38 operating nuclear power plants. This is a Category 1 issue.
- 39 • Surface water use conflicts at plants with once-through cooling systems have not been
40 found to be a problem at operating nuclear power plants that have once-through heat
41 dissipation systems and the impacts would be SMALL. This is a Category 1 issue.

- 1 • Surface water use conflicts could occur at nuclear power plants that rely on cooling ponds or
2 cooling towers using makeup water from a river. Impacts could be SMALL or MODERATE,
3 depending on makeup water requirements, water availability, and competing water
4 demands. This is a Category 2 issue.
- 5 • The effects of dredging on surface water quality would be SMALL. Dredging to remove
6 accumulated sediments in the vicinity of intake and discharge structures and to maintain
7 barge shipping has not been found to be a problem for surface water quality. Dredging is
8 performed under permit from the U.S. Army Corps of Engineers, and possibly, from State or
9 local agencies. This is a Category 1 issue.
- 10 • The impacts of temperature effects on sediment transport capacity would be SMALL.
11 Temperature effects on sediment capacity have not been found to be a problem at operating
12 nuclear power plants and are not expected to be a problem during the license renewal term.
13 This is a Category 1 issue.

14 **Groundwater Resources**

- 15 • The non-cooling system impacts of continued operations and refurbishment on groundwater
16 would be SMALL. Extensive dewatering is not anticipated during continued operations and
17 refurbishment associated with license renewal. Industrial practices involving the use of
18 solvents, hydrocarbons, heavy metals, or other chemicals and/or the use of wastewater
19 ponds or lagoons have the potential to contaminate site groundwater, soil, and subsoil.
20 Contamination is subject to State or U.S. Environmental Protection Agency (EPA)-regulated
21 cleanup and monitoring programs. The application of BMPs for handling any materials
22 produced or used during these activities would reduce impacts. This is a Category 1 issue.
- 23 • Groundwater use conflicts are not anticipated for nuclear power plants that withdraw less
24 than 100 gallons per minute and the impacts would be SMALL. This is a Category 1 issue.
- 25 • Groundwater use conflicts with nearby groundwater users could occur at nuclear power
26 plants that withdraw more than 100 gallons per minute. Impacts could be SMALL,
27 MODERATE, or LARGE. This is a Category 2 issue.
- 28 • For plants that have closed-cycle cooling systems that withdraw makeup water from a river,
29 groundwater use conflicts could result from water withdrawals from rivers during low-flow
30 conditions, which may affect aquifer recharge. The significance of impacts would depend on
31 makeup water requirements, water availability, and competing water demands. The impacts
32 on groundwater quality could be SMALL, MODERATE, or LARGE. This is a Category 2
33 issue.
- 34 • The impacts of continued operations and refurbishment activities on groundwater quality
35 resulting from water withdrawals would be SMALL. Groundwater withdrawals at operating
36 nuclear power plants would not significantly degrade groundwater quality. This is a
37 Category 1 issue.
- 38 • For plants that have cooling ponds, the impacts on groundwater quality could be SMALL or
39 MODERATE. The significance of the impact would depend on cooling pond operation;
40 water quality; site hydrogeologic conditions (including the interaction of surface water and
41 groundwater); and the location, depth, and pump rate of water wells. This is a Category 2
42 issue.
- 43 • Radionuclides released to groundwater, particularly tritium, due to inadvertent leaks of
44 radioactive liquids from plant components and pipes could result in SMALL or MODERATE
45 groundwater quality impacts. Such leaks have occurred at numerous plants. Groundwater

Executive Summary

1 protection programs have been established at all operating nuclear power plants to minimize
2 the potential impact from any inadvertent releases. This is a Category 2 issue.

3 **Terrestrial Resources**

- 4 • Non-cooling system impacts on terrestrial resources may be SMALL, MODERATE, or
5 LARGE. The magnitude of the effects of continued nuclear power plant operation and
6 refurbishment, unrelated to operation of the cooling system, would depend on numerous
7 site-specific factors, including ecological setting, planned activities during the license
8 renewal term, and characteristics of the plants and animals present in the area. Application
9 of BMPs and other conservation initiatives would reduce the potential for impacts. This is a
10 Category 2 issue.
- 11 • Exposure of terrestrial organisms to radionuclides would be SMALL. Doses to terrestrial
12 organisms from continued nuclear power plant operation and refurbishment during the
13 license renewal term would be expected to remain well below U.S. Department of Energy
14 exposure guidelines developed to protect these organisms. This is a Category 1 issue.
- 15 • Cooling system impacts on terrestrial resources for plants that have once-through cooling
16 systems or cooling ponds would be SMALL. Continued operation of nuclear power plant
17 cooling systems during license renewal could cause thermal effluent additions to receiving
18 water bodies, chemical effluent additions to surface water or groundwater, impingement of
19 waterfowl, disturbance of terrestrial plants and wetlands by maintenance dredging, and
20 erosion of shoreline habitat. However, plants where these impacts have occurred
21 successfully mitigated the impact, and it is no longer of concern. These impacts are not
22 expected to be significant issues during the license renewal term. This is a Category 1
23 issue.
- 24 • Cooling tower impacts on terrestrial plants would be SMALL. Continued operation of
25 nuclear power plant cooling towers could deposit particulates and water droplets or ice on
26 vegetation and lead to structural damage or changes in terrestrial plant communities.
27 However, plants where these impacts occurred successfully mitigated the impact. These
28 impacts are not expected to be significant issues during the license renewal term. This is a
29 Category 1 issue.
- 30 • The impacts of bird collisions with plant structures and transmission lines would be SMALL.
31 Bird mortalities from collisions with nuclear power plant structures and in-scope transmission
32 lines would be negligible for any species and are unlikely to threaten the stability of local or
33 migratory bird populations or result in noticeable impairment of the function of a species
34 within the ecosystem. These impacts are not expected to be significant issues during the
35 license renewal term. This is a Category 1 issue.
- 36 • Nuclear power plants could consume water at rates that cause occasional or intermittent
37 water use conflicts with nearby and downstream terrestrial and riparian communities. Such
38 impacts could noticeably affect riparian or wetland species or alter characteristics of the
39 ecological environment. The one plant where impacts have occurred successfully mitigated
40 the impact. Impacts are expected to be SMALL at most nuclear power plants but could be
41 MODERATE at some. This is a Category 2 issue.
- 42 • Transmission line ROW management impacts on terrestrial resources would be SMALL. In-
43 scope transmission lines tend to occupy only industrial-use or other developed portions of
44 nuclear power plant sites and, therefore, the effects of ROW maintenance on terrestrial
45 plants and animals during the license renewal term would be negligible. Application of
46 BMPs would reduce the potential for impacts. This is a Category 1 issue.

- 1 • Electromagnetic field (EMF) effects on terrestrial plants and animals would be SMALL. In-
2 scope transmission lines tend to occupy only industrial-use or other developed portions of
3 nuclear power plant sites and, therefore, the effects of EMFs on terrestrial plants and
4 animals would be negligible. This is a Category 1 issue.

5 **Aquatic Resources**

- 6 • The impacts of impingement mortality and entrainment (IM&E) of aquatic organisms at
7 nuclear power plants that have once-through cooling systems or cooling ponds may be
8 SMALL, MODERATE, or LARGE. Impacts would generally be SMALL at nuclear power
9 plants that have implemented best technology requirements for existing facilities under
10 Clean Water Act (CWA) Section 316(b). For all other nuclear power plants that have once-
11 through cooling systems or cooling ponds, impacts could be SMALL, MODERATE, or
12 LARGE depending on characteristics of the cooling water intake system, results of
13 impingement and entrainment studies performed at the plant, trends in local fish and
14 shellfish populations, and implementation of mitigation measures. This is a Category 2
15 issue.
- 16 • The impacts of IM&E of aquatic organisms at nuclear power plants that have cooling towers
17 would be SMALL. No significant impacts on aquatic populations associated with IM&E at
18 nuclear power plants that have cooling towers have been reported, including effects on fish
19 and shellfish from direct mortality, injury, or other sublethal effects. Impacts during the
20 license renewal term would be similar and small. Further, the effects of these cooling water
21 intake systems would be mitigated through adherence to NPDES permit conditions
22 established pursuant to CWA Section 316(b). This is a Category 1 issue.
- 23 • Entrainment of phytoplankton and zooplankton would be SMALL at all nuclear power plants.
24 Entrainment has not resulted in noticeable impacts on phytoplankton or zooplankton
25 populations near operating nuclear power plants. Impacts during the license renewal term
26 would be similar and small. Further, the effects would be mitigated through adherence to
27 NPDES permit conditions established pursuant to CWA Section 316(b). This is a
28 Category 1 issue.
- 29 • The effects of thermal effluents on aquatic organisms at nuclear power plants that have
30 once-through cooling systems or cooling ponds may be SMALL, MODERATE, or LARGE.
31 Effects would generally be SMALL at nuclear power plants that adhere to State water quality
32 criteria or that have and maintain a valid CWA Section 316(a) variance. For all other nuclear
33 power plants that have once-through cooling systems or cooling ponds, impacts could be
34 SMALL, MODERATE, or LARGE depending on site-specific factors, including the ecological
35 setting of the plant, characteristics of the cooling system and effluent discharges, and
36 characteristics of the fish, shellfish, and other aquatic organisms present in the area. This is
37 a Category 2 issue.
- 38 • The effects of thermal effluents on aquatic organisms at nuclear power plants that have
39 cooling towers would be SMALL. Thermal effluents have not resulted in noticeable impacts
40 on aquatic communities at nuclear power plants that have cooling towers. Impacts during
41 the license renewal term would be similar and small. Further, effects would be mitigated
42 through adherence to State water quality criteria or CWA Section 316(a) variances. This is
43 a Category 1 issue.
- 44 • Infrequently reported effects of thermal effluents would be SMALL at all nuclear power
45 plants. Continued operation of nuclear power plant cooling systems could result in certain
46 infrequently reported thermal impacts, including cold shock, thermal migration barriers,

Executive Summary

- 1 accelerated maturation of aquatic insects, proliferation of aquatic nuisance organisms,
2 depletion of dissolved oxygen, gas supersaturation, eutrophication, and increased
3 susceptibility of exposed fish and shellfish to predation, parasitism, and disease. Most of
4 these effects have not been reported at operating nuclear power plants. Plants that have
5 experienced these impacts successfully mitigated the impact, and it is no longer of concern.
6 Infrequently reported thermal impacts are not expected to be significant issues during the
7 license renewal term. This is a Category 1 issue.
- 8 • The effects of nonradiological contaminants on aquatic organisms would be SMALL. Heavy
9 metal leaching from condenser tubes was an issue at several operating nuclear power
10 plants. These plants successfully mitigated the issue, and it is no longer of concern.
11 Cooling system effluents would be the primary source of nonradiological contaminants
12 during the license renewal term. Implementation of BMPs and adherence to NPDES permit
13 limitations would minimize the effects of these contaminants on the aquatic environment.
14 This is a Category 1 issue.
 - 15 • Exposure of aquatic organisms to radionuclides would be SMALL. Doses to aquatic
16 organisms from continued nuclear power plant operation and refurbishment during license
17 renewal would be expected to remain well below U.S. Department of Energy exposure
18 guidelines developed to protect these organisms. This is a Category 1 issue.
 - 19 • The effects of dredging on aquatic resources would be SMALL. Dredging at nuclear power
20 plants is expected to occur infrequently, would be of relatively short duration, and would
21 affect relatively small areas. Continued operation of many plants may not require any
22 dredging. Adherence to BMPs and CWA Section 404 permit conditions would mitigate
23 potential impacts at plants where dredging is necessary to maintain the function or reliability
24 of cooling systems. Dredging is not expected to be a significant issue during the license
25 renewal term. This is a Category 1 issue.
 - 26 • Water use conflicts with aquatic resources at nuclear power plants that have cooling ponds
27 or cooling towers using makeup water from a river may be SMALL or MODERATE. Nuclear
28 power plants could consume water at rates that cause occasional or intermittent water use
29 conflicts with nearby and downstream aquatic communities. Such impacts could noticeably
30 affect aquatic plants or animals or alter characteristics of the ecological environment during
31 the license renewal term. The one plant where impacts have occurred successfully
32 mitigated the impact. Impacts are expected to be SMALL at most nuclear power plants but
33 could be MODERATE at some. This is a Category 2 issue.
 - 34 • Non-cooling system impacts on aquatic resources would be SMALL. No significant impacts
35 on aquatic resources associated with landscape and grounds maintenance, stormwater
36 management, or ground-disturbing activities at operating nuclear power plants have been
37 reported. Impacts from continued operation and refurbishment during the license renewal
38 term would be similar and small. Application of BMPs and other conservation initiatives
39 would reduce the potential for impacts. This is a Category 1 issue.
 - 40 • Impacts of transmission line ROW management on aquatic resources would be SMALL. In-
41 scope transmission lines tend to occupy only industrial-use or other developed portions of
42 nuclear power plant sites and, therefore, the effects of ROW maintenance on aquatic plants
43 and animals during the license renewal term would be negligible. Application of BMPs
44 would reduce the potential for impacts. This is a Category 1 issue.

1 Federally Protected Ecological Resources

- 2 • The potential effects of continued nuclear power plant operation and refurbishment on
3 federally listed species and critical habitats under U.S. Fish and Wildlife Service jurisdiction
4 would depend on numerous site-specific factors, including the ecological setting; listed
5 species and critical habitats present in the action area; and plant-specific factors related to
6 operations, including water withdrawal, effluent discharges, and other ground-disturbing
7 activities. Consultation with the U.S. Fish and Wildlife Service under ESA Section 7(a)(2)
8 would be required if license renewal may affect listed species or critical habitats under this
9 agency's jurisdiction. This is a Category 2 issue.
- 10 • The potential effects of continued nuclear power plant operation and refurbishment on
11 federally listed species and critical habitats under National Marine Fisheries Service
12 jurisdiction would depend on numerous site-specific factors, including the ecological setting;
13 listed species and critical habitats present in the action area; and plant-specific factors
14 related to operations, including water withdrawal, effluent discharges, and other ground-
15 disturbing activities. Consultation with the National Marine Fisheries Service under ESA
16 Section 7(a)(2) would be required if license renewal may affect listed species or critical
17 habitats under this agency's jurisdiction. This is a Category 2 issue.
- 18 • The potential effects of continued nuclear power plant operation and refurbishment on
19 essential fish habitat (EFH) would depend on numerous site-specific factors, including the
20 ecological setting; EFH present in the area, including habitats of particular concern; and
21 plant-specific factors related to operations, including water withdrawal, effluent discharges,
22 and other activities that may affect aquatic habitats. Consultation with the National Marine
23 Fisheries Service under Magnuson-Stevens Act Section 305(b) would be required if license
24 renewal could result in adverse effects to EFH. This is a Category 2 issue.
- 25 • The potential effects of continued nuclear power plant operation and refurbishment on
26 sanctuary resources would depend on numerous site-specific factors, including the
27 ecological setting; national marine sanctuaries present in the area; and plant-specific factors
28 related to operations, including water withdrawal, effluent discharges, and other activities
29 that may affect aquatic habitats. Consultation with the Office of National Marine Sanctuaries
30 under National Marine Sanctuaries Act Section 304(d) would be required if license renewal
31 could destroy, cause the loss of, or injure sanctuary resources. This is a Category 2 issue.

32 Historic and Cultural Resources

- 33 • Impacts from continued operations and refurbishment on historic and cultural resources
34 located onsite and in the transmission line ROW are analyzed on a plant-specific basis. The
35 NRC will perform a NEPA and National Historic Preservation Act (NHPA) Section 106
36 analysis, in accordance with 36 CFR Part 800, in its preparation of the SEIS. The NHPA
37 Section 106 analysis includes consultation with the State and Tribal Historic Preservation
38 Officers, Indian Tribes, and other interested parties. This is a Category 2 issue.

39 Socioeconomics

- 40 • Although most nuclear power plants have large numbers of employees with higher than
41 average wages and salaries, employment, income, recreation, and tourism, impacts from
42 continued operations and refurbishment associated with license renewal are expected to be
43 SMALL. This is a Category 1 issue.
- 44 • Impacts on tax revenue would be SMALL. Nuclear plants provide tax revenue to local
45 jurisdictions in the form of property tax payments, payments in lieu of tax (PILOT) payments,

Executive Summary

- 1 or tax payments on energy production. The amount of tax revenue paid during the license
2 renewal term as a result of continued operations and refurbishment associated with license
3 renewal is not expected to change. This is a Category 1 issue.
- 4 • Changes to community services and education resulting from continued operations and
5 refurbishment associated with license renewal would be SMALL. With little or no change in
6 (1) employment at the licensee's plant, (2) value of the power plant, (3) payments on energy
7 production, and (4) PILOT payments expected during the renewal term, community and
8 educational services would not be affected by continued power plant operations. This is a
9 Category 1 issue.
- 10 • Population and housing impacts would be SMALL because changes resulting from
11 continued operations and refurbishment associated with license renewal to regional
12 population and housing availability and value would be small. With little or no change in
13 employment at the licensee's plant expected during the license renewal term, population
14 and housing availability and values would not be affected by continued power plant
15 operations. This is a Category 1 issue.
- 16 • Transportation impacts would be SMALL because changes resulting from continued
17 operations and refurbishment associated with license renewal to traffic volumes would be
18 small. This is a Category 1 issue.

19 Human Health

- 20 • Radiation doses to plant workers from continued operations and refurbishment associated
21 with license renewal are expected to be within the range of doses experienced during the
22 current license term and would continue to be well below regulatory limits. The impacts from
23 radiation doses to plant workers would be SMALL. This is a Category 1 issue.
- 24 • Radiation doses to the public from continued operations and refurbishment associated with
25 the license renewal term are expected to continue at current levels and would be well below
26 regulatory limits. The impacts from radiation doses to the public would be SMALL. This is a
27 Category 1 issue.
- 28 • Chemical hazards to plant workers resulting from continued operations and refurbishment
29 associated with license renewal are expected to be minimized by the licensee implementing
30 good industrial hygiene practices as required by permits and Federal and State regulations.
31 Chemical releases to the environment and the potential for impacts on the public are
32 expected to be minimized by adherence to discharge limitations of NPDES and other
33 permits. The impacts from chemical hazards to plant workers would be SMALL. This is a
34 Category 1 issue.
- 35 • Microbiological hazards to plant workers would be SMALL. Occupational health impacts are
36 expected to be controlled by continued application of accepted industrial hygiene practices
37 to minimize worker exposures as required by permits and Federal and State regulations.
38 This is a Category 1 issue.
- 39 • Microbiological hazards to the public are not expected to be a problem at most operating
40 plants but could result in SMALL, MODERATE, or LARGE impacts at plants that have
41 cooling ponds, lakes, canals, or that discharge to waters of the United States accessible to
42 the public. Impacts would depend on site-specific characteristics. This is a Category 2
43 issue.
- 44 • The effects of EMFs associated with nuclear plants and associated transmission lines on
45 human health are uncertain. Studies of 60-hertz (Hz) EMFs have not uncovered consistent

1 evidence linking harmful effects with field exposures. EMFs are unlike other agents that
2 have a toxic effect (e.g., toxic chemicals and ionizing radiation) in that dramatic acute effects
3 cannot be forced and longer-term effects, if real, are subtle. Because the state of the
4 science is currently inadequate, no generic conclusion on human health impacts is possible.
5 This issue has not been categorized.

- 6 • Impacts from continued operations and refurbishment on worker safety would be SMALL.
7 Physical occupational safety and health hazards are generic to all types of electrical
8 generating stations, including nuclear power plants, and are of small significance if the
9 workers adhere to safety standards and use personal protective equipment as required by
10 Federal and State regulations. This is a Category 1 issue.
- 11 • Electric shock hazards could result in SMALL, MODERATE, or LARGE impacts. Electrical
12 shock potential is of small significance for transmission lines that are operated in adherence
13 with the National Electrical Safety Code (NESC). Without a review of conformance with
14 NESC criteria of each nuclear power plant's in-scope transmission lines, it is not possible to
15 determine the generic significance of the electrical shock potential. This is a Category 2
16 issue.

17 **Postulated Accidents**

- 18 • The environmental impacts of design-basis accidents are SMALL for all nuclear plants. Due
19 to the requirements for nuclear plants to maintain their licensing basis and implement aging
20 management programs during the license renewal term, the environmental impacts from
21 design-basis accident risk during an initial license renewal or SLR term should not differ
22 significantly from those calculated for the design-basis accident assessments conducted as
23 part of the initial plant licensing process. This is a Category 1 issue.
- 24 • For severe accidents, the probability-weighted consequences of atmospheric releases,
25 fallout onto open bodies of water, releases to groundwater, and societal and economic
26 impacts from severe accidents are SMALL for all plants. Severe accident mitigation
27 alternatives do not warrant further plant-specific analysis because the demonstrated
28 reductions in population dose risk and continued severe accident regulatory improvements
29 substantially reduce the likelihood of finding cost-effective significant plant improvements.
30 Additionally, all license renewal applicants expected to reference this LR GEIS have already
31 considered severe accident mitigation and therefore would not need to do so again under
32 Commission policy. This is a Category 1 issue.

33 **Environmental Justice**

- 34 • Impacts on minority populations, low-income populations, Indian Tribes, and subsistence
35 consumption resulting from continued operations and refurbishment associated with license
36 renewal will be addressed in nuclear plant-specific reviews. This is a Category 2 issue.

37 **Waste Management**

- 38 • The impacts from low-level waste (LLW) storage and disposal would be SMALL. The
39 comprehensive regulatory controls that are in place and the low public doses being
40 achieved at reactors ensure that the radiological impacts on the environment would remain
41 SMALL during the license renewal term. This is a Category 1 issue.
- 42 • The impacts from onsite storage of spent nuclear fuel would be SMALL during the license
43 renewal term, as defined as the licensed life for operation of a reactor evaluated in NUREG-
44 2157. The expected increase in the volume of spent fuel from an additional 20 years of

Executive Summary

1 operation can be safely accommodated onsite during the license renewal term with small
2 environmental effects through dry or pool storage at all plants. This is a Category 1 issue.
3 For the period after the licensed life for reactor operations, the impacts of onsite storage of
4 spent nuclear fuel during the continued storage period are discussed in NUREG-2157 and
5 as stated in [10 CFR] § 51.23(b), shall be deemed incorporated into this issue.

- 6 • For the impacts from offsite radiological impacts of spent nuclear fuel and high-level waste
7 disposal, the Commission has not assigned a single significance level. The EPA dose limits
8 established for the proposed repository at Yucca Mountain, Nevada apply. The Commission
9 concludes that the impacts would not be sufficiently large to require the NEPA conclusion,
10 for any plant, that the option of extended operation under 10 CFR Part 54 should be
11 eliminated. Accordingly, while the Commission has not assigned a single level of
12 significance for the impacts of spent fuel and high-level waste disposal, this issue is
13 considered Category 1.
- 14 • The radiological and nonradiological environmental impacts of storage and long-term
15 disposal of mixed waste from any individual plant at licensed sites are SMALL. The
16 comprehensive regulatory controls and the facilities and procedures that are in place ensure
17 proper handling and storage, as well as negligible doses and exposure to toxic materials for
18 the public and the environment at all plants. License renewal would not increase the small
19 continuing risk to human health and the environment posed by mixed waste at all plants.
20 This is a Category 1 issue.
- 21 • The impacts from nonradioactive waste storage and disposal would be SMALL. No
22 changes to systems that generate nonradioactive waste are anticipated during the license
23 renewal term. Facilities and procedures are in place to ensure continued proper handling,
24 storage, and disposal, as well as negligible exposure to toxic materials for the public and the
25 environment at all plants. This is a Category 1 issue.

26 **Greenhouse Gas Emissions and Climate Change**

- 27 • GHG impacts on climate change from continued operation and refurbishment associated
28 with license renewal are expected to be SMALL. GHG emissions from routine operations at
29 nuclear power plants are typically very minor because such plants, by their very nature, do
30 not normally combust fossil fuel to generate electricity. GHG emissions from construction
31 vehicles and other motorized equipment for refurbishment activities would be intermittent
32 and temporary, restricted to the refurbishment period. Worker vehicle GHG emissions for
33 refurbishment would be similar to worker vehicle emissions from normal nuclear power plant
34 operations. This is a Category 1 issue.
- 35 • Climate change can have additive effects on environmental resource conditions that may
36 also be directly impacted by continued operations and refurbishment during the license
37 renewal term. The effects of climate change can vary regionally and climate change
38 information at the regional and local scale is necessary to assess trends and the impacts on
39 the human environment for a specific location. The impacts of climate change on
40 environmental resources are location-specific and cannot be evaluated generically. This is
41 a Category 2 issue.

42 **Cumulative Effects**

- 43 • Cumulative effects or impacts are those effects that result from the incremental effects of the
44 proposed license renewal action when added to the effects of other past, present, and
45 reasonably foreseeable actions, regardless of what agency (Federal or non-Federal) or
46 person undertakes such actions. The cumulative effects of continued operations and

1 refurbishment associated with license renewal must be considered on a nuclear plant-
 2 specific basis. The effects depend on regional resource characteristics, the incremental
 3 resource-specific effects of license renewal, and the cumulative significance of other factors
 4 affecting the environmental resource. This is a Category 2 issue.

5 Uranium Fuel Cycle

- 6 • The individual offsite radiological impacts resulting from portions of the uranium fuel cycle,
 7 other than the disposal of spent fuel and high-level waste, would be SMALL. The impacts
 8 on individuals from radioactive gaseous and liquid releases during the license renewal term
 9 would remain at or below the NRC's regulatory limits. This is a Category 1 issue.
- 10 • For the collective offsite radiological impacts from the uranium fuel cycle other than the
 11 disposal of spent fuel and high-level waste, there are no regulatory limits applicable to
 12 collective doses to the general public from fuel-cycle facilities. The practice of estimating
 13 health effects based on collective doses may not be meaningful. All fuel-cycle facilities are
 14 designed and operated to meet the applicable regulatory dose limits and standards.
 15 Accordingly, the Commission concludes that the collective impacts are acceptable. This is a
 16 Category 1 issue.
- 17 • The nonradiological impacts of the uranium fuel cycle resulting from the renewal of an
 18 operating license for any plant would be SMALL. This is a Category 1 issue.
- 19 • The impacts of transporting materials to and from uranium-fuel-cycle facilities on workers,
 20 the public, and the environment are expected to be SMALL. This is a Category 1 issue.

21 Termination of Nuclear Power Plant Operations and Decommissioning

- 22 • Termination of plant operations and decommissioning would occur eventually regardless of
 23 license renewal. The additional 20-year period of operation under the license renewal term
 24 would not affect the impacts of shutdown and decommissioning on any resource or at any
 25 plant. This is a Category 1 issue.

26 S.6 Comparison of Alternatives

27 This LR GEIS also evaluates the impacts of the proposed action (license renewal) and
 28 describes a range of alternatives to license renewal, including the no action alternative (not
 29 renewing the operating license). It also evaluates the impacts of replacement energy
 30 alternatives (fossil fuel, nuclear, and renewables), energy conservation and efficiency (demand-
 31 side management), and purchased power. The impacts of renewing the operating license of a
 32 nuclear power plant are comparable to the impacts of replacement energy alternatives.
 33 Replacement energy alternatives could require the construction of a new power plant and/or
 34 modification of the electric transmission grid. New power plants would also have operational
 35 impacts. Conversely, license renewal does not require new construction and operational
 36 impacts beyond what is already being experienced. Other alternatives not requiring
 37 construction or causing operational impacts include energy conservation and efficiency
 38 (demand-side management), delayed retirement, repowering, and purchased power.

39 The operational impacts of license renewal are comparable to the operational impacts of
 40 replacement energy alternatives in some resource areas (socioeconomics) but are different in
 41 other resource areas (air emissions, fuel cycles, land use, and water consumption). Renewable
 42 energy alternatives (wind, ocean wave, and current power generation) have very few
 43 operational impacts, while others (biomass combustion and conventional hydropower) can have

Executive Summary

1 considerable impacts. In addition, some renewable energy alternatives (wind and solar) have
2 relatively low but regionally variable capacity factors.

3 License renewal and replacement energy alternatives differ in other respects, including accident
4 consequences and fuel-cycle impacts. A severe accident under the license renewal and the
5 new nuclear alternative may have a low probability but potentially high consequence, and,
6 compared to renewables, fossil fuel power generation may require large amounts of land for fuel
7 extraction and storage.

8 In addition, impacts from terminating power plant operations and decommissioning also differ.
9 License renewal delays the date of terminating reactor operations and decommissioning but
10 generally does not alter the level of impact. In comparison, impacts from terminating operations
11 and decommissioning of some replacement energy alternatives could be greater than those
12 from license renewal.

13 Under NEPA, the NRC has an obligation to consider reasonable alternatives to the proposed
14 action (license renewal). The LR GEIS facilitates that analysis by providing NRC review teams
15 with environmental information related to the range of reasonable replacement energy
16 alternatives as of the time this LR GEIS was prepared. A plant-specific analysis of replacement
17 energy alternatives will be performed for each SEIS, taking into account changes in technology
18 and science since the preparation of this LR GEIS.

1
2
3
4

APPENDIX A

COMMENTS RECEIVED ON THE ENVIRONMENTAL REVIEW

APPENDIX A

COMMENTS RECEIVED ON THE ENVIRONMENTAL REVIEW

A.1 Public Scoping

On August 4, 2020, the U.S. Nuclear Regulatory Commission (NRC) staff issued a *Federal Register* notice (85 FR 47252) initiating the scoping process for the review and potential update of the *Generic Environmental Impact Statement for License Renewal of Nuclear Plants* (LR GEIS, NUREG–1437, Revision 1; NRC 2013). The notice indicated the results of the NRC staff's preliminary review and invited public comments and proposals for other areas of the LR GEIS that should be updated, including accounting for subsequent license renewal. The staff also contacted State government agencies and Tribal officials to contact other Federal agencies and Tribes to invite their participation (NRC 2020a). In accordance with Title 10 of the *Code of Federal Regulations* Section 51.26, the NRC conducted scoping meetings and collected comments from the public for the LR GEIS update.

The scoping process consisted of a 90-day public comment period and included four webinar meetings conducted on August 19, 2020, and August 27, 2020, from 1:30 p.m. to 4:00 p.m. and 6:30 p.m. to 9:00 p.m., to receive comments. Because of the COVID-19 public health emergency, no in-person meetings were held. The official transcripts of the public scoping meetings, written comments, and meeting summaries are available for public inspection by appointment at the NRC's Public Document Room or electronically from the NRC's Agencywide Documents Access and Management System (ADAMS) under package Accession No. ML20296A250 (NRC 2020b). The scoping period for the LR GEIS update closed on November 2, 2020.

The NRC staff and its contractor reviewed the transcripts from the public meetings and all written materials received during the public comment period. All comments were considered. In June 2021, the NRC issued the scoping summary report (ADAMS Accession No. ML21039A576; NRC 2021a). In accordance with 10 CFR 51.29(b), this report has been made publicly available at the NRC's Public Document Room, located at One White Flint North, 11555 Rockville Pike, Rockville, Maryland 20852, or from ADAMS. The ADAMS Public Electronic Reading Room is accessible through the NRC's public website, www.nrc.gov. The NRC also forwarded the scoping summary report to State and Tribal officials (NRC 2021b).

A.2 References

10 CFR Part 51. *Code of Federal Regulations*, Title 10, *Energy*, Part 51, "Environmental Protection Regulations for Domestic Licensing and Related Regulatory Functions."

85 FR 47252. August 4, 2020. "Notice of Intent To Review and Update the Generic Environmental Impact Statement for License Renewal of Nuclear Plants." *Federal Register*, Nuclear Regulatory Commission.

NRC (U.S. Nuclear Regulatory Commission). 2013. *Generic Environmental Impact Statement for License Renewal of Nuclear Plants* [GEIS]. NUREG–1437, Revision 1, Washington, D.C. ADAMS Package Accession No. ML13107A023.

Appendix A

- 1 NRC (U.S. Nuclear Regulatory Commission). 2020a. *Notification of the Intent to Review and*
2 *Update the Generic Environmental Impact Statement for License Renewal of Nuclear Plants*
3 *(NUREG-1437)*. STC-20-059, Washington, D.C. ADAMS Accession No. ML20171A399.
- 4 NRC (U.S. Nuclear Regulatory Commission). 2020b. "Public Scoping Meeting to Discuss the
5 Review and Potential Update of NUREG-1437, Generic Environmental Impact Statement for
6 License Renewal of Nuclear Plants - Final Report (LR GEIS)." August 27, 2020, Webinar
7 Corrected Transcript, Washington, D.C. ADAMS Package Accession No. ML20296A250.
- 8 NRC (U.S. Nuclear Regulatory Commission). 2021a. *Environmental Impact Statement Scoping*
9 *Process Summary Report Review and Update of the Generic Environmental Impact Statement*
10 *For License Renewal of Nuclear Plants*. NUREG-1437, Rockville, Maryland. ADAMS
11 Accession No. ML21039A576.
- 12 NRC (U.S. Nuclear Regulatory Commission). 2021b. *Notification of the Issuance of the*
13 *Scoping Summary Report for the Review and Update of the Generic Environmental Impact*
14 *Statement for License Renewal of Nuclear Plants (NUREG-1437) (STC-21-045)*. Rockville,
15 Maryland. June. ADAMS Accession No. ML21197A164.

APPENDIX B

**COMPARISON OF ENVIRONMENTAL ISSUES AND FINDINGS IN THIS
LR GEIS REVISION TO THE ISSUES AND FINDINGS IN TABLE B-1 OF
10 CFR PART 51 (1996, 2013, AND 2023 REVISIONS)**

1
2
3
4
5
6

1
2
3
4
5

6
7
8
9
10
11
12

APPENDIX B

**COMPARISON OF ENVIRONMENTAL ISSUES AND FINDINGS IN THIS
LR GEIS REVISION TO THE ISSUES AND FINDINGS IN TABLE B-1 OF
10 CFR PART 51 (1996, 2013, AND 2023 REVISIONS)**

B.1 Comparison of Environmental Issues and Findings

The tables in this appendix provide a resource area comparison of the issues and findings presented in this revision of NUREG-1437, *Generic Environmental Impact Statement for License Renewal of Nuclear Plants* (LR GEIS) with the issues and findings presented in the 1996 and 2013, and proposed 2023 revision of Table B-1 of Title 10 of the *Code of Federal Regulations* Part 51 (61 FR 28467; 61 FR 66537; 64 FR 48496; 78 FR 37282).

1
2**Table B.1-1 Comparison of Land Use-Related Environmental Issues and Findings in This LR GEIS Revision to Prior Versions of Table B-1 of 10 CFR Part 51**

1996 LR GEIS Issue	1996 LR GEIS Finding	2013 LR GEIS Issue	2013 LR GEIS Finding	2023 LR GEIS Issue ^(a)	2023 LR GEIS Finding ^(a)
Onsite land use	Small (Category 1). Projected onsite land use changes required during refurbishment and the renewal period would be a small fraction of any nuclear power plant site and would involve land that is controlled by the applicant.	Onsite land use	Small (Category 1). Changes in onsite land use from continued operations and refurbishment associated with license renewal would be a small fraction of the nuclear power plant site and would involve only land that is controlled by the licensee.	Onsite land use	Small (Category 1). Changes in onsite land use from continued operations and refurbishment associated with license renewal would be a small fraction of the nuclear power plant site and would involve only land that is controlled by the licensee.
Offsite land use (refurbishment)	Small or moderate (Category 2). Impacts may be of moderate significance at plants in low population areas. See § 51.53(c)(3)(ii)(I).	Offsite land use	Small (Category 1). Offsite land use would not be affected by continued operations and refurbishment associated with license renewal.	Offsite land use	Small (Category 1). Offsite land use would not be affected by continued operations and refurbishment associated with license renewal.
Offsite land use (license renewal term)	Small, moderate, or large (Category 2). Significant changes in land use may be associated with population and tax revenue changes resulting from license renewal. See § 51.53(c)(3)(ii)(I).				

1996 LR GEIS Issue	1996 LR GEIS Finding	2013 LR GEIS Issue	2013 LR GEIS Finding	2023 LR GEIS Issue ^(a)	2023 LR GEIS Finding ^(a)
Power line right-of-way	Small (Category 1). Ongoing use of power line right-of-ways would continue with no change in restrictions. The effects of these restrictions are of small significance.	Offsite land use in transmission line rights-of-ways (ROWs) ^(b)	Small (Category 1). Use of transmission line ROWs from continued operations and refurbishment associated with license renewal would continue with no change in land use restrictions.	Offsite land use in transmission line right-of-ways (ROWs) ^(b)	Small (Category 1). Use of transmission line ROWs from continued operations and refurbishment associated with license renewal would continue with no change in land use restrictions.
<p>1 (a) The technical bases for these issues and findings in the LR GEIS have been revised to fully account for the impacts of initial and one term of subsequent 2 license renewal. 3 (b) This issue applies only to the in-scope portion of electric power transmission lines, which are defined as transmission lines that connect the nuclear power 4 plant to the substation where electricity is fed into the regional power distribution system and transmission lines that supply power to the nuclear plant from the 5 grid. 6</p>					

1 **Table B.1-2 Comparison of Visual Resource-Related Environmental Issues and Findings in This LR GEIS Revision to Prior**
 2 **Versions of Table B-1 of 10 CFR Part 51**

1996 LR GEIS Issue	1996 LR GEIS Finding	2013 LR GEIS Issue	2013 LR GEIS Finding	2023 LR GEIS Issue ^(a)	2023 LR GEIS Finding ^(a)
Aesthetic impacts (refurbishment)	Small (Category 1). No significant impacts are expected during refurbishment.	Aesthetic impacts	Small (Category 1). No important changes to the visual appearance of plant structures or transmission lines are expected from continued operations and refurbishment associated with license renewal.	Aesthetic impacts	Small (Category 1). No important changes to the visual appearance of plant structures or transmission lines are expected from continued operations and refurbishment associated with license renewal.
Aesthetic impacts (license renewal term)	Small (Category 1). No significant impacts are expected during the license renewal term.				
Aesthetic impacts of transmission lines (license renewal term)	Small (Category 1). No significant impacts are expected during the license renewal term.				

3 (a) The technical bases for these issues and findings in the LR GEIS have been revised to fully account for the impacts of initial and one term of subsequent
 4 license renewal.
 5

1 **Table B.1-3 Comparison of Air Quality-Related Environmental Issues and Findings in This LR GEIS Revision to Prior**
 2 **Versions of Table B-1 of 10 CFR Part 51**

1996 LR GEIS Issue	1996 LR GEIS Finding	2013 LR GEIS Issue	2013 LR GEIS Finding	2023 LR GEIS Issue ^(a)	2023 LR GEIS Finding ^(a)
Air quality during refurbishment (nonattainment and maintenance areas)	Small, moderate, or large (Category 2). Air quality impacts from plant refurbishment associated with license renewal are expected to be small. However, vehicle exhaust emissions could be cause for concern at locations in or near nonattainment or maintenance areas. The significance of the potential impact cannot be determined without considering the compliance status of each site and the numbers of workers expected to be employed during the outage.	Air quality impacts (all plants)	Small (Category 1). Air quality impacts from continued operations and refurbishment associated with license renewal are expected to be small at all plants. Emissions resulting from refurbishment activities at locations in or near air quality nonattainment or maintenance areas would be short-lived and would cease after these refurbishment activities are completed. Operating experience has shown that the scale of refurbishment activities has not resulted in exceedance of the <i>de minimis</i> thresholds for criteria pollutants, and best management practices including fugitive dust controls, the imposition of permit conditions in State and local air emissions permits would ensure conformance with applicable State or Tribal implementation plans.	Air quality impacts	Small (Category 1). Air quality impacts from continued operations and refurbishment associated with license renewal are expected to be small at all plants. Emissions from emergency diesel generators and fire pumps and routine operations of boilers used for space heating are minor. Impacts from cooling tower particulate emissions have been small. Emissions resulting from refurbishment activities at locations in or near air quality nonattainment or maintenance areas would be short-lived and would cease after these activities are completed. Operating experience has shown that the scale of refurbishment activities has not resulted in exceedance of the <i>de minimis</i> thresholds for criteria pollutants, and best management practices, including fugitive dust controls and the imposition

1996 LR GEIS Issue	1996 LR GEIS Finding	2013 LR GEIS Issue	2013 LR GEIS Finding	2023 LR GEIS Issue ^(a)	2023 LR GEIS Finding ^(a)
Air quality effects of transmission lines	Small (Category 1). Production of ozone and oxides of nitrogen is insignificant and does not contribute measurably to ambient levels of these gases.	Air quality effects of transmission lines ^(b)	Emissions from emergency diesel generators and fire pumps and routine operations of boilers used for space heating would not be a concern, even for plants located in or adjacent to nonattainment areas. Impacts from cooling tower particulate emissions even under the worst-case situations have been small.	Air quality effects of transmission lines ^(b)	of permit conditions in State and local air emissions permits, would ensure conformance with applicable State or Tribal implementation plans. Small (Category 1). Production of ozone and oxides of nitrogen from transmission lines is insignificant and does not contribute measurably to ambient levels of these gases.

1 (a) The technical bases for these issues and findings in the LR GEIS have been revised to fully account for the impacts of initial and one term of subsequent
2 license renewal.
3 (b) This issue applies only to the in-scope portion of electric power transmission lines, which are defined as transmission lines that connect the nuclear power
4 plant to the substation where electricity is fed into the regional power distribution system and transmission lines that supply power to the nuclear plant from the
5 grid.
6

1
2

Table B.1-4 Comparison of Noise-Related Environmental Issues and Findings in This LR GEIS Revision to Prior Versions of Table B-1 of 10 CFR Part 51

1996 LR GEIS Issue	1996 LR GEIS Finding	2013 LR GEIS Issue	2013 LR GEIS Finding	2023 LR GEIS Issue ^(a)	2023 LR GEIS Finding ^(a)
Noise	Small (Category 1). Noise has not been found to be a problem at operating plants and is not expected to be a problem at any plant during the license renewal term.	Noise impacts	Small (Category 1). Noise levels would remain below regulatory guidelines for offsite receptors during continued operations and refurbishment associated with license renewal.	Noise impacts	Small (Category 1). Noise levels would remain below regulatory guidelines for offsite receptors during continued operations and refurbishment associated with license renewal.
(a) The technical bases for these issues and findings in the LR GEIS have been revised to fully account for the impacts of initial and one term of subsequent license renewal.					

3
4
5

1
2

Table B.1-5 Comparison of Geologic-Related Environmental Issues and Findings in This LR GEIS Revision to Prior Versions of Table B-1 of 10 CFR Part 51

1996 LR GEIS Issue	1996 LR GEIS Finding	2013 LR GEIS Issue	2013 LR GEIS Finding	2023 LR GEIS Issue ^(a)	2023 LR GEIS Finding ^(a)
Not addressed	Not applicable	Geology and soils	Small (Category 1). The effect of geologic and soil conditions on plant operations and the impact of continued operations and refurbishment activities on geology and soils would be small for all nuclear power plants and would not change appreciably during the license renewal term.	Geology and soils	Small (Category 1). The impact of continued operations and refurbishment activities on geology and soils would be small for all nuclear power plants and would not change appreciably during the license renewal term.
<p>(a) The technical bases for these issues and findings in the LR GEIS have been revised to fully account for the impacts of initial and one term of subsequent license renewal.</p>					

3
4
5

Table B.1-6 Comparison of Surface Water Resources-Related Environmental Issues and Findings in This LR GEIS Revision to Prior Versions of Table B-1 of 10 CFR Part 51

1996 LR GEIS Issue	1996 LR GEIS Finding	2013 LR GEIS Issue	2013 LR GEIS Finding	2023 LR GEIS Issue ^(a)	2023 LR GEIS Finding ^(a)
Impacts of refurbishment on surface water quality	Small (Category 1). Impacts are expected to be negligible during refurbishment because best management practices are expected to be employed to control soil erosion and spills.	Surface water use and quality (non-cooling system impacts)	Small (Category 1). Impacts are expected to be small if best management practices are employed to control soil erosion and spills. Surface water use associated with continued operations and refurbishment associated with license renewal would not increase significantly or would be reduced if refurbishment occurs during a plant outage.	Surface water use and quality (non-cooling system impacts)	Small (Category 1). Impacts are expected to be small if best management practices are employed to control soil erosion and spills. Surface water use associated with continued operations and refurbishment associated with license renewal would not increase significantly or would be reduced if refurbishment occurs during a plant outage.
Impacts of refurbishment on surface water use	Small (Category 1). Water use during refurbishment will not increase appreciably or will be reduced during plant outage.				
Altered current patterns at intake and discharge structures	Small (Category 1). Altered current patterns have not been found to be a problem at operating nuclear power plants and are not expected to be a problem during the license renewal term.	Altered current patterns at intake and discharge structures	Small (Category 1). Altered current patterns would be limited to the area in the vicinity of the intake and discharge structures. These impacts have been small at operating nuclear power plants.	Altered current patterns at intake and discharge structures	Small (Category 1). Altered current patterns would be limited to the area in the vicinity of the intake and discharge structures. These impacts have been small at operating nuclear power plants.

1996 LR GEIS Issue	1996 LR GEIS Finding	2013 LR GEIS Issue	2013 LR GEIS Finding	2023 LR GEIS Issue ^(a)	2023 LR GEIS Finding ^(a)
Altered salinity gradients	Small (Category 1). Salinity gradients have not been found to be a problem at operating nuclear power plants and are not expected to be a problem during the license renewal term.	Altered salinity gradients	Small (Category 1). Effects on salinity gradients would be limited to the area in the vicinity of the intake and discharge structures. These impacts have been small at operating nuclear power plants.	Altered salinity gradients	Small (Category 1). Effects on salinity gradients would be limited to the area in the vicinity of the intake and discharge structures. These impacts have been small at operating nuclear power plants.
Altered thermal stratification of lakes	Small (Category 1). Generally, lake stratification has not been found to be a problem at operating nuclear power plants and is not expected to be a problem during the license renewal term.	Altered thermal stratification of lakes	Small (Category 1). Effects on thermal stratification would be limited to the area in the vicinity of the intake and discharge structures. These impacts have been small at operating nuclear power plants.	Altered thermal stratification of lakes	Small (Category 1). Effects on thermal stratification would be limited to the area in the vicinity of the intake and discharge structures. These impacts have been small at operating nuclear power plants.
Scouring caused by discharged cooling water	Small (Category 1). Scouring has not been found to be a problem at most operating nuclear power plants and has caused only localized effects at a few plants. It is not expected to be a problem during the license renewal term.	Scouring caused by discharged cooling water	Small (Category 1). Scouring effects would be limited to the area in the vicinity of the intake and discharge structures. These impacts have been small at operating nuclear power plants.	Scouring caused by discharged cooling water	Small (Category 1). Scouring effects would be limited to the area in the vicinity of the intake and discharge structures. These impacts have been small at operating nuclear power plants.
Discharge of other metals in waste water	Small (Category 1). These discharges have not been found to be a problem at operating nuclear power plants with	Discharge of metals in cooling system effluent	Small (Category 1). Discharges of metals have not been found to be a problem at operating nuclear power plants with	Discharge of metals in cooling system effluent	Small (Category 1). Discharges of metals have not been found to be a problem at operating nuclear power plants with

1996 LR GEIS Issue	1996 LR GEIS Finding	2013 LR GEIS Issue	2013 LR GEIS Finding	2023 LR GEIS Issue ^(a)	2023 LR GEIS Finding ^(a)
	cooling-tower-based heat dissipation systems and have been satisfactorily mitigated at other plants. They are not expected to be a problem during the license renewal term.		cooling-tower-based heat dissipation systems and have been satisfactorily mitigated at other plants. Discharges are monitored and controlled as part of the National Pollutant Discharge Elimination System (NPDES) permit process.		cooling tower-based heat dissipation systems and have been satisfactorily mitigated at other plants. Discharges are monitored and controlled as part of the National Pollutant Discharge Elimination System (NPDES) permit process.
Discharge of chlorine or other biocides	Small (Category 1). Effects are not a concern among regulatory and resource agencies, and are not expected to be a problem during the license renewal term.	Discharge of biocides, sanitary wastes, and minor chemical spills	Small (Category 1). The effects of these discharges are regulated by Federal and State environmental agencies. Discharges are monitored and controlled as part of the NPDES permit process. These impacts have been small at operating nuclear power plants.	Discharge of biocides, sanitary wastes, and minor chemical spills	Small (Category 1). The effects of these discharges are regulated by Federal and State environmental agencies. Discharges are monitored and controlled as part of the NPDES permit process. These impacts have been small at operating nuclear power plants.
Discharge of sanitary wastes and minor chemical spills	Small (Category 1). Effects are readily controlled through NPDES permit rules and periodic modifications, if needed, and are not expected to be a problem during the license renewal term.				

1996 LR GEIS Issue	1996 LR GEIS Finding	2013 LR GEIS Issue	2013 LR GEIS Finding	2023 LR GEIS Issue ^(a)	2023 LR GEIS Finding ^(a)
Water use conflicts (plants with once-through cooling systems)	Small (Category 1). These conflicts have not been found to be a problem at operating nuclear power plants with once-through heat dissipation systems.	Surface water use conflicts (plants with once-through cooling systems)	Small (Category 1). These conflicts have not been found to be a problem at operating nuclear power plants with once-through heat dissipation systems.	Surface water use conflicts (plants with once-through cooling systems)	Small (Category 1). These conflicts have not been found to be a problem at operating nuclear power plants with once-through heat dissipation systems.
Water use conflicts (plants with cooling ponds or cooling towers using makeup water from a small river with low flow)	Small or moderate (Category 2). The issue has been a concern at nuclear power plants with cooling ponds and at plants with cooling towers. Impacts on instream and riparian communities near these plants could be of moderate significance in some situations. See § 51.53(c)(3)(ii)(A).	Surface water use conflicts (plants with cooling ponds or cooling towers using makeup water from a river)	Small or moderate (Category 2). Impacts could be of small or moderate significance, depending on makeup water requirements, water availability, and competing water demands.	Surface water use conflicts (plants with cooling ponds or cooling towers using makeup water from a river)	Small or moderate (Category 2). Impacts could be of small or moderate significance, depending on makeup water requirements, water availability, and competing water demands.
Not addressed	Not applicable	Effects of dredging on surface water quality	Small (Category 1). Dredging to remove accumulated sediments in the vicinity of intake and discharge structures and to maintain barge shipping has not been found to be a problem for surface water quality. Dredging is performed under permit from the U.S. Army Corps of Engineers, and possibly, from other State or local agencies.	Effects of dredging on surface water quality	Small (Category 1). Dredging to remove accumulated sediments in the vicinity of intake and discharge structures and to maintain barge shipping has not been found to be a problem for surface water quality. Dredging is performed under permit from the U.S. Army Corps of Engineers, and possibly, from other State or local agencies.

1996 LR GEIS Issue	1996 LR GEIS Finding	2013 LR GEIS Issue	2013 LR GEIS Finding	2023 LR GEIS Issue ^(a)	2023 LR GEIS Finding ^(a)
Temperature effects on sediment transport capacity	Small (Category 1). These effects have not been found to be a problem at operating nuclear power plants and are not expected to be a problem during the license renewal term.	Temperature effects on sediment transport capacity	Small (Category 1). These effects have not been found to be a problem at operating nuclear power plants and are not expected to be a problem.	Temperature effects on sediment transport capacity	Small (Category 1). These effects have not been found to be a problem at operating nuclear power plants and are not expected to be a problem during the license renewal term.
1 (a) The technical bases for these issues and findings in the LR GEIS have been revised to fully account for the impacts of initial and one term of subsequent 2 license renewal. 3					

Table B.1-7 Comparison of Groundwater Resources-Related Environmental Issues and Findings in This LR GEIS Revision to Prior Versions of Table B-1 of 10 CFR Part 51

1996 LR GEIS Issue	1996 LR GEIS Finding	2013 LR GEIS Issue	2013 LR GEIS Finding	2023 LR GEIS Issue ^(a)	2023 LR GEIS Finding ^(a)
Impacts of refurbishment on ground-water use and quality	Small (Category 1). Extensive dewatering during the original construction on some sites will not be repeated during refurbishment on any sites. Any plant wastes produced during refurbishment will be handled in the same manner as in current operating practices and are not expected to be a problem during the license renewal term.	Groundwater contamination and use (non-cooling system impacts)	Small (Category 1). Extensive dewatering is not anticipated from continued operations and refurbishment associated with license renewal. Industrial practices involving the use of solvents, hydrocarbons, heavy metals, or other chemicals, and/or the use of wastewater ponds or lagoons have the potential to contaminate site groundwater, soil, and subsoil. Contamination is subject to State or Environmental Protection Agency regulated cleanup and monitoring programs. The application of best management practices for handling any materials produced or used during these activities would reduce impacts.	Groundwater contamination and use (non-cooling system impacts)	Small (Category 1). Extensive dewatering is not anticipated from continued operations and refurbishment associated with license renewal. Industrial practices involving the use of solvents, hydrocarbons, heavy metals, or other chemicals, and/or the use of wastewater ponds or lagoons have the potential to contaminate site groundwater, soil, and subsoil. Contamination is subject to State or U.S. Environmental Protection Agency (EPA) regulated cleanup and monitoring programs. The application of best management practices for handling any materials produced or used during these activities would reduce impacts.

1996 LR GEIS Issue	1996 LR GEIS Finding	2013 LR GEIS Issue	2013 LR GEIS Finding	2023 LR GEIS Issue ^(a)	2023 LR GEIS Finding ^(a)
Ground-water use conflicts (potable and service water; plants that use <100 gpm)	Small (Category 1). Plants using less than 100 gpm are not expected to cause any ground-water use conflicts.	Groundwater use conflicts (plants that withdraw less than 100 gallons per minute [gpm])	Small (Category 1). Plants that withdraw less than 100 gpm are not expected to cause any groundwater use conflicts.	Groundwater use conflicts (plants that withdraw less than 100 gallons per minute [gpm])	Small (Category 1). Plants that withdraw less than 100 gpm are not expected to cause any groundwater use conflicts.
Ground-water use conflicts (potable and service water, and dewatering; plants that use >100 gpm)	Small, moderate, or large (Category 2). Plants that use more than 100 gpm may cause ground-water use conflicts with nearby ground-water users.	Groundwater use conflicts (plants that withdraw more than 100 gallons per minute [gpm])	Small, moderate, or large (Category 2). Plants that withdraw more than 100 gpm could cause groundwater use conflicts with nearby groundwater users.	Groundwater use conflicts (plants that withdraw more than 100 gallons per minute [gpm])	Small, moderate, or large (Category 2). Plants that withdraw more than 100 gpm could cause groundwater use conflicts with nearby groundwater users.
Ground-water use conflicts (Ranney wells)	Small, moderate, or large (Category 2). Ranney wells can result in potential ground-water depression beyond the site boundary. Impacts of large ground-water withdrawal for cooling tower makeup at nuclear power plants using Ranney wells must be evaluated at the time of application for license renewal. See § 51.53(c)(3)(ii)(C).				
Ground-water use conflicts (plants using cooling towers withdrawing makeup water from a small river)	Small, moderate, or large (Category 2). Water use conflicts may result from surface water withdrawals from small water bodies during low-flow conditions which may affect aquifer recharge, especially if	Groundwater use conflicts (plants with closed-cycle cooling systems that withdraw makeup water from a river)	Small, moderate, or large (Category 2). Water use conflicts could result from water withdrawals from rivers during low-flow conditions, which may affect aquifer recharge. The significance of impacts	Groundwater use conflicts (plants with closed-cycle cooling systems that withdraw makeup water from a river)	Small, moderate, or large (Category 2). Water use conflicts could result from water withdrawals from rivers during low-flow conditions, which may affect aquifer recharge. The significance of impacts

1996 LR GEIS Issue	1996 LR GEIS Finding	2013 LR GEIS Issue	2013 LR GEIS Finding	2023 LR GEIS Issue ^(a)	2023 LR GEIS Finding ^(a)
Ground-water quality degradation (Ranney wells)	<p>other ground-water or upstream surface water users come on line before the time of license renewal. See § 51.53(c)(3)(ii)(A).</p> <p>Small (Category 1). Ground-water quality at river sites may be degraded by induced infiltration of poor-quality river water into an aquifer that supplies large quantities of reactor cooling water. However, the lower quality infiltrating water would not preclude the current uses of groundwater and is not expected to be a problem during the license renewal term.</p>	Groundwater quality degradation resulting from water withdrawals	<p>would depend on makeup water requirements, water availability, and competing water demands.</p> <p>Small (Category 1). Groundwater withdrawals at operating nuclear power plants would not contribute significantly to groundwater quality degradation.</p>	Groundwater quality degradation resulting from water withdrawals	<p>would depend on makeup water requirements, water availability, and competing water demands.</p> <p>Small (Category 1). Groundwater withdrawals at operating nuclear power plants would not contribute significantly to groundwater quality degradation.</p>
Ground-water quality degradation (saltwater intrusion)	<p>Small (Category 1). Nuclear power plants do not contribute significantly to saltwater intrusion.</p>				

1996 LR GEIS Issue	1996 LR GEIS Finding	2013 LR GEIS Issue	2013 LR GEIS Finding	2023 LR GEIS Issue ^(a)	2023 LR GEIS Finding ^(a)
Ground-water quality degradation (cooling ponds in salt marshes)	Small (Category 1). Sites with closed-cycle cooling ponds may degrade ground-water quality. Because water in salt marshes is brackish, this is not a concern for plants located in salt marshes.	Groundwater quality degradation (plants with cooling ponds in salt marshes)	Small (Category 1). Sites with closed-cycle cooling ponds could degrade groundwater quality. However, groundwater in salt marshes is naturally brackish and thus, not potable. Consequently, the human use of such groundwater is limited to industrial purposes.	Groundwater quality degradation (plants with cooling ponds)	Small or moderate (Category 2). Sites with cooling ponds could degrade groundwater quality. The significance of the impact would depend on site-specific conditions including cooling-pond water quality, site hydrogeologic conditions (including the interaction of surface water and groundwater), and the location, depth, and pump rate of water wells.
Ground-water quality degradation (cooling ponds at inland sites)	Small, moderate, or large (Category 2). Sites with closed-cycle cooling ponds may degrade Ground-water quality. For plants located inland, the quality of the ground water in the vicinity of the ponds must be shown to be adequate to allow continuation of current uses. See § 51.53(c)(3)(ii)(D).	Groundwater quality degradation (plants with cooling ponds at inland sites)	Small, moderate, or large (Category 2). Inland sites with closed-cycle cooling ponds could degrade groundwater quality. The significance of the impact would depend on cooling-pond water quality, site hydrogeologic conditions (including the interaction of surface water and groundwater), and the location, depth, and pump rate of water wells.		

1996 LR GEIS Issue	1996 LR GEIS Finding	2013 LR GEIS Issue	2013 LR GEIS Finding	2023 LR GEIS Issue ^(a)	2023 LR GEIS Finding ^(a)
Not addressed	Not applicable	Radionuclides released to groundwater	Small or moderate (Category 2). Leaks of radioactive liquids from plant components and pipes have occurred at numerous plants. Groundwater protection programs have been established at all operating nuclear power plants to minimize the potential impact from any inadvertent releases. The magnitude of impacts would depend on site-specific characteristics.	Radionuclides released to groundwater	Small or moderate (Category 2). Leaks of radioactive liquids from plant components and pipes have occurred at numerous plants. Groundwater protection programs have been established at all operating nuclear power plants to minimize the potential impact from any inadvertent releases. The magnitude of impacts would depend on site-specific characteristics.

(a) The technical bases for these issues and findings in the LR GEIS have been revised to fully account for the impacts of initial and one term of subsequent license renewal.

1
2**Table B.1-8 Comparison of Terrestrial Resources-Related Environmental Issues and Findings in This LR GEIS Revision to Prior Versions of Table B-1 of 10 CFR Part 51**

1996 LR GEIS Issue	1996 LR GEIS Finding	2013 LR GEIS Issue	2013 LR GEIS Finding	2023 LR GEIS Issue ^(a)	2023 LR GEIS Finding ^(a)
Refurbishment impacts	Small, moderate, or large (Category 2). Refurbishment impacts are insignificant if no loss of important plant and animal habitat occurs. However, it cannot be known whether important plant and animal communities may be affected until the specific proposal is presented with the license renewal application. See § 51.53(c)(3)(ii)(E).	Effects on terrestrial resources (non-cooling system impacts)	Small, moderate, or large (Category 2). Impacts resulting from continued operations and refurbishment associated with license renewal may affect terrestrial communities. Application of best management practices would reduce the potential for impacts. The magnitude of impacts would depend on the nature of the activity, the status of the resources that could be affected, and the effectiveness of mitigation.	Non-cooling system impacts on terrestrial resources	Small, moderate, or large (Category 2). The magnitude of effects of continued nuclear power plant operation and refurbishment, unrelated to operation of the cooling system, would depend on numerous site-specific factors, including ecological setting; planned activities during the license renewal term; and characteristics of the plants and animals present in the area. Application of best management practices and other conservation initiatives would reduce the potential for impacts.
Not addressed	Not applicable	Exposure of terrestrial organisms to radionuclides	Small (Category 1). Doses to terrestrial organisms from continued operations and refurbishment associated with license renewal are expected to be well below exposure guidelines developed to protect these organisms.	Exposure of terrestrial organisms to radionuclides	Small (Category 1). Doses to terrestrial organisms from continued nuclear power plant operation and refurbishment during the license renewal term would be expected to remain well below U.S. Department of Energy

1996 LR GEIS Issue	1996 LR GEIS Finding	2013 LR GEIS Issue	2013 LR GEIS Finding	2023 LR GEIS Issue ^(a)	2023 LR GEIS Finding ^(a)
Cooling-pond impacts on terrestrial resources	Small (Category 1). Impacts of cooling ponds on terrestrial ecological resources are considered to be of small significance at all sites.	Cooling system impacts on terrestrial resources (plants with once-through cooling systems or cooling ponds)	Small (Category 1). No adverse effects to terrestrial plants or animals have been reported as a result of increased water temperatures, fogging, humidity, or reduced habitat quality. Due to the low concentrations of contaminants in cooling system effluents, uptake and accumulation of contaminants in the tissues of wildlife exposed to the contaminated water or aquatic food sources are not expected to be significant issues.	Cooling system impacts on terrestrial resources (plants with once-through cooling systems or cooling ponds)	exposure guidelines developed to protect these organisms. Small (Category 1). Continued operation of nuclear power plant cooling systems during license renewal could cause thermal effluent additions to receiving waterbodies, chemical effluent additions to surface water or groundwater, impingement of waterfowl, disturbance of terrestrial plants and wetlands from maintenance dredging, and erosion of shoreline habitat. However, plants where these impacts have occurred successfully mitigated the impact, and it is no longer of concern. These impacts are not expected to be significant issues during the license renewal term.
Cooling tower impacts on crops and ornamental vegetation	Small (Category 1). Impacts from salt drift, icing, fogging, or increased humidity associated with cooling tower operation have not	Cooling tower impacts on vegetation (plants with cooling towers)	Small (Category 1). Impacts from salt drift, icing, fogging, or increased humidity associated with cooling tower operation have the	Cooling tower impacts on terrestrial plants	Small (Category 1). Continued operation of nuclear power plant cooling towers could deposit particulates and water droplets or ice on

1996 LR GEIS Issue	1996 LR GEIS Finding	2013 LR GEIS Issue	2013 LR GEIS Finding	2023 LR GEIS Issue ^(a)	2023 LR GEIS Finding ^(a)
	been found to be a problem at operating nuclear power plants and are not expected to be a problem during the license renewal term.		potential to affect adjacent vegetation, but these impacts have been small at operating nuclear power plants and are not expected to change over the license renewal term.		vegetation and lead to structural damage or changes in terrestrial plant communities. However, nuclear power plants where these impacts occurred have successfully mitigated the impact. These impacts are not expected to be significant issues during the license renewal term.
Cooling tower impacts on native plants	Small (Category 1). Impacts from salt drift, icing, fogging, or increased humidity associated with cooling tower operation have not been found to be a problem at operating nuclear power plants and are not expected to be a problem during the license renewal term.				
Bird collisions with cooling towers	Small (Category 1). These collisions have not been found to be a problem at operating nuclear power plants and are not expected to be a problem during the license renewal term.	Bird collisions with plant structures and transmission lines ^(b)	Small (Category 1). Bird collisions with cooling towers and other plant structures and transmission lines occur at rates that are unlikely to affect local or migratory populations and the rates are not expected to change.	Bird collisions with plant structures and transmission lines ^(b)	Small (Category 1). Bird mortalities from collisions with nuclear power plant structures and in-scope transmission lines would be negligible for any species and are unlikely to threaten the stability of local or migratory bird populations or result in noticeable impairment of the function of a species within the ecosystem. These impacts are not
Bird collisions with power lines	Small (Category 1). Impacts are expected to				

1996 LR GEIS Issue	1996 LR GEIS Finding	2013 LR GEIS Issue	2013 LR GEIS Finding	2023 LR GEIS Issue ^(a)	2023 LR GEIS Finding ^(a)
	be of small significance at all sites.				expected to be significant issues during the license renewal term.
Not addressed	Not applicable	Water use conflicts with terrestrial resources (plants with cooling ponds or cooling towers using makeup water from a river)	Small or moderate (Category 2). Impacts on terrestrial resources in riparian communities affected by water use conflicts could be of moderate significance.	Water use conflicts with terrestrial resources (plants with cooling ponds or cooling towers using makeup water from a river)	Small or moderate (Category 2). Nuclear power plants could consume water at rates that cause occasional or intermittent water use conflicts with nearby and downstream terrestrial and riparian communities. Such impacts could noticeably affect riparian or wetland species or alter characteristics of the ecological environment during the license renewal term. The one plant where impacts have occurred successfully mitigated the impact. Impacts are expected to be small at most nuclear power plants but could be moderate at some.

1996 LR GEIS Issue	1996 LR GEIS Finding	2013 LR GEIS Issue	2013 LR GEIS Finding	2023 LR GEIS Issue ^(a)	2023 LR GEIS Finding ^(a)
Power line right-of-way management (cutting and herbicide application)	Small (Category 1). The impacts of ROW maintenance on wildlife are expected to be of small significance at all sites.	Transmission line right-of-way (ROW) management impacts on terrestrial resources ^(b)	Small (Category 1). Continued ROW management during the license renewal term is expected to keep terrestrial communities in their current condition. Application of best management practices would reduce the potential for impacts.	Transmission line right-of-way (ROW) management impacts on terrestrial resources ^(b)	Small (Category 1). In-scope transmission lines tend to occupy only industrial-use or other developed portions of nuclear power plant sites and, therefore, effects of ROW maintenance on terrestrial plants and animals during the license renewal term would be negligible. Application of best management practices would reduce the potential for impacts.
Floodplains and wetland on power line right-of-way	Small (Category 1). Periodic vegetation control is necessary in forested wetlands underneath power lines and can be achieved with minimal damage to the wetland. No significant impact is expected at any nuclear power plant during the license renewal term.				

1996 LR GEIS Issue	1996 LR GEIS Finding	2013 LR GEIS Issue	2013 LR GEIS Finding	2023 LR GEIS Issue ^(a)	2023 LR GEIS Finding ^(a)
Impacts of electromagnetic fields on flora and fauna (plants, agricultural crops, honeybees, wildlife, livestock)	Small (Category 1). No significant impacts of electromagnetic fields on terrestrial flora and fauna have been identified. Such effects are not expected to be a problem during the license renewal term.	Electromagnetic fields on flora and fauna (plants, agricultural crops, honeybees, wildlife, livestock) ^(b)	Small (Category 1). No significant impacts of electromagnetic fields on terrestrial flora and fauna have been identified. Such effects are not expected to be a problem during the license renewal term.	Electromagnetic field effects on terrestrial plants and animals ^(b)	Small (Category 1). In-scope transmission lines tend to occupy only industrial-use or other developed portions of nuclear power plant sites and, therefore, the effects of electromagnetic fields on terrestrial plants and animals during the license renewal term would be negligible.
<p>(a) The technical bases for these issues and findings in the LR GEIS have been revised to fully account for the impacts of initial and one term of subsequent license renewal.</p> <p>(b) This issue applies only to the in-scope portion of electric power transmission lines, which are defined as transmission lines that connect the nuclear power plant to the substation where electricity is fed into the regional power distribution system and transmission lines that supply power to the nuclear plant from the grid.</p>					

1
2
3
4
5
6

1
2

Table B.1-9 Comparison of Aquatic Resources-Related Environmental Issues and Findings in This LR GEIS Revision to Prior Versions of Table B-1 of 10 CFR Part 51

1996 LR GEIS Issue	1996 LR GEIS Finding	2013 LR GEIS Issue	2013 LR GEIS Finding	2023 LR GEIS Issue ^(a)	2023 LR GEIS Finding ^(a)
Impingement of fish and shellfish [for plants with once-through and cooling-pond heat dissipation systems]	Small, moderate, or large (Category 2). The impacts of impingement are small at many plants but may be moderate or even large at a few plants with once-through and cooling-pond cooling systems. See § 51.53(c)(3)(ii)(B).	Impingement and entrainment of aquatic organisms (plants with once-through cooling systems or cooling ponds)	Small, moderate, or large (Category 2). The impacts of impingement and entrainment are small at many plants but may be moderate or even large at a few plants with once-through and cooling-pond cooling systems, depending on cooling system withdrawal rates and volumes and the aquatic resources at the site.	Impingement mortality and entrainment of aquatic organisms (plants with once-through cooling systems or cooling ponds)	Small, moderate, or large (Category 2). The impacts of impingement mortality and entrainment would generally be small at nuclear power plants with once-through cooling systems or cooling ponds that have implemented best technology requirements for existing facilities under Clean Water Act (CWA) Section 316(b). For all other plants, impacts could be small, moderate, or large depending on characteristics of the cooling water intake system, results of impingement and entrainment studies performed at the plant, trends in local fish and shellfish populations, and implementation of mitigation measures.
Entrainment of fish and shellfish in early life stages [for plants with once-through and cooling-pond heat	Small, moderate, or large (Category 2). The impacts of entrainment are small at many plants but may be moderate or even large at a few plants with				

1996 LR GEIS Issue	1996 LR GEIS Finding	2013 LR GEIS Issue	2013 LR GEIS Finding	2023 LR GEIS Issue ^(a)	2023 LR GEIS Finding ^(a)
dissipation systems]	<p>once-through and cooling-pond cooling systems. Further, ongoing efforts in the vicinity of these plants to restore fish populations may increase the numbers of fish susceptible to intake effects during the license renewal period, such that entrainment studies conducted in support of the original license may no longer be valid. See § 51.53(c)(3)(ii)(B).</p>				
Impingement of fish and shellfish [for plants with cooling-tower-based heat dissipation systems]	<p>Small (Category 1). The impingement has not been found to be a problem at operating nuclear power plants with this type of cooling system and is not expected to be a problem during the license renewal term.</p>	Impingement and entrainment of aquatic organisms (plants with cooling towers)	<p>Small (Category 1). Impingement and entrainment rates are lower at plants that use closed-cycle cooling with cooling towers because the rates and volumes of water withdrawal needed for makeup are minimized.</p>	Impingement mortality and entrainment of aquatic organisms (plants with cooling towers)	<p>Small (Category 1). No significant impacts on aquatic populations associated with impingement mortality and entrainment at nuclear power plants with cooling towers have been reported, including effects on fish and shellfish from direct mortality, injury, or other sublethal effects. Impacts during the license renewal term would be similar and small. Further, the effects of these cooling water intake systems would be mitigated through adherence to NPDES permit conditions</p>

1996 LR GEIS Issue	1996 LR GEIS Finding	2013 LR GEIS Issue	2013 LR GEIS Finding	2023 LR GEIS Issue ^(a)	2023 LR GEIS Finding ^(a)
Entrainment of fish and shellfish in early life stages [for plants with cooling-tower based heat dissipation systems]	Small (Category 1). Entrainment of fish has not been found to be a problem at operating nuclear power plants with this type of cooling system and is not expected to be a problem during the license renewal term.				established pursuant to CWA Section 316(b).
Entrainment of phytoplankton and zooplankton	Small (Category 1). Entrainment of phytoplankton and zooplankton has not been found to be a problem at operating nuclear power plants and is not expected to be a problem during the license renewal term.	Entrainment of phytoplankton and zooplankton (all plants)	Small (Category 1). Entrainment of phytoplankton and zooplankton has not been found to be a problem at operating nuclear power plants and is not expected to be a problem during the license renewal term.	Entrainment of phytoplankton and zooplankton	Small (Category 1). Entrainment has not resulted in noticeable impacts on phytoplankton or zooplankton populations near operating nuclear power plants. Impacts during the license renewal term would be similar and small. Further, effects would be mitigated through adherence to NPDES permit conditions established pursuant to CWA Section 316(b).
Heat shock [for plants with once-through and cooling-pond heat dissipation systems]	Small, moderate, or large (Category 2). Because of continuing concerns about heat shock and the possible need to modify thermal discharges in response to	Thermal impacts on aquatic organisms (plants with once-through cooling systems or cooling ponds)	Small, moderate, or large (Category 2). Most of the effects associated with thermal discharges are localized and are not expected to affect overall stability of populations or	Effects of thermal effluents on aquatic organisms (plants with once-through cooling systems or cooling ponds)	Small, moderate, or large (Category 2). Acute, sublethal, and community-level effects of thermal effluents on aquatic organisms would generally be small at nuclear power

1996 LR GEIS Issue	1996 LR GEIS Finding	2013 LR GEIS Issue	2013 LR GEIS Finding	2023 LR GEIS Issue ^(a)	2023 LR GEIS Finding ^(a)
	changing environmental conditions, the impacts may be of moderate or large significance at some plants. See § 51.53(c)(3)(ii)(B).		resources. The magnitude of impacts, however, would depend on site-specific thermal plume characteristics and the nature of aquatic resources in the area.		plants with once-through cooling systems or cooling ponds that adhere to state water quality criteria or that have and maintain a valid CWA Section 316(a) variance. For all other plants, impacts could be small, moderate, or large depending on site-specific factors, including ecological setting of the plant; characteristics of the cooling system and effluent discharges; and characteristics of the fish, shellfish, and other aquatic organisms present in the area.
Heat shock [for plants with cooling-tower-based heat dissipation systems]	Small (Category 1). Heat shock has not been found to be a problem at operating nuclear power plants with this type of cooling system and is not expected to be a problem during the license renewal term.	Thermal impacts on aquatic organisms (plants with cooling towers)	Small (Category 1). Thermal effects associated with plants that use cooling towers are expected to be small because of the reduced amount of heated discharge.	Effects of thermal effluents on aquatic organisms (plants with cooling towers)	Small (Category 1). Acute, sublethal, and community-level effects of thermal effluents have not resulted in noticeable impacts on aquatic communities at nuclear power plants with cooling towers. Impacts during the license renewal term would be similar and small. Further, effects would be mitigated through adherence to state water quality criteria or CWA Section 316(a) variances.

1996 LR GEIS Issue	1996 LR GEIS Finding	2013 LR GEIS Issue	2013 LR GEIS Finding	2023 LR GEIS Issue ^(a)	2023 LR GEIS Finding ^(a)
Cold shock	Small (Category 1). Cold shock has been satisfactorily mitigated at operating nuclear plants with once-through cooling systems, has not endangered fish populations or been found to be a problem at operating nuclear power plants with cooling towers or cooling ponds, and is not expected to be a problem during the license renewal term.	Infrequently reported thermal impacts (all plants)	Small (Category 1). Continued operations during the license renewal term are expected to have small thermal impacts with respect to the following: Cold shock has been satisfactorily mitigated at operating nuclear plants with once-through cooling systems, has not endangered fish populations or been found to be a problem at operating nuclear power plants with cooling towers or cooling ponds, and is not expected to be a problem.	Infrequently reported effects of thermal effluents	Small (Category 1). Continued operation of nuclear power plant cooling systems could result in certain infrequently reported thermal impacts, including cold shock, thermal migration barriers, accelerated maturation of aquatic insects, proliferation of aquatic nuisance organisms, depletion of dissolved oxygen, gas supersaturation, eutrophication, and increased susceptibility of exposed fish and shellfish to predation, parasitism, and disease. Most of these effects have not been reported at operating nuclear power plants. Plants that have experienced these impacts successfully mitigated the impact, and it is no longer of concern. Infrequently reported thermal impacts are not expected to be significant issues during the license renewal term.

1996 LR GEIS Issue	1996 LR GEIS Finding	2013 LR GEIS Issue	2013 LR GEIS Finding	2023 LR GEIS Issue ^(a)	2023 LR GEIS Finding ^(a)
Thermal plume barrier to migrating fish	Small (Category 1). Thermal plumes have not been found to be a problem at operating nuclear power plants and are not expected to be a problem during the license renewal term.		Thermal plumes have not been found to be a problem at operating nuclear power plants and are not expected to be a problem.		
Distribution of aquatic organisms	Small (Category 1). Thermal discharge may have localized effects but is not expected to effect the larger geographical distribution of aquatic organisms.		Thermal discharge may have localized effects but is not expected to affect the larger geographical distribution of aquatic organisms.		
Premature emergence of aquatic insects	Small (Category 1). Premature emergence has been found to be a localized effect at some operating nuclear power plants but has not been a problem and is not expected to be a problem during the license renewal term.		Premature emergence has been found to be a localized effect at some operating nuclear power plants but has not been a problem and is not expected to be a problem.		
Stimulation of nuisance organisms (e.g., shipworms)	Small (Category 1). Stimulation of nuisance organisms has been satisfactorily mitigated at the single nuclear power plant with a once-through		Stimulation of nuisance organisms has been satisfactorily mitigated at the single nuclear power plant with a once-through cooling system where		

1996 LR GEIS Issue	1996 LR GEIS Finding	2013 LR GEIS Issue	2013 LR GEIS Finding	2023 LR GEIS Issue ^(a)	2023 LR GEIS Finding ^(a)
Gas supersaturation (gas bubble disease)	cooling system where previously it was a problem. It has not been found to be a problem at operating nuclear power plants with cooling towers or cooling ponds and is not expected to be a problem during the license renewal term. Small (Category 1). Gas supersaturation was a concern at a small number of operating nuclear power plants with once-through cooling systems but has been satisfactorily mitigated. It has not been found to be a problem at operating nuclear power plants with cooling towers or cooling ponds and is not expected to be a problem during the license renewal term.	Effects of cooling water discharge on dissolved oxygen, gas supersaturation, and eutrophication	previously it was a problem. It has not been found to be a problem at operating nuclear power plants with cooling towers or cooling ponds and is not expected to be a problem. Small (Category 1). Gas supersaturation was a concern at a small number of operating nuclear power plants with once-through cooling systems but has been mitigated. Low dissolved oxygen was a concern at one nuclear power plant with a once-through cooling system but has been mitigated. Eutrophication (nutrient loading) and resulting effects on chemical and biological oxygen demands have not been found to be a problem at operating nuclear power plants.		

1996 LR GEIS Issue	1996 LR GEIS Finding	2013 LR GEIS Issue	2013 LR GEIS Finding	2023 LR GEIS Issue ^(a)	2023 LR GEIS Finding ^(a)
Low dissolved oxygen in the discharge	Small (Category 1). Low dissolved oxygen has been a concern at one nuclear power plant with a once-through cooling system but has been effectively mitigated. It has not been found to be a problem at operating nuclear power plants with cooling towers or cooling ponds and is not expected to be a problem during the license renewal term.				
Eutrophication	Small (Category 1). Eutrophication has not been found to be a problem at operating nuclear power plants and is not expected to be a problem during the license renewal term.				
Losses from predation, parasitism, and disease among organisms exposed to sublethal stresses	Small (Category 1). These types of losses have not been found to be a problem at operating nuclear power plants and are not expected to be a problem during the license renewal term.	Losses from predation, parasitism, and disease among organisms exposed to sublethal stresses	Small (Category 1). These types of losses have not been found to be a problem at operating nuclear power plants and are not expected to be a problem during the license renewal term.		

1996 LR GEIS Issue	1996 LR GEIS Finding	2013 LR GEIS Issue	2013 LR GEIS Finding	2023 LR GEIS Issue ^(a)	2023 LR GEIS Finding ^(a)
Accumulation of contaminants in sediments or biota	Small (Category 1). Accumulation of contaminants has been a concern at a few nuclear power plants but has been satisfactorily mitigated by replacing copper alloy condenser tubes with those of another metal. It is not expected to be a problem during the license renewal term.	Effects of nonradiological contaminants on aquatic organisms	Small (Category 1). Best management practices and discharge limitations of NPDES permits are expected to minimize the potential for impacts to aquatic resources during continued operations and refurbishment associated with license renewal. Accumulation of metal contaminants has been a concern at a few nuclear power plants but has been satisfactorily mitigated by replacing copper alloy condenser tubes with those of another metal.	Effects of nonradiological contaminants on aquatic organisms	Small (Category 1). Heavy metal leaching from condenser tubes was an issue at several operating nuclear power plants. These plants successfully mitigated the issue, and it is no longer of concern. Cooling system effluents would be the primary source of nonradiological contaminants during the license renewal term. Implementation of best management practices and adherence to NPDES permit limitations would minimize the effects of these contaminants on the aquatic environment.
Not addressed	Not applicable	Exposure of aquatic organisms to radionuclides	Small (Category 1). Doses to aquatic organisms are expected to be well below exposure guidelines developed to protect these aquatic organisms.	Exposure of aquatic organisms to radionuclides	Small (Category 1). Doses to aquatic organisms from continued nuclear power plant operation and refurbishment during the license renewal term would be expected to remain well below U.S. Department of Energy exposure guidelines developed to protect these organisms.
Not addressed	Not applicable	Effects of dredging on	Small (Category 1). Dredging at nuclear power plants is expected to occur	Effects of dredging on aquatic resources	Small (Category 1). Dredging at nuclear power plants is expected to occur

1996 LR GEIS Issue	1996 LR GEIS Finding	2013 LR GEIS Issue	2013 LR GEIS Finding	2023 LR GEIS Issue ^(a)	2023 LR GEIS Finding ^(a)
		aquatic organisms	infrequently, would be of relatively short duration, and would affect relatively small areas. Dredging is performed under permit from the U.S. Army Corps of Engineers, and possibly from other State or local agencies.		infrequently, would be of relatively short duration, and would affect relatively small areas. Continued operation of many plants may not require any dredging. Adherence to best management practices and CWA Section 404 permit conditions would mitigate potential impacts at plants where dredging is necessary to maintain function or reliability of cooling systems. Dredging is not expected to be a significant issue during the license renewal term.
Water use conflicts (plants with cooling ponds or cooling towers using makeup water from a small river with low flow)	Small or moderate (Category 2). The issue has been a concern at nuclear power plants with cooling ponds and at plants with cooling towers. Impacts on instream and riparian communities near these plants could be of moderate significance in some situations.	Water use conflicts with aquatic resources (plants with cooling ponds or cooling towers using makeup water from a river)	Small or moderate (Category 2). Impacts on aquatic resources in stream communities affected by water use conflicts could be of moderate significance in some situations.	Water use conflicts with aquatic resources (plants with cooling ponds or cooling towers using makeup water from a river)	Small or moderate (Category 2). Nuclear power plants could consume water at rates that cause occasional or intermittent water use conflicts with nearby and downstream aquatic communities. Such impacts could noticeably affect aquatic plants or animals or alter characteristics of the ecological environment during the license renewal term. The one plant where impacts have occurred successfully mitigated the

1996 LR GEIS Issue	1996 LR GEIS Finding	2013 LR GEIS Issue	2013 LR GEIS Finding	2023 LR GEIS Issue ^(a)	2023 LR GEIS Finding ^(a)
Refurbishment	Small (Category 1). During plant shutdown and refurbishment there will be negligible effects on aquatic biota because of a reduction of entrainment and impingement of organisms or a reduced release of chemicals.	Effects on aquatic resources (non-cooling system impacts)	Small (Category 1). Licensee application of appropriate mitigation measures is expected to result in no more than small changes to aquatic communities from their current condition.	Non-cooling system impacts on aquatic resources	impact. Impacts are expected to be small at most nuclear power plants but could be moderate at some. Small (Category 1). No significant impacts on aquatic resources associated with landscape and grounds maintenance, stormwater management, or ground-disturbing activities at operating nuclear power plants have been reported. Impacts from continued operation and refurbishment during the license renewal term would be similar and small. Application of best management practices and other conservation initiatives would reduce the potential for impacts.
Not addressed	Not applicable	Impacts of transmission line right-of-way (ROW) management on aquatic resources ^(b)	Small (Category 1). Licensee application of best management practices to ROW maintenance is expected to result in no more than small impacts on aquatic resources.	Impacts of transmission line right-of-way (ROW) management on aquatic resources ^(b)	Small (Category 1). In-scope transmission lines tend to occupy only industrial-use or other developed portions of nuclear power plant sites and, therefore, the effects of ROW maintenance on aquatic plants and animals during the license renewal term would be negligible. Application of best

1996 LR GEIS Issue	1996 LR GEIS Finding	2013 LR GEIS Issue	2013 LR GEIS Finding	2023 LR GEIS Issue ^(a)	2023 LR GEIS Finding ^(a)
					management practices would reduce the potential for impacts.
					(a) The technical bases for these issues and findings in the LR GEIS have been revised to fully account for the impacts of initial and one term of subsequent license renewal.
					(b) This issue applies only to the in-scope portion of electric power transmission lines, which are defined as transmission lines that connect the nuclear power plant to the substation where electricity is fed into the regional power distribution system and transmission lines that supply power to the nuclear plant from the grid.

1
2
3
4
5
6

1
2

Table B.1-10 Comparison of Federally Protected Ecological Resources-Related Environmental Issues and Findings in This LR GEIS Revision to Prior Versions of Table B-1 of 10 CFR Part 51

1996 LR GEIS Issue	1996 LR GEIS Finding	2013 LR GEIS Issue	2013 LR GEIS Finding	2023 LR GEIS Issue ^(a)	2023 LR GEIS Finding ^(a)
Threatened or endangered species	<p>Small, moderate, or large (Category 2). Generally, plant refurbishment and continued operation are not expected to adversely affect threatened or endangered species. However, consultation with appropriate agencies would be needed at the time of license renewal to determine whether threatened or endangered species are present and whether they would be adversely affected. See § 51.53(c)(3)(ii)(E).</p>	Threatened, endangered, and protected species and essential fish habitat	<p>(Category 2). The magnitude of impacts on threatened, endangered, and protected species, critical habitat, and essential fish habitat would depend on the occurrence of listed species and habitats and the effects of power plant systems on them. Consultation with appropriate agencies would be needed to determine whether special status species or habitats are present and whether they would be adversely affected by continued operations and refurbishment associated with license renewal.</p>	Endangered Species Act: federally listed species and critical habitats under U.S. Fish and Wildlife jurisdiction	<p>(Category 2). The potential effects of continued nuclear power plant operation and refurbishment on federally listed species and critical habitats would depend on numerous site-specific factors, including the ecological setting; listed species and critical habitats present in the action area; and plant-specific factors related to operations, including water withdrawal, effluent discharges, and other ground-disturbing activities. Consultation with the U.S. Fish and Wildlife Service under Endangered Species Act Section 7(a)(2) would be required if license renewal may affect listed species or critical habitats under this agency's jurisdiction.</p> <p>(Category 2). The potential effects of continued nuclear power plant operation and refurbishment on federally listed species and critical habitats would depend on</p>
				Endangered Species Act: federally listed species and critical habitats under National	

1996 LR GEIS Issue	1996 LR GEIS Finding	2013 LR GEIS Issue	2013 LR GEIS Finding	2023 LR GEIS Issue ^(a)	2023 LR GEIS Finding ^(a)
				Marine Fisheries Service jurisdiction	numerous site-specific factors, including the ecological setting; listed species and critical habitats present in the action area; and plant-specific factors related to operations, including water withdrawal, effluent discharges, and other ground-disturbing activities. Consultation with the National Marine Fisheries Service under Endangered Species Act Section 7(a)(2) would be required if license renewal may affect listed species or critical habitats under this agency's jurisdiction.
				Magnuson-Stevens Act: essential fish habitat	(Category 2). The potential effects of continued nuclear power plant operation and refurbishment on essential fish habitat would depend on numerous site-specific factors, including the ecological setting; essential fish habitat present in the area, including habitats of particular concern; and plant-specific factors related to operations, including water withdrawal, effluent discharges, and other activities that may affect

1996 LR GEIS Issue	1996 LR GEIS Finding	2013 LR GEIS Issue	2013 LR GEIS Finding	2023 LR GEIS Issue ^(a)	2023 LR GEIS Finding ^(a)
				National Marine Sanctuaries Act: sanctuary resources	<p>aquatic habitats. Consultation with the National Marine Fisheries Service under Magnuson-Stevens Act Section 305(b) would be required if license renewal could result in adverse effects to essential fish habitat.</p> <p>(Category 2). The potential effects of continued nuclear power plant operation and refurbishment on sanctuary resources would depend on numerous site-specific factors, including the ecological setting; national marine sanctuaries present in the area; and plant-specific factors related to operations, including water withdrawal, effluent discharges, and other activities that may affect aquatic habitats. Consultation with the Office of National Marine Sanctuaries under National Marine Sanctuaries Act Section 304(d) would be required if license renewal could destroy, cause the loss of, or injure sanctuary resources.</p>
<p>(a) The technical bases for these issues and findings in the LR GEIS have been revised to fully account for the impacts of initial and one term of subsequent license renewal.</p>					

1
2
3

1
2

3
4
5
6
7
8

Table B.1-11 Comparison of Historic and Cultural Resources-Related Environmental Issues and Findings in This LR GEIS Revision to Prior Versions of Table B-1 of 10 CFR Part 51

1996 LR GEIS Issue	1996 LR GEIS Finding	2013 LR GEIS Issue	2013 LR GEIS Finding	2023 LR GEIS Issue ^(a)	2023 LR GEIS Finding ^(a)
Historic and archaeological resources	Small, moderate, or large (Category 2). Generally, plant refurbishment and continued operation are expected to have no more than small adverse impacts on historic and archaeological resources. However, the National Historic Preservation Act requires the Federal agency to consult with the State Historic Preservation Officer to determine whether there are properties present that require protection. See § 51.53(c)(3)(ii)(K).	Historic and cultural resources ^(b)	(Category 2). Continued operations and refurbishment associated with license renewal are expected to have no more than small impacts on historic and cultural resources located onsite and in the transmission line ROW because most impacts could be mitigated by avoiding those resources. The National Historic Preservation Act (NHPA) requires the Federal agency to consult with the State Historic Preservation Officer (SHPO) and appropriate Native American Tribes to determine the potential effects on historic properties and mitigation, if necessary.	Historic and cultural resources ^(b)	(Category 2). Impacts from continued operations and refurbishment on historic and cultural resources located onsite and in the transmission line ROW are analyzed on a plant-specific basis. The NRC will perform a National Historic Preservation Act (NHPA) Section 106 review, in accordance with 36 CFR Part 800 which includes consultation with the State and Tribal Historic Preservation Officers, Indian Tribes, and other interested parties.
<p>(a) The technical bases for these issues and findings in the LR GEIS have been revised to fully account for the impacts of initial and one term of subsequent license renewal.</p> <p>(b) This issue applies only to the in-scope portion of electric power transmission lines, which are defined as transmission lines that connect the nuclear power plant to the substation where electricity is fed into the regional power distribution system and transmission lines that supply power to the nuclear plant from the grid.</p>					

1
2**Table B.1-12 Comparison of Socioeconomics-Related Environmental Issues and Findings in This LR GEIS Revision to Prior Versions of Table B-1 of 10 CFR Part 51**

1996 LR GEIS Issue	1996 LR GEIS Finding	2013 LR GEIS Issue	2013 LR GEIS Finding	2023 LR GEIS Issue ^(a)	2023 LR GEIS Finding ^(a)
Public services: public safety, social services, and tourism and recreation	Small (Category 1). Impacts to public safety, social services, and tourism and recreation are expected to be of small significance at all sites.	Employment and income, recreation and tourism	Small (Category 1). Although most nuclear plants have large numbers of employees with higher than average wages and salaries, employment, income, recreation, and tourism, impacts from continued operations and refurbishment associated with license renewal are expected to be small.	Employment and income, recreation and tourism	Small (Category 1). Although most nuclear plants have large numbers of employees with higher than average wages and salaries, employment, income, recreation, and tourism impacts from continued operations and refurbishment associated with license renewal are expected to be small.
Considered in the 1996 GEIS, but not identified as an issue	Not applicable	Tax revenues	Small (Category 1). Nuclear plants provide tax revenue to local jurisdictions in the form of property tax payments, payments in lieu of tax (PILOT), or tax payments on energy production. The amount of tax revenue paid during the license renewal term as a result of continued operations and refurbishment associated with license renewal is not expected to change.	Tax revenue	Small (Category 1). Nuclear plants provide tax revenue to local jurisdictions in the form of property tax payments, payments in lieu of tax (PILOT), or tax payments on energy production. The amount of tax revenue paid during the license renewal term as a result of continued operations and refurbishment associated with license renewal is not expected to change.
Public services: public safety, social services,	Small (Category 1). Impacts on public safety, social services, and tourism and recreation are	Community services and education	Small (Category 1). Changes resulting from continued operations and refurbishment associated	Community services and education	Small (Category 1). Changes resulting from continued operations and refurbishment associated

1996 LR GEIS Issue	1996 LR GEIS Finding	2013 LR GEIS Issue	2013 LR GEIS Finding	2023 LR GEIS Issue ^(a)	2023 LR GEIS Finding ^(a)
and tourism and recreation	expected to be of small significance at all sites.		with license renewal to local community and educational services would be small. With little or no change in employment at the licensee's plant, value of the power plant, payments on energy production, and PILOT payments expected during the license renewal term, community and educational services would not be affected by continued power plant operations.		with license renewal to local community and educational services would be small. With little or no change in employment at the licensee's plant, value of the power plant, payments on energy production, and PILOT payments expected during the license renewal term, community and educational services would not be affected by continued power plant operations.
Public services: public utilities	Small or moderate (Category 2). An increased problem with water shortages at some sites may lead to impacts of moderate significance on public water supply availability. See § 51.53(c)(3)(ii)(l).				
Public services, education (license renewal term)	Small (Category 1). Only impacts of small significance are expected. Small, moderate, or large (Category 2). Most sites				

1996 LR GEIS Issue	1996 LR GEIS Finding	2013 LR GEIS Issue	2013 LR GEIS Finding	2023 LR GEIS Issue ^(a)	2023 LR GEIS Finding ^(a)
Public services, education (refurbishment)	would experience impacts of small significance but larger impacts are possible depending on site- and project-specific factors. See § 51.53(c)(3)(ii)(I).				
Housing impacts	Small, moderate, or large (Category 2). Housing impacts are expected to be of small significance at plants located in a medium or high population area and not in an area where growth control measures that limit housing development are in effect. Moderate or large housing impacts of the workforce associated with refurbishment may be associated with plants located in sparsely populated areas or in areas with growth control measures that limit housing development. See § 51.53(c)(3)(ii)(I).	Population and housing	Small (Category 1). Changes resulting from continued operations and refurbishment associated with license renewal to regional population and housing availability and value would be small. With little or no change in employment at the licensee's plant expected during the license renewal term, population and housing availability and values would not be affected by continued power plant operations.	Population and housing	Small (Category 1). Changes resulting from continued operations and refurbishment associated with license renewal to regional population and housing availability and value would be small. With little or no change in employment at the licensee's plant expected during the license renewal term, population and housing availability and values would not be affected by continued power plant operations.
Public services, Transportation	Small, moderate, or large (Category 2). SMALL, MODERATE, OR LARGE. Transportation impacts (level of service) of highway	Transportation	Small (Category 1). Changes resulting from continued operations and refurbishment associated with license renewal to traffic volumes would be small.	Transportation	Small (Category 1). Changes resulting from continued operations and refurbishment associated with license renewal to traffic volumes would be small.

1996 LR GEIS Issue	1996 LR GEIS Finding	2013 LR GEIS Issue	2013 LR GEIS Finding	2023 LR GEIS Issue ^(a)	2023 LR GEIS Finding ^(a)
	traffic generated during plant refurbishment and during the term of the renewed license are generally expected to be of small significance. However, the increase in traffic associated with additional workers and the local road and traffic control conditions may lead to impacts of moderate or large significance at some sites. See § 51.53(c)(3)(ii)(J).				
					(a) The technical bases for these issues and findings in the LR GEIS have been revised to fully account for the impacts of initial and one term of subsequent license renewal.

1
2
3

1
2**Table B.1-13 Comparison of Human Health-Related Environmental Issues and Findings in This LR GEIS Revision to Prior Versions of Table B-1 of 10 CFR Part 51**

1996 LR GEIS Issue	1996 LR GEIS Finding	2013 LR GEIS Issue	2013 LR GEIS Finding	2023 LR GEIS Issue ^(a)	2023 LR GEIS Finding ^(a)
Occupational radiation exposures during refurbishment	Small (Category 1). Occupational doses from refurbishment are expected to be within the range of annual average collective doses experienced for pressurized-water reactors and boiling-water reactors. Occupational mortality risk from all causes including radiation, is in the mid-range for industrial settings.	Radiation exposures to plant workers	Small (Category 1). Occupational doses from continued operations and refurbishment associated with license renewal are expected to be within the range of doses experienced during the current license term, and would continue to be well below regulatory limits.	Radiation exposures to plant workers	Small (Category 1). Occupational doses from continued operations and refurbishment associated with license renewal are expected to be within the range of doses experienced during the current license term, and would continue to be well below regulatory limits.
Occupational radiation exposures (license renewal term)	Small (Category 1). Projected maximum occupational doses during the license renewal term are within the range of doses experienced during normal operations and normal maintenance outages, and would be well below regulatory limits.				
Radiation exposures to the public during refurbishment	Small (Category 1). During refurbishment, the gaseous effluents would result in doses that are similar to those from	Radiation exposures to the public	Small (Category 1). Radiation doses to the public from continued operations and refurbishment associated	Radiation exposures to the public	Small (Category 1). Radiation doses to the public from continued operations and refurbishment associated with license

1996 LR GEIS Issue	1996 LR GEIS Finding	2013 LR GEIS Issue	2013 LR GEIS Finding	2023 LR GEIS Issue ^(a)	2023 LR GEIS Finding ^(a)
	current operation. Applicable regulatory dose limits to the public are not expected to be exceeded.		with license renewal are expected to continue at current levels, and would be well below regulatory limits.		renewal are expected to continue at current levels, and would be well below regulatory limits.
Radiation exposures to the public (license renewal term)	Small (Category 1). Radiation doses to the public will continue at current levels associated with normal operations.				
Not addressed	Not applicable	Human health impact from chemicals	Small (Category 1). Chemical hazards to plant workers resulting from continued operations and refurbishment associated with license renewal are expected to be minimized by the licensee implementing good industrial hygiene practices as required by permits and Federal and State regulations. Chemical releases to the environment and the potential for impacts on the public are expected to be minimized by adherence to discharge limitations of NPDES and other permits.	Chemical hazards	Small (Category 1). Chemical hazards to plant workers resulting from continued operations and refurbishment associated with license renewal are expected to be minimized by the licensee implementing good industrial hygiene practices as required by permits and Federal and State regulations. Chemical releases to the environment and the potential for impacts to the public are expected to be minimized by adherence to discharge limitations of NPDES and other permits.

1996 LR GEIS Issue	1996 LR GEIS Finding	2013 LR GEIS Issue	2013 LR GEIS Finding	2023 LR GEIS Issue ^(a)	2023 LR GEIS Finding ^(a)
Microbiological organisms (occupational health)	Small (Category 1). Occupational health impacts are expected to be controlled by continued application of accepted industrial hygiene practices to minimize worker exposures.	Microbiological hazards to plant workers	Small (Category 1). Occupational health impacts are expected to be controlled by continued application of accepted industrial hygiene practices to minimize worker exposures as required by permits and Federal and State regulations.	Microbiological hazards to plant workers	Small (Category 1). Occupational health impacts are expected to be controlled by continued application of accepted industrial hygiene practices to minimize worker exposures as required by permits and Federal and State regulations.
Microbiological organisms (public health) (plants using lakes or canals, or cooling towers or cooling ponds that discharge to a small river)	Small, moderate, or large (Category 2). These organisms are not expected to be a problem at most operating plants except possibly at plants using cooling ponds, lakes, or canals that discharge to small rivers. Without site-specific data, it is not possible to predict the effects generically. See § 51.53(c)(3)(ii)(G).	Microbiological hazards to the public (plants with cooling ponds or canals or cooling towers that discharge to a river)	Small, moderate, or large (Category 2). These organisms are not expected to be a problem at most operating plants except possibly at plants using cooling ponds, lakes, or canals, or that discharge into rivers. Impacts would depend on site-specific characteristics.	Microbiological hazards to the public	Small, moderate, or large (Category 2). These microorganisms are not expected to be a problem at most operating plants except possibly at plants using cooling ponds, lakes, canals, or that discharge to waters of the United States accessible to the public. Impacts would depend on site-specific characteristics.
Electromagnetic fields, chronic effects	Uncertain. Biological and physical studies of 60-Hz electromagnetic fields have not found consistent evidence linking harmful effects with field exposures. However, research is continuing in this area and a consensus	Chronic effects of electromagnetic fields (EMFs) ^(b)	Uncertain impact. Studies of 60-Hz EMFs have not uncovered consistent evidence linking harmful effects with field exposures. EMFs are unlike other agents that have a toxic effect (e.g., toxic chemicals and ionizing radiation) in that	Electromagnetic fields (EMFs) ^(b)	Uncertain. Studies of 60-Hz EMFs have not uncovered consistent evidence linking harmful effects with field exposures. EMFs are unlike other agents that have a toxic effect (e.g., toxic chemicals and ionizing radiation) in that dramatic acute effects cannot be

1996 LR GEIS Issue	1996 LR GEIS Finding	2013 LR GEIS Issue	2013 LR GEIS Finding	2023 LR GEIS Issue ^(a)	2023 LR GEIS Finding ^(a)
	scientific view has not been reached.		dramatic acute effects cannot be forced and longer-term effects, if real, are subtle. Because the state of the science is currently inadequate, no generic conclusion on human health impacts is possible.		forced and longer-term effects, if real, are subtle. Because the state of the science is currently inadequate, no generic conclusion on human health impacts is possible.
Not addressed	Not applicable	Physical occupational hazards	Small (Category 1). Occupational safety and health hazards are generic to all types of electrical generating stations, including nuclear power plants, and are of small significance if the workers adhere to safety standards and use protective equipment as required by Federal and State regulations.	Physical occupational hazards	Small (Category 1). Occupational safety and health hazards are generic to all types of electrical generating stations, including nuclear power plants, and are of small significance if the workers adhere to safety standards and use protective equipment as required by Federal and State regulations.

1996 LR GEIS Issue	1996 LR GEIS Finding	2013 LR GEIS Issue	2013 LR GEIS Finding	2023 LR GEIS Issue ^(a)	2023 LR GEIS Finding ^(a)
Electromagnetic fields, acute effects (electric shock)	Small, moderate, or large (Category 2). Electrical shock resulting from direct access to energized conductors or from induced charges in metallic structures have not been found to be a problem at most operating plants and generally are not expected to be a problem during the license renewal term. However, site-specific review is required to determine the significance of the electric shock potential at the site. See § 51.53(c)(3)(ii)(H).	Electric shock hazards ^(b)	Small, moderate, or large (Category 2). Electrical shock potential is of small significance for transmission lines that are operated in adherence with the National Electrical Safety Code (NESC). Without a review of conformance with NESC criteria of each nuclear plant's in-scope transmission lines, it is not possible to determine the significance of the electrical shock potential.	Electric shock hazards ^(b)	Small, moderate, or large (Category 2). Electrical shock potential is of small significance for transmission lines that are operated in adherence with the National Electrical Safety Code (NESC). Without a review of conformance with NESC criteria of each nuclear power plant's in-scope transmission lines, it is not possible to determine the significance of the electrical shock potential.

- 1 (a) The technical bases for these issues and findings in the LR GEIS have been revised to fully account for the impacts of initial and one term of subsequent
2 license renewal.
3 (b) This issue applies only to the in-scope portion of electric power transmission lines, which are defined as transmission lines that connect the nuclear power
4 plant to the substation where electricity is fed into the regional power distribution system and transmission lines that supply power to the nuclear plant from the
5 grid.
6

1
2**Table B.1-14 Comparison of Postulated Accidents-Related Environmental Issues and Findings in This LR GEIS Revision to Prior Versions of Table B-1 of 10 CFR Part 51**

1996 LR GEIS Issue	1996 LR GEIS Finding	2013 LR GEIS Issue	2013 LR GEIS Finding	2023 LR GEIS Issue ^(a)	2023 LR GEIS Finding ^(a)
Design-basis accidents	Small (Category 1). The NRC staff has concluded that the environmental impacts of design-basis accidents are of small significance for all plants.	Design-basis accidents	Small (Category 1). The NRC staff has concluded that the environmental impacts of design-basis accidents are of small significance for all plants.	Design-basis accidents	Small (Category 1). The NRC staff has concluded that the environmental impacts of design-basis accidents are of small significance for all plants.
Severe accidents	Small (Category 2). The probability-weighted consequences of atmospheric releases, fallout onto open bodies of water, releases to groundwater, and societal and economic impacts from severe accidents are small for all plants. However, alternatives to mitigate severe accidents must be considered for all plants that have not considered such alternatives. See § 51.53(c)(3)(ii)(L).	Severe accidents	Small (Category 2). The probability-weighted consequences of atmospheric releases, fallout onto open bodies of water, releases to groundwater, and societal and economic impacts from severe accidents are small for all plants. However, alternatives to mitigate severe accidents must be considered for all plants that have not considered such alternatives.	Severe accidents ^(b)	Small (Category 1). The probability-weighted consequences of atmospheric releases, fallout onto open bodies of water, releases to groundwater, and societal and economic impacts from severe accidents are small for all plants. Severe accident mitigation alternatives do not warrant further plant-specific analysis because the demonstrated reductions in population dose risk and continued severe accident regulatory improvements substantially reduce the likelihood of finding cost-effective significant plant improvements.

3 (a) The technical bases for these issues and findings in the LR GEIS have been revised to fully account for the impacts of initial and one term of subsequent
4 license renewal.

(b) Although the NRC does not anticipate any license renewal applications for nuclear power plants for which a previous severe accident mitigation design alternative (SAMDA) or severe accident mitigation alternative (SAMA) analysis has not been performed, alternatives to mitigate severe accidents must be considered for all plants that have not considered such alternatives and would be the functional equivalent of a Category 2 issue requiring site-specific analysis.

1
2
3
4
5

February 2023

B-51

Draft NUREG-1437, Revision 2

1 **Table B.1-15 Comparison of Environmental Justice-Related Environmental Issues and Findings in This LR GEIS Revision**
 2 **to Prior Versions of Table B-1 of 10 CFR Part 51**

1996 LR GEIS Issue	1996 LR GEIS Finding	2013 LR GEIS Issue	2013 LR GEIS Finding	2023 LR GEIS Issue ^(a)	2023 LR GEIS Finding ^(a)
Environmental justice	None. The need for and the content of an analysis of environmental justice will be addressed in plant-specific reviews.	Minority and low-income populations	(Category 2). Impacts on minority and low-income populations and subsistence consumption resulting from continued operations and refurbishment associated with license renewal will be addressed in plant-specific reviews. See NRC Policy Statement on the Treatment of Environmental Justice Matters in NRC Regulatory and Licensing Actions (69 FR 52040; August 24, 2004).	Impacts on minority populations, low-income populations, and Indian Tribes	(Category 2). Impacts on minority populations, low-income populations, Indian Tribes, and subsistence consumption resulting from continued operations and refurbishment associated with license renewal will be addressed in nuclear plant-specific reviews.

3 (a) The technical bases for these issues and findings in the LR GEIS have been revised to fully account for the impacts of initial and one term of subsequent
 4 license renewal.
 5

1
2**Table B.1-16 Comparison of Waste Management-Related Environmental Issues and Findings in This LR GEIS Revision to Prior Versions of Table B-1 of 10 CFR Part 51**

1996 LR GEIS Issue	1996 LR GEIS Finding	2013 LR GEIS Issue	2013 LR GEIS Finding	2023 LR GEIS Issue ^(a)	2023 LR GEIS Finding ^(a)
Low-level waste storage and disposal	<p>Small (Category 1). The comprehensive regulatory controls that are in place and the low public doses being achieved at reactors ensure that the radiological impacts to the environment will remain small during the term of a renewed license. The maximum additional onsite land that may be required for low-level waste storage during the term of a renewed license and associated impacts will be small.</p> <p>Nonradiological impacts on air and water will be negligible. The radiological and nonradiological environmental impacts of long-term disposal of low-level waste from any individual plant at licensed sites are small. In addition, the Commission concludes that there is reasonable assurance</p>	Low-level waste storage and disposal	<p>Small (Category 1). The comprehensive regulatory controls that are in place and the low public doses being achieved at reactors ensure that the radiological impacts on the environment would remain small during the license renewal term.</p>	Low-level waste storage and disposal	<p>Small (Category 1). The comprehensive regulatory controls that are in place and the low public doses being achieved at reactors ensure that the radiological impacts to the environment would remain small during the license renewal term.</p>

1996 LR GEIS Issue	1996 LR GEIS Finding	2013 LR GEIS Issue	2013 LR GEIS Finding	2023 LR GEIS Issue ^(a)	2023 LR GEIS Finding ^(a)
Onsite spent fuel	<p>that sufficient low-level waste disposal capacity will be made available when needed for facilities to be decommissioned consistent with NRC decommissioning requirements.</p> <p>Small (Category 1). The expected increase in the volume of spent fuel from an additional 20 years of operation can be safely accommodated onsite with small environmental effects through dry or pool storage at all plants if a permanent repository or monitored retrievable storage is not available.</p>	Onsite storage of spent nuclear fuel	Small (Category 1). The expected increase in the volume of spent fuel from an additional 20 years of operation can be safely accommodated onsite during the license renewal term with small environmental effects through dry or pool storage at all plants.	Onsite storage of spent nuclear fuel	<p>During the license renewal term, Small (Category 1). The expected increase in the volume of spent fuel from an additional 20 years of operation can be safely accommodated onsite during the license renewal term with small environmental impacts through dry or pool storage at all plants.</p> <p>For the period after the licensed life for reactor operations, the impacts of onsite storage of spent nuclear fuel during the continued storage period are discussed in NUREG-2157 and as stated in § 51.23(b), shall be deemed incorporated into this issue.</p>
Offsite radiological	The NRC did not assign a single level of significance	Offsite radiological	Uncertain impact. The generic conclusion on	Offsite radiological	(Category 1). For the high-level waste and

1996 LR GEIS Issue	1996 LR GEIS Finding	2013 LR GEIS Issue	2013 LR GEIS Finding	2023 LR GEIS Issue ^(a)	2023 LR GEIS Finding ^(a)
impacts (spent fuel and high level waste disposal)	for the impacts of spent fuel and high-level waste disposal, but considered the issue Category 1. ^(b)	impacts of spent nuclear fuel and high-level waste disposal	offsite radiological impacts of spent nuclear fuel and high-level waste is not being finalized pending the completion of a generic environmental impact statement on waste confidence. ^(c)	impacts of spent nuclear fuel and high-level waste disposal	<p>spent fuel disposal component of the fuel cycle, the EPA established a dose limit of 0.15 mSv (15 millirem) per year for the first 10,000 years and 1.0 mSv (100 millirem) per year between 10,000 years and 1 million years for offsite releases of radionuclides at the proposed repository at Yucca Mountain, Nevada.</p> <p>The Commission concludes that the impacts would not be sufficiently large to require the NEPA conclusion, for any plant, that the option of extended operation under 10 CFR Part 54 should be eliminated. Accordingly, while the Commission has not assigned a single level of significance for the impacts of spent fuel and high-level waste disposal, this issue is considered Category 1.</p>

1996 LR GEIS Issue	1996 LR GEIS Finding	2013 LR GEIS Issue	2013 LR GEIS Finding	2023 LR GEIS Issue ^(a)	2023 LR GEIS Finding ^(a)
Mixed-waste storage and disposal	Small (Category 1). The comprehensive regulatory controls and the facilities and procedures that are in place ensure proper handling and storage, as well as negligible doses and exposure to toxic materials for the public and the environment at all plants. License renewal will not increase the small, continuing risk to human health and the environment posed by mixed waste at all plants. The radiological and nonradiological environmental impacts of long-term disposal of mixed waste from any individual plant at licensed sites are small. In addition, the Commission concludes that there is reasonable assurance that sufficient mixed-waste disposal capacity will be made available when needed for facilities to be decommissioned consistent with NRC decommissioning requirements.	Mixed-waste storage and disposal	Small (Category 1). The comprehensive regulatory controls and the facilities and procedures that are in place ensure proper handling and storage, as well as negligible doses and exposure to toxic materials for the public and the environment at all plants. License renewal would not increase the small, continuing risk to human health and the environment posed by mixed waste at all plants. The radiological and nonradiological environmental impacts of long-term disposal of mixed waste from any individual plant at licensed sites are small.	Mixed-waste storage and disposal	Small (Category 1). The comprehensive regulatory controls and the facilities and procedures that are in place ensure proper handling and storage, as well as negligible doses and exposure to toxic materials for the public and the environment at all plants. License renewal would not increase the small, continuing risk to human health and the environment posed by mixed waste at all plants. The radiological and nonradiological environmental impacts of long-term disposal of mixed waste from any individual plant at licensed sites are small.

1996 LR GEIS Issue	1996 LR GEIS Finding	2013 LR GEIS Issue	2013 LR GEIS Finding	2023 LR GEIS Issue ^(a)	2023 LR GEIS Finding ^(a)
Nonradiological waste	Small (Category 1). No changes to generating systems are anticipated for license renewal. Facilities and procedures are in place to ensure continued proper handling and disposal at all plants.	Nonradioactive waste storage and disposal	Small (Category 1). No changes to systems that generate nonradioactive waste are anticipated during the license renewal term. Facilities and procedures are in place to ensure continued proper handling, storage, and disposal, as well as negligible exposure to toxic materials for the public and the environment at all plants.	Nonradioactive waste storage and disposal	Small (Category 1). No changes to systems that generate nonradioactive waste are anticipated during the license renewal term. Facilities and procedures are in place to ensure continued proper handling, storage, and disposal, as well as negligible exposure to toxic materials for the public and the environment at all plants.

- (a) The technical bases for these issues and findings in the LR GEIS have been revised to fully account for the impacts of initial and one term of subsequent license renewal.
- (b) For the high level waste and spent fuel disposal component of the fuel cycle, there are no current regulatory limits for offsite releases of radionuclides for the current candidate repository site. However, if we assume that limits are developed along the lines of the 1995 National Academy of Sciences (NAS) report, Technical Bases for Yucca Mountain Standards, and that in accordance with the Commission's Waste Confidence Decision, 10 CFR 51.23, a repository can and likely will be developed at some site that will comply with such limits, peak doses to virtually all individuals will be 100 millirem per year or less. However, while the Commission has reasonable confidence that these assumptions will prove correct, there is considerable uncertainty since the limits are yet to be developed, no repository application has been completed or reviewed, and uncertainty is inherent in the models used to evaluate possible pathways to the human environment. The NAS report indicated that 100 millirem per year should be considered as a starting point for limits for individual doses, but notes that some measure of consensus exists among national and international bodies that the limits should be a fraction of the 100 millirem per year. The lifetime individual risk from 100 millirem annual dose limit is about 3×10^{-3} .

Estimating cumulative doses to populations over thousands of years is more problematic. The likelihood and consequences of events that could seriously compromise the integrity of a deep geologic repository were evaluated by the Department of Energy in the Final Environmental Impact Statement: Management of Commercially Generated Radioactive Waste, October 1980. The evaluation estimated the 70-year whole-body dose commitment to the maximally exposed individual and to the regional population resulting from several modes of breaching a reference repository in the year of closure, after 1,000 years, after 100,000 years, and after 100,000,000 years. Subsequently, the NRC and other Federal agencies have expended considerable effort to develop models for the design and for the licensing of a high-level waste repository, especially for the candidate repository at Yucca Mountain. More meaningful estimates of doses to the population may be possible in the future as more is understood about the performance of the proposed Yucca Mountain repository. Such estimates would involve very great uncertainty, especially with respect to cumulative population doses over thousands of years. The standard proposed by the NAS is a limit on maximum individual dose. The relationship of potential new regulatory requirements, based on the NAS report, and cumulative population impacts have not been determined, although the report articulates the view that protection of individuals will adequately protect the population for a repository at Yucca Mountain. However, the EPA's generic repository standards in 40 CFR Part 191 generally provide an indication of the order of magnitude of cumulative risk to population that could result from the licensing of a Yucca Mountain repository, assuming the

1 ultimate standards will be within the range of standards now under consideration. The standards in 40 CFR Part 191 protect the population by imposing
2 limitations on the amount of radioactive material released over 10,000 years. The cumulative release limits are based on EPA's population impact goal of
3 1,000 premature cancer deaths worldwide for a 100,000 metric tonne (MTHM) repository.
4

5 Nevertheless, despite all the uncertainty, some judgment as to the regulatory NEPA implications of these matters should be made, and it makes no sense
6 to repeat the same judgment in every case. Even taking the uncertainties into account, the Commission concludes that these impacts are acceptable in
7 that these impacts would not be sufficiently large to require the NEPA conclusion, for any plant, that the option of extended operation under 10 CFR Part
8 54 should be eliminated. Accordingly, while the Commission has not assigned a single level of significance for the impacts of spent fuel and high-level
9 waste disposal, this issue is considered Category 1.
10

- 11 (c) As a result of the decision of United States Court of Appeals in *New York v. NRC*, 681 F.3d 471 (D.C. Cir. 2012), the NRC cannot rely upon its waste
12 confidence decision and rule until it has taken those actions that will address the deficiencies identified by the D.C. Circuit. Although the waste confidence
13 decision and rule did not assess the impacts associated with disposal of spent nuclear fuel and high-level waste in a repository, it did reflect the Commission's
14 confidence, at the time, in the technical feasibility of a repository and when that repository could have been expected to become available. Without the
15 analysis in the waste confidence decision and rule regarding the technical feasibility and availability of a repository, the NRC cannot assess how long the
16 spent fuel will need to be stored onsite. Note: In 2014, the NRC issued the Continued Storage Final Rule (79 FR 56238) that addressed the generic
17 determination of the environmental impacts of continued storage of spent nuclear fuel beyond a reactor's licensed life for operation. This final rule made
18 conforming changes to the two environmental issues in Table B-1 that were affected by the vacated 2010 Waste Confidence Rule: "Onsite storage of spent
19 nuclear fuel" and "Offsite radiological impacts of spent nuclear fuel and high-level waste disposal."
20
-

1
2**Table B.1-17 Comparison of Greenhouse Gas Emissions and Climate Change-Related Environmental Issues and Findings in This LR GEIS Revision to Prior Versions of Table B-1 of 10 CFR Part 51**

1996 LR GEIS Issue	1996 LR GEIS Finding	2013 LR GEIS Issue	2013 LR GEIS Finding	2023 LR GEIS Issue ^(a)	2023 LR GEIS Finding ^(a)
Not addressed	Not applicable	Not addressed	Not applicable	Greenhouse gas impacts on climate change	<p>Small (Category 1). Greenhouse gas impacts on climate change from continued operations and refurbishment associated with license renewal are expected to be small at all plants. Greenhouse gas emissions from routine operations of nuclear power plants are typically very minor, because such plants, by their very nature, do not normally combust fossil fuels to generate electricity.</p> <p>Greenhouse gas emissions from construction vehicles and other motorized equipment for refurbishment activities would be intermittent and temporary, restricted to the refurbishment period. Worker vehicle greenhouse gas emissions for refurbishment would be similar to worker vehicle</p>

1996 LR GEIS Issue	1996 LR GEIS Finding	2013 LR GEIS Issue	2013 LR GEIS Finding	2023 LR GEIS Issue ^(a)	2023 LR GEIS Finding ^(a)
Not addressed	Not applicable	Not addressed	Not applicable	Climate change impacts on environmental resources	emissions from normal nuclear power plant operations. (Category 2). Climate change can have additive effects on environmental resource conditions that may also be directly impacted by continued operations and refurbishment during the license renewal term. The effects of climate change can vary regionally and climate change information at the regional and local scale is necessary to assess trends and impacts on the human environment for a specific location. The impacts of climate change on environmental resources during the license renewal term are location-specific and cannot be evaluated generically.
<p>1 (a) The technical bases for these issues and findings in the LR GEIS have been revised to fully account for the impacts of initial and one term of subsequent 2 license renewal.</p>					

1
2**Table B.1-18 Comparison of Cumulative Effects-Related Environmental Issues and Findings in This LR GEIS Revision to Prior Versions of Table B-1 of 10 CFR Part 51**

1996 LR GEIS Issue	1996 LR GEIS Finding	2013 LR GEIS Issue	2013 LR GEIS Finding	2023 LR GEIS Issue ^(a)	2023 LR GEIS Finding ^(a)
Not addressed	Not applicable	Cumulative impacts	(Category 2). Cumulative impacts of continued operations and refurbishment associated with license renewal must be considered on a plant-specific basis. Impacts would depend on regional resource characteristics, the resource-specific impacts of license renewal, and the cumulative significance of other factors affecting the resource.	Cumulative effects	(Category 2). Cumulative effects or impacts of continued operations and refurbishment associated with license renewal must be considered on a plant-specific basis. The effects depend on regional resource characteristics, the incremental resource-specific effects of license renewal, and the cumulative significance of other factors affecting the environmental resource.
(a) The technical bases for these issues and findings in the LR GEIS have been revised to fully account for the impacts of initial and one term of subsequent license renewal.					

3
4
5

1
2**Table B.1-19 Comparison of Uranium Fuel Cycle-Related Environmental Issues and Findings in This LR GEIS Revision to Prior Versions of Table B-1 of 10 CFR Part 51**

1996 LR GEIS Issue	1996 LR GEIS Finding	2013 LR GEIS Issue	2013 LR GEIS Finding	2023 LR GEIS Issue ^(a)	2023 LR GEIS Finding ^(a)
Offsite radiological impacts (individual effects from other than the disposal of spent fuel and high-level waste)	Small (Category 1). Offsite impacts of the uranium fuel cycle have been considered by the Commission in Table S-3 of this part. Based on information in the GEIS, impacts on individuals from radioactive gaseous and liquid releases including radon 222 and technetium 99 are small.	Offsite radiological impacts—individual impacts from other than the disposal of spent fuel and high-level waste	Small (Category 1). The impacts on the public from radiological exposures have been considered by the Commission in Table S-3 of this part. Based on information in the GEIS, impacts on individuals from radioactive gaseous and liquid releases, including radon 222 and technetium-99, would remain at or below the NRC’s regulatory limits.	Offsite radiological impacts—individual impacts from other than the disposal of spent fuel and high-level waste	Small (Category 1). The impacts to the public from radiological exposures have been considered by the Commission in Table S-3 of this part. Based on information in the GEIS, impacts to individuals from radioactive gaseous and liquid releases including radon-222 and technetium-99 would remain at or below the NRC’s regulatory limits.
Offsite radiological impacts (collective effects)	The NRC did not assign a single level of significance for the collective effects of the fuel cycle, but considered the issue Category 1. ^(b)	Offsite radiological impacts—collective impacts from other than the disposal of spent fuel and high-level waste	(Category 1). There are no regulatory limits applicable to collective doses to the general public from fuel-cycle facilities. The practice of estimating health effects on the basis of collective doses may not be meaningful. All fuel -cycle facilities are designed and operated to meet the applicable regulatory limits and standards. The Commission concludes that the collective impacts are acceptable.	Offsite radiological impacts—collective impacts from other than the disposal of spent fuel and high-level waste	(Category 1). There are no regulatory limits applicable to collective doses to the general public from fuel-cycle facilities. The practice of estimating health effects on the basis of collective doses may not be meaningful. All fuel-cycle facilities are designed and operated to meet the applicable regulatory limits and standards. The Commission concludes that the collective impacts are acceptable.

1996 LR GEIS Issue	1996 LR GEIS Finding	2013 LR GEIS Issue	2013 LR GEIS Finding	2023 LR GEIS Issue ^(a)	2023 LR GEIS Finding ^(a)
			The Commission concludes that the impacts would not be sufficiently large to require the NEPA conclusion, for any plant, that the option of extended operation under 10 CFR Part 54 should be eliminated. Accordingly, while the Commission has not assigned a single level of significance for the collective impacts of the uranium fuel cycle, this issue is considered Category 1.		The Commission concludes that the impacts would not be sufficiently large to require the NEPA conclusion, for any plant, that the option of extended operation under 10 CFR Part 54 should be eliminated. Accordingly, while the Commission has not assigned a single level of significance for the collective impacts of the uranium fuel cycle, this issue is considered Category 1.
Nonradiological impacts of the uranium fuel cycle	Small (Category 1). The nonradiological impacts of the uranium fuel cycle resulting from the renewal of an operating license for any plant are found to be small.	Nonradiological impacts of the uranium fuel cycle	Small (Category 1). The nonradiological impacts of the uranium fuel cycle resulting from the renewal of an operating license for any plant would be small.	Nonradiological impacts of the uranium fuel cycle	Small (Category 1). The nonradiological impacts of the uranium fuel cycle resulting from the renewal of an operating license for any plant would be small.
Transportation	Small (Category 1). The impacts of transporting spent fuel enriched up to 5 percent uranium-235, with average burnup for the peak rod, to current levels approved by NRC up to 62,000 MWd/MTU and the cumulative	Transportation	Small (Category 1). The impacts of transporting materials to and from uranium-fuel-cycle facilities on workers, the public, and the environment are expected to be small.	Transportation	Small (Category 1). The impacts of transporting materials to and from uranium-fuel-cycle facilities on workers, the public, and the environment are expected to be small.

1996 LR GEIS Issue	1996 LR GEIS Finding	2013 LR GEIS Issue	2013 LR GEIS Finding	2023 LR GEIS Issue ^(a)	2023 LR GEIS Finding ^(a)
	<p>impacts of transporting high-level waste to a single repository, such as Yucca Mountain, Nevada, are found to be consistent with the impact values contained in 10 CFR 51.52(c), Summary Table S-4—Environmental Impact of Transportation of Fuel and Waste to and from One Light-Water-Cooled Nuclear Power Reactor. If fuel enrichment or burnup conditions are not met, the applicant must submit an assessment of the implications for the environmental impact values reported in § 51.52.</p>				

- 1 (a) The technical bases for these issues and findings in the LR GEIS have been revised to fully account for the impacts of initial and one term of subsequent
2 license renewal.
- 3 (b) The 100 year environmental dose commitment to the U.S. population from the fuel cycle, high-level waste and spent fuel disposal excepted, is calculated to
4 be about 14,800 person rem, or 12 cancer fatalities, for each additional 20-year power reactor operating term. Much of this, especially the contribution of
5 radon releases from mines and tailing piles, consists of tiny doses summed over large populations. This same dose calculation can theoretically be extended
6 to include many tiny doses over additional thousands of years as well as doses outside the United States. The result of such a calculation would be
7 thousands of cancer fatalities from the fuel cycle, but this result assumes that even tiny doses have some statistical adverse health effect that will never be
8 mitigated (e.g., no cancer cure in the next thousand years), and that these doses projected over thousands of years are meaningful. However, these
9 assumptions are questionable. In particular, science cannot rule out the possibility that there will be no cancer fatalities from these tiny doses. For
10 perspective, the doses are very small fractions of regulatory limits, and even smaller fractions of natural background exposure to the same populations.
11
- 12 Nevertheless, despite all the uncertainty, some judgment as to the regulatory NEPA implications of these matters should be made, and it makes no sense to
13 repeat the same judgment in every case. Even taking the uncertainties into account, the Commission concludes that these impacts are acceptable in that
14 these impacts would not be sufficiently large to require the NEPA conclusion, for any plant, that the option of extended operation under 10 CFR Part 54 should

be eliminated. Accordingly, while the Commission has not assigned a single level of significance for the collective effects of the fuel cycle, this issue is considered Category 1.

1
2
3

February 2023

B-65

Draft NUREG-1437, Revision 2

1
2**Table B.1-20 Comparison of Termination of Nuclear Power Plant Operations and Decommissioning-Related Environmental Issues and Findings in This LR GEIS Revision to Prior Versions of Table B-1 of 10 CFR Part 51**

1996 LR GEIS Issue	1996 LR GEIS Finding	2013 LR GEIS Issue	2013 LR GEIS Finding	2023 LR GEIS Issue ^(a)	2023 LR GEIS Finding ^(a)
Air quality	Small (Category 1). Air quality impacts of decommissioning are expected to be negligible either at the end of the current operating term or at the end of the license renewal term.	Termination of plant operations and decommissioning	Small (Category 1). License renewal is expected to have a negligible effect on the impacts of terminating operations and decommissioning on all resources.	Termination of plant operations and decommissioning	Small (Category 1). License renewal is expected to have a negligible effect on the impacts of terminating operations and decommissioning on all resources.
Water quality	Small (Category 1). The potential for significant water quality impacts from erosion or spills is no greater whether decommissioning occurs after a 20-year license renewal period or after the original 40-year operation period, and measures are readily available to avoid such impacts.				
Ecological resources	Small (Category 1). Decommissioning after either the initial operating period or after a 20-year license renewal period is not expected to have any direct ecological impacts.				

1996 LR GEIS Issue	1996 LR GEIS Finding	2013 LR GEIS Issue	2013 LR GEIS Finding	2023 LR GEIS Issue ^(a)	2023 LR GEIS Finding ^(a)
Socioeconomic impacts	Small (Category 1). Decommissioning would have some short-term socioeconomic impacts. The impacts would not be increased by delaying decommissioning until the end of a 20-year relicense period, but they might be decreased by population and economic growth.				
Radiation doses	Small (Category 1). Doses to the public will be well below applicable regulatory standards regardless of which decommissioning method is used. Occupational doses would increase no more than 1 man-rem caused by buildup of long-lived radionuclides during the license renewal term.				
Waste management	Small (Category 1). Decommissioning at the end of a 20 year license renewal period would generate no more solid wastes than at the end of the current license term.				

1996 LR GEIS Issue	1996 LR GEIS Finding	2013 LR GEIS Issue	2013 LR GEIS Finding	2023 LR GEIS Issue ^(a)	2023 LR GEIS Finding ^(a)
	No increase in the quantities of Class C or greater than Class C wastes would be expected.				
(a) The technical bases for these issues and findings in the LR GEIS have been revised to fully account for the impacts of initial and one term of subsequent license renewal.					

1
2

1 **B.2 References**

2 10 CFR Part 51. *Code of Federal Regulations*, Title 10, *Energy*, Part 51, "Environmental
3 Protection Regulations for Domestic Licensing and Related Regulatory Functions."

4 61 FR 28467. June 5, 1996. "Environmental Review for Renewal of Nuclear Power Plant
5 Operating Licenses." *Federal Register*, Nuclear Regulatory Commission.

6 61 FR 66537. December 18, 1996. "Environmental Review for Renewal of Nuclear Power
7 Plant Operating Licenses." Final Rule, *Federal Register*, Nuclear Regulatory Commission.

8 64 FR 48496. September 3, 1999. "Changes to Requirements for Environmental Review for
9 Renewal of Nuclear Power Plant Operating Licenses." *Federal Register*, Nuclear Regulatory
10 Commission.

11 78 FR 37282. June 20, 2013. "Revisions to Environmental Review for Renewal of Nuclear
12 Power Plant Operating Licenses." Final Rule, *Federal Register*, Nuclear Regulatory
13 Commission.

14 79 FR 56238. September 19, 2014. "Continued Storage of Spent Nuclear Fuel." Final Rule,
15 *Federal Register*, Nuclear Regulatory Commission.

1
2
3
4
5

APPENDIX C

GENERAL CHARACTERISTICS AND ENVIRONMENTAL SETTINGS OF OPERATING DOMESTIC NUCLEAR POWER PLANTS

APPENDIX C**GENERAL CHARACTERISTICS AND ENVIRONMENTAL SETTINGS
OF OPERATING DOMESTIC NUCLEAR POWER PLANTS**

5 This appendix contains brief descriptions of each operating commercial nuclear power plant site
6 in the United States. The material is intended to serve as an overview of the important
7 characteristics of each plant and its environmental setting. The information was taken from the
8 1996 and 2013 *Generic Environmental Impact Statement for License Renewal of Nuclear Plants*
9 (LR GEIS, NUREG-1437, Revisions 0 and 1; NRC 1996, NRC 2013) and updated with the best
10 available information from recently published supplemental environmental impacts statements,
11 U.S. Census Bureau population estimates (USCB 2021), U.S. Environmental Protection Agency
12 Level III ecoregion data (EPA 2013), National Wetlands Inventory data (FWS 2022), National
13 Land Cover Database data (USGS 2019), the 2021-2022 U.S. Nuclear Regulatory Commission
14 Information Digest (NRC 2021), and license renewal applications, including associated
15 environmental reports, as docketed by the U.S. Nuclear Regulatory Commission.
16

ARKANSAS NUCLEAR ONE (Arkansas)

Location: Pope County, AR
 6 mi (10 km) WNW of Russellville
 Latitude 35.3100°N; longitude 93.2308°W
 Licensee: Entergy Operations, Inc.

<u>Unit Information</u>	<u>Unit 1</u>	<u>Unit 2</u>
Docket Number:	50-313	50-368
Construction Permit:	1968	1972
Operating License:	1974	1978
Commercial Operation:	1974	1980
License Expiration:	2034	2038
Licensed Thermal Power (MWt):	2,568	3,026
Net Capacity (MWe):	833	985
Type of Reactor:	PWR	PWR
Nuclear Steam Supply System Vendor:	B&W	CE

Cooling Water System

Type: Unit 1: Once-through; Unit 2: Natural draft cooling tower
 Source: Dardanelle Reservoir
 Source Temperature Range: 40–83 degrees Fahrenheit (°F) (4–28 degrees Celsius [°C])
 Condenser Flow Rate: 762,400 gallons per minute [gpm] (48.1 m³/s) for Unit 1
 422,000 gpm (26.6 cubic meters per second m³/s) for Unit 2
 Design Condenser Temperature Rise: 5 °F (8.3 °C) for Unit 1
 30.7 °F (17.1 °C) for Unit 2
 Intake Structure: 4,400 ft (1,340 meters [m]) canal
 Discharge Structure: 520 ft (158 m) canal

Site Information

Total Area: 1,164 acres (ac) (471 hectares [ha])
 Exclusion Area Distance: 0.7 mi [miles] (1 kilometers [km]) radius
 Low Population Zone: 4 mi (6.44 km) radius
 Nearest City: Little Rock: 2020 population: 202,591
 Site Topography: Flat
 Surrounding Area Topography: Hilly to mountainous
 Dominant Land Cover within 5 mi (8 km): Forest, agriculture, open water
 Level 1 Ecoregion within 5 mi (8 km): Eastern Temperate Forest
 Level 3 Ecoregion within 5 mi (8 km): Arkansas Valley
 Percent Wetland within 5 mi (8 km): 0.9
 Nearby Features: The nearest town is London 2 mi (3 km) NW. The size of Lake Dardanelle is 37,000 ac (15,000 ha). The reservoir is part of the Arkansas River. The Missouri Pacific Railroad and U.S. Highway I-40 are just north of the site.
 Population within a 50 mi (80 km) Radius: 312,591.

1 **BEAVER VALLEY POWER STATION (Beaver Valley)**

2
 3 Location: Beaver County, PA
 4 25 mi (40 km) NW of Pittsburgh
 5 Latitude 40.6219°N; longitude 80.4339°W
 6 Licensee: Energy Harbor Nuclear Corporation

7
 8 Unit Information

Unit 1

Unit 2

9			
10	Docket Number:	50-334	50-412
11	Construction Permit:	1970	1974
12	Operating License:	1976	1987
13	Commercial Operation:	1976	1987
14	License Expiration:	2036	2047
15	Licensed Thermal Power (MWt):	2,900	2,900
16	Net Capacity (MWe):	892	901
17	Type of Reactor:	PWR	PWR
18	Nuclear Steam Supply System Vendor:	WEST	WEST

19
 20 Cooling Water System

21
 22 Type: Natural draft cooling towers
 23 Source: Ohio River
 24 Source Temperature Range: 36.5–79.5 °F (2.5–26.4 °C)
 25 Condenser Flow Rate: 480,400 gpm (30.31 m³/s) each unit
 26 Design Condenser Temperature Rise: 26 °F (14 °C)
 27 Intake Structure: Concrete structure at river edge
 28 Discharge Structure: At river edge

29
 30 Site Information

31
 32 Total Area: 453 ac (183 ha)
 33 Exclusion Area Distance: 0.38 mi (0.61 km)
 34 Low Population Zone: 3.60 mi (5.79 km)
 35 Nearest City: Pittsburgh; 2020 population: 302,971
 36 Site Topography: Flat
 37 Surrounding Area Topography: Hilly
 38 Dominant Land Cover within 5 mi (8 km): Forest, agriculture, developed: open space
 39 Level 1 Ecoregion within 5 mi (8 km): Eastern Temperate Forest
 40 Level 3 Ecoregion within 5 mi (8 km): Western Allegheny Plateau
 41 Percent Wetland within 5 mi (8 km): 0.5
 42 Nearby Features: The nearest town is Midland 1 mi (1.6 km) NW. A large industrial area is
 43 about 1 mi (1.6 km) WNW. The Penn Central Railroad State Parks are within
 44 10 mi (16 km).
 45 Population within a 50 mi (80 km) Radius: 3,146,489.
 46

BRAIDWOOD STATION (Braidwood)

1
2
3 Location: Will County, IL
4 39 km (24 mi) SSW of Joliet
5 Latitude 41.2436°N; longitude 88.2297°W
6 Licensee: Constellation Energy Generation, LLC
7

8 <u>Unit Information</u>	<u>Unit 1</u>	<u>Unit 2</u>
9 Docket Number:	50-456	50-457
10 Construction Permit:	1975	1975
11 Operating License:	1987	1988
12 Commercial Operation:	1988	1988
13 License Expiration:	2046	2047
14 Licensed Thermal Power (MWt):	3,645	3,645
15 Net Capacity (MWe):	1,183	1,154
16 Type of Reactor:	PWR	PWR
17 Nuclear Steam Supply System Vendor:	WEST	WEST

Cooling Water System

19 Type: Cooling pond
20 Source: Kankakee River
21 Source Temperature Range: 32–87 °F (0–31 °C)
22 Condenser Flow Rate: 729,800 gpm (46.05 m³/s)
23 Design Condenser Temperature Rise: 21 °F (12 °C)
24 Intake Structure: Concrete structure at lake shore
25 Discharge Structure: Surface discharge flume to lake

Site Information

27 Total Area: 4,457 ac (1,804 ha)
28 Exclusion Area Distance: 0.3 mi (0.48 km) minimum
29 Low Population Zone: 1.125 mi (1.810 km) radius
30 Nearest City: Joliet; 2020 population: 150,362
31 Site Topography: Flat to rolling
32 Surrounding Area Topography: Flat to rolling
33 Dominant Land Cover within 5 mi (8 km): Agriculture, forest, developed: high, medium, low
34 density
35 Level 1 Ecoregion within 5 mi (8 km): Eastern Temperate Forest
36 Level 3 Ecoregion within 5 mi (8 km): Central Corn Belt Plains
37 Percent Wetland within 5 mi (8 km): 3.9
38 Nearby Features: The nearest town is Godley 0.5 mi (0.8 km) SW. There are 4 State parks
39 within 10 mi (16 km). Midewin National Tallgrass Prairie and Abraham
40 Lincoln National Cemetery are about 8 mi (13 km) NE. Dresden Nuclear
41 Power Station is about 10 mi (16 km) N, and LaSalle County Station
42 (nuclear) is about 20 mi (32 km) WSW. The Illinois Central Gulf Railroad is
43 just NW. U.S. Highway I-55 is about 2 mi (3 km) NW.
44 Population within a 50 mi (80 km) Radius: 5,033,013.
45

BROWNS FERRY NUCLEAR PLANT (Browns Ferry)

Location: Limestone County, AL
 16 km (10 mi) NW of Decatur
 Latitude 34.7042°N; longitude 87.1186°W
 Licensee: Tennessee Valley Authority

<u>Unit Information</u>	<u>Unit 1</u>	<u>Unit 2</u>	<u>Unit 3</u>
Docket Number:	50-259	50-260	50-296
Construction Permit:	1967	1967	1968
Operating License:	1973	1974	1976
Commercial Operation:	1974	1975	1977
License Expiration:	2033	2034	2036
Licensed Thermal Power (MWt):	3,952	3,952	3,952
Net Capacity (MWe):	1,256	1,259	1,260
Type of Reactor:	BWR	BWR	BWR
Nuclear Steam Supply System Vendor:	GE	GE	GE

Cooling Water System

Type: Once-through with helper towers
 Source: Tennessee River
 Source Temperature Range: 40–90 °F (4–32 °C)
 Condenser Flow Rate: 734,000 gpm (139 m³/s); for all three units
 Design Condenser Temperature Rise: 28.7 °F (15.9 °C)
 Intake Structure: Concrete structure in small inlet
 Discharge Structure: Diffuser pipes

Site Information

Total Area: 840 ac (340 ha)
 Exclusion Area Distance: 0.76 mi (1.22 km) radius
 Low Population Zone: 7 mi (11.3 km)
 Nearest City: Huntsville; 2020 population: 215,006
 Site Topography: Flat
 Surrounding Area Topography: Flat to rolling
 Dominant Land Cover within 5 mi (8 km): Agriculture, open water, forest
 Level 1 Ecoregion within 5 mi (8 km): Eastern Temperate Forest
 Level 3 Ecoregion within 5 mi (8 km): Interior Plateau
 Percent Wetland within 5 mi (8 km): 11.9, mostly freshwater forested/shrub wetland
 Nearby Features: The nearest town is Lawngate 1 mi (1.6 km) NE. The Redstone Arsenal is 25 mi (40 km) E. The Southern Railroad is 6 mi (10 km) S, and the Louisville and Nashville Railroad is 6 mi (10 km) E. Two wildlife management areas are located within 3 mi (5 km) of the plant.
 Population within a 50 mi (80 km) Radius: 1,081,319.

BRUNSWICK STEAM ELECTRIC PLANT (Brunswick)

Location: Brunswick County, NC
 16 mi (26 km) S of Wilmington
 Latitude 33.9583°N; longitude 78.0106°W
 Licensee: Duke Energy Progress, LLC

<u>Unit Information</u>	<u>Unit 1</u>	<u>Unit 2</u>
Docket Number:	50-325	50-324
Construction Permit:	1967	1968
Operating License:	1976	1974
Commercial Operation:	1977	1975
License Expiration:	2036	2034
Licensed Thermal Power (MWt):	2,923	2,923
Net Capacity (MWe):	938	932
Type of Reactor:	BWR	BWR
Nuclear Steam Supply System Vendor:	GE	GE

Cooling Water System

Type: Once-through
 Source: Cape Fear River
 Source Temperature Range: 40–86 °F (4–30 °C)
 Condenser Flow Rate: 675,000 gpm (42.6 m³/s)
 Design Condenser Temperature Rise: 17 °F (9 °C)
 Intake Structure: 3 mi (5 km) canal from Cape Fear River
 Discharge Structure: 6 mi (10 km) canal to Atlantic Ocean

Site Information

Total Area: 1,200 ac (490 ha)
 Exclusion Area Distance: 0.57 mi (0.92 km)
 Low Population Zone: 2 mi (3.22 km)
 Nearest City: Wilmington; 2020 population: 115,451
 Site Topography: Flat
 Surrounding Area Topography: Flat
 Dominant Land Cover within 5 mi (8 km): Wetland, open water, forest
 Level 1 Ecoregion within 5 mi (8 km): Eastern Temperate Forest
 Level 3 Ecoregion within 5 mi (8 km): Middle Atlantic Coastal Plain
 Percent Wetland within 5 mi (8 km): 32.3, mostly freshwater forested/shrub wetland and estuarine and marine wetland
 Nearby Features: The nearest town is Southport 3 mi (5 km) S. Sunny Point Military Ocean Terminal is about 5 mi (8 km) N.
 Population within a 50 mi (80 km) Radius: 548,758.

BYRON STATION (Byron)

1
2
3 Location: Ogle County, IL
4 17 mi (27 km) SW of Rockford
5 Latitude 42.0750°N; longitude 89.2811°W
6 Licensee: Constellation Energy Generation, LLC
7

<u>Unit Information</u>	<u>Unit 1</u>	<u>Unit 2</u>
Docket Number:	50-454	50-455
Construction Permit:	1975	1975
Operating License:	1985	1987
Commercial Operation:	1985	1987
License Expiration:	2044	2046
Licensed Thermal Power (MWt):	3,645	3,645
Net Capacity (MWe):	1,182	1,154
Type of Reactor:	PWR	PWR
Nuclear Steam Supply System Vendor:	WEST	WEST

Cooling Water System

19
20
21
22 Type: Natural draft towers
23 Source: Rock River
24 Source Temperature Range: Not available
25 Condenser Flow Rate: 632,000 gpm (39.9 m³/s)
26 Design Condenser Temperature Rise: 24 °F (13 °C)
27 Intake Structure: Concrete structure on river bank
28 Discharge Structure: Discharged to river
29

Site Information

30
31
32 Total Area: 1,398 ac (565.8 ha)
33 Exclusion Area Distance: 0.26 mi (0.42 km)
34 Low Population Zone: 3 mi (4.83 km)
35 Nearest City: Rockford; 2020 population: 148,655
36 Site Topography: Rolling
37 Surrounding Area Topography: Rolling
38 Dominant Land Cover within 5 mi (8 km): Agriculture, forest, developed: open space
39 Level 1 Ecoregion within 5 mi (8 km): Eastern Temperate Forest
40 Level 3 Ecoregion within 5 mi (8 km): Central Corn Belt Plains
41 Percent Wetland within 5 mi (8 km): 1.8, mostly freshwater forested/shrub wetland
42 Nearby Features: The nearest town is Byron about 3 mi (5 km) NNE. The Chicago Milwaukee
43 and the St. Paul and Pacific Railroads are about 4 mi (6 km) NNE. White
44 Pines State Park is about 11 mi (18 km) WSW.
45 Population within a 50 mi (80 km) Radius: 1,284,960.
46

CALLAWAY PLANT (Callaway)

Location: Callaway County, MO
 10 mi (16 km) SE of Fulton
 Latitude 38.7622°N; longitude 91.7817°W

Licensee: Ameren Missouri

Unit Information

Unit 1

Docket Number:	50-483
Construction Permit:	1976
Operating License:	1984
Commercial Operation:	1984
License Expiration:	2044
Licensed Thermal Power (MWt):	3,565
Net Capacity (MWe):	1,190
Type of Reactor:	PWR
Nuclear Steam Supply System Vendor:	WEST

Cooling Water System

Type: Natural draft cooling tower
 Source: Missouri River
 Source Temperature Range: Not available
 Condenser Flow Rate: 530,000 gpm (33 m³/s)
 Design Condenser Temperature Rise: 30 °F (17 °C)
 Intake Structure: Intake from river
 Discharge Structure: Discharged to river

Site Information

Total Area: 5,228 ac (2,115.8 ha)
 Exclusion Area Distance: 0.75 mi (1.21 km) radius
 Low Population Zone: 2.50 mi (4.02 ha)
 Nearest City: Columbia; 2020 population: 126,254
 Site Topography: Flat, on a small plateau
 Surrounding Area Topography: Rolling to hilly
 Dominant Land Cover within 5 mi (8 km): Forest, agriculture, developed: open space
 Level 1 Ecoregion within 5 mi (8 km): Eastern Temperate Forest
 Level 3 Ecoregion within 5 mi (8 km): Interior River Valley and Hills
 Percent Wetland within 5 mi (8 km): 3.3, mostly freshwater forested/shrub wetland
 Nearby Features: The nearest town is Portland 5 mi (8 km) SE. The Missouri, Kansas, and Texas Railroad is about 3 mi (5 km) S, and the Missouri Pacific Railroad is about 6 mi (10 km) S. U.S. Highway I-70 is about 10 mi (16 km) N.
 Population within a 50 mi (80 km) Radius: 585,372.

1 **CALVERT CLIFFS NUCLEAR POWER PLANT (Calvert Cliffs)**

2
3 Location: Calvert County, MD
4 35 mi (56 km) S of Annapolis
5 Latitude 38.4347°N; longitude 76.4419°W
6 Licensee: Constellation Energy Generation, LLC
7

8 <u>Unit Information</u>	9 <u>Unit 1</u>	9 <u>Unit 2</u>
10 Docket Number:	50-317	50-318
11 Construction Permit:	1969	1969
12 Operating License:	1974	1976
13 Commercial Operation:	1975	1977
14 License Expiration:	2034	2036
15 Licensed Thermal Power (MWt):	2,737	2,737
16 Net Capacity (MWe):	866	842
17 Type of Reactor:	PWR	PWR
18 Nuclear Steam Supply System Vendor:	CE	CE

19
20 Cooling Water System

21
22 Type: Once-through
23 Source: Chesapeake Bay
24 Source Temperature Range: 34–87 °F (1–31 °C)
25 Condenser Flow Rate: 1,200,000 gpm (76 m³/s) each unit
26 Design Condenser Temperature Rise: 12 °F (6.7 °C).
27 Intake Structure: 4,500 ft (1,372 m) from shore
28 Discharge Structure: 850 ft (260 m) from shore
29

30 Site Information

31
32 Total Area: 2,108 ac (853 ha)
33 Exclusion Area Distance: 0.67 mi (1.08 km) radius
34 Low Population Zone: 2 mi (3.2 km)
35 Nearest City: Washington, D.C.; 2020 population: 689,545
36 Site Topography: Rolling
37 Surrounding Area Topography: Rolling
38 Dominant Land Cover within 5 mi (8 km): Open water, forest, agriculture
39 Level 1 Ecoregion within 5 mi (8 km): Eastern Temperate Forest
40 Level 3 Ecoregion within 5 mi (8 km): Southeastern Plains; Middle Atlantic Coastal Plain
41 Percent Wetland within 5 mi (8 km): 2.1, mostly freshwater forested/shrub wetland
42 Nearby Features: The nearest town is Long Beach 1 mi (1.6 km) NNW. Calvert Cliffs State
43 Park is about 4 mi (6 km) SSE. A naval ordinance facility is 7 mi (11 km)
44 SSW.
45 Population within a 50 mi (80 km) Radius: 3,962,475.
46

Appendix C

CATAWBA NUCLEAR STATION (Catawba)

Location: York County, SC
6 mi (10 km) NNW of Rock Hill
Latitude 35.0514°N; longitude 81.0708°W
Licensee: Duke Energy Carolinas, LLC

Unit Information

Unit 1

Unit 2

Docket Number:	50-413	50-414
Construction Permit:	1975	1975
Operating License:	1985	1986
Commercial Operation:	1985	1986
License Expiration:	2043	2043
Licensed Thermal Power (MWt):	3,469	3,411
Net Capacity (MWe):	1,160	1,150
Type of Reactor:	PWR	PWR
Nuclear Steam Supply System Vendor:	WEST	WEST

Cooling Water System

Type: Mechanical draft towers
Source: Lake Wylie
Source Temperature Range: 43–83 °F (6–28 °C)
Condenser Flow Rate: 660,000 gpm (42 m³/s) each unit
Design Condenser Temperature Rise: 24 °F (13 °C)
Intake Structure: Skimmer wall on cove of the lake
Discharge Structure: On another cove of the lake

Site Information

Total Area: 391 ac (158 ha)
Exclusion Area Distance: 2,500 ft (0.76 km; 0.47 mi) radius
Low Population Zone: 3.8 mi (6.12 km) radius
Nearest City: Charlotte, North Carolina; 2020 population: 874,579
Site Topography: Rolling
Surrounding Area Topography: Rolling
Dominant Land Cover within 5 mi (8 km): Forest, agriculture, developed: open space
Level 1 Ecoregion within 5 mi (8 km): Eastern Temperate Forest
Level 3 Ecoregion within 5 mi (8 km): Piedmont
Percent Wetland within 5 mi (8 km): 0.7, mostly freshwater forested/shrub wetland and freshwater pond
Nearby Features: The nearest town is Rock Hill 6 mi (10 km) SSE. U.S. Highway I-77 is about 6 mi (10 km) E and I-85 is about 17 mi (27 km) N. The Southern Railway is 5 mi (8 km) S.
Population within a 50 mi (80 km) Radius: 3,034,933.

1 **CLINTON POWER STATION (Clinton)**

2
 3 Location: DeWitt County, IL
 4 6 mi (10 km) E of Clinton
 5 Latitude 40.1731°N; longitude 88.8342°W
 6 Licensee: Constellation Energy Generation, LLC
 7

8 Unit Information Unit 1

9
 10 Docket Number: 50-461
 11 Construction Permit: 1976
 12 Operating License: 1987
 13 Commercial Operation: 1987
 14 License Expiration: 2027
 15 Licensed Thermal Power (MWt): 3,473
 16 Net Capacity (MWe): 1,065
 17 Type of Reactor: BWR
 18 Nuclear Steam Supply System Vendor: GE
 19

20 Cooling Water System

21
 22 Type: Once-through (cooling pond)
 23 Source: Salt Creek
 24 Source Temperature Range: 32–83 °F (0–28 °C)
 25 Condenser Flow Rate: 568,701 gpm (35.89 m³/s)
 26 Design Condenser Temperature Rise: 23 °F (13 °C)
 27 Intake Structure: Concrete structure at shoreline of North Fork Salt Creek
 28 Discharge Structure: 3 mi (5 km) flume discharging to Salt Creek
 29

30 Site Information

31
 32 Total Area: 14,090 ac (5,702 ha)
 33 Exclusion Area Distance: 0.60 mi (0.97 km) radius
 34 Low Population Zone: 2.5 mi (4.02 km) radius
 35 Nearest City: Decatur; 2020 population: 70,522
 36 Site Topography: Flat
 37 Surrounding Area Topography: Flat
 38 Dominant Land Cover within 5 mi (8 km): Agriculture, forest, open water
 39 Level 1 Ecoregion within 5 mi (8 km): Eastern Temperate Forest
 40 Level 3 Ecoregion within 5 mi (8 km): Central Corn Belt Plains
 41 Percent Wetland within 5 mi (8 km): 0.7, mostly freshwater forested/shrub wetland
 42 Nearby Features: The nearest town is DeWitt 2 mi (3 km) ENE. Weldon Springs State Park is
 43 6 mi (10 km) SW. The Illinois Central Gulf Railroad crosses the site.
 44 U.S. highway I-74 is 11 mi (18 km) NE. A dam on Salt Creek near the site
 45 creates the reservoir Lake Clinton for the cooling water system
 46 Population within a 50 mi (80 km) Radius: 815,617.
 47

COLUMBIA GENERATING STATION (Columbia)

Location: Benton County, WA
 12 mi (19 km) NW of Richland
 Latitude 46.4714°N; longitude 119.3331°W
 Licensee: Energy Northwest

Unit Information Unit 1

Docket Number:	50-397
Construction Permit:	1973
Operating License:	1984
Commercial Operation:	1984
License Expiration:	2043
Licensed Thermal Power (MWt):	3,544
Net Capacity (MWe):	1,163
Type of Reactor:	BWR
Nuclear Steam Supply System Vendor:	GE

Cooling Water System

Type: Mechanical draft cooling towers
 Source: Columbia River
 Source Temperature Range: 38–64 °F (3–18 °C)
 Condenser Flow Rate: 550,000 gpm (35 m³/s)
 Design Condenser Temperature Rise: 28.7 °F (15.9 °C)
 Intake Structure: 2 perforated pipe inlets supported offshore above the river bed 900 ft (270 m) from pump structure on river bank
 Discharge Structure: Buried 3 mi (5 km) pipeline, terminating at the river bed 175 ft (53 m) from the shoreline

Site Information

Total Area: 1,089 ac (441 ha)
 Exclusion Area Distance: 1.21 mi (1.95 km) radius
 Low Population Zone: 3 mi (4.83 km)
 Nearest City: Spokane; 2020 population: 228,989
 Site Topography: Flat
 Surrounding Area Topography: Flat
 Dominant Land Cover within 5 mi (8 km): Shrub/scrub, open water, agriculture
 Level 1 Ecoregion within 5 mi (8 km): North American Desert
 Level 3 Ecoregion within 5 mi (8 km): Columbia Plateau
 Percent Wetland within 5 mi (8 km): 0.3
 Nearby Features: The nearest town is Richland 9 mi (14 km) S. The site is in the SE part of the Hanford Reservation.
 Population within a 50 mi (80 km) Radius: 517,245.

1 **COMANCHE PEAK STEAM ELECTRIC STATION (Comanche Peak)**

2
3 Location: Somervell County, TX
4 40 mi (64 km) SW of Fort Worth
5 Latitude 32.2983°N; longitude 97.7856°W
6 Licensee: Vistra Operations Company, LLC
7

8 <u>Unit Information</u>	9 <u>Unit 1</u>	9 <u>Unit 2</u>
10 Docket Number:	50-445	50-446
11 Construction Permit:	1974	1974
12 Operating License:	1990	1993
13 Commercial Operation:	1990	1993
14 License Expiration:	2030	2033
15 Licensed Thermal Power (MWt):	3,612	3,612
16 Net Capacity (MWe):	1,205	1,195
17 Type of Reactor:	PWR	PWR
18 Nuclear Steam Supply System Vendor:	WEST	WEST

19
20 Cooling Water System

21
22 Type: Once-through
23 Source: Squaw Creek Reservoir
24 Source Temperature Range: Not available
25 Condenser Flow Rate: 1,030,000 gpm (65 m³/s)
26 Design Condenser Temperature Rise: 15 °F (8 °C)
27 Intake Structure: On shore of reservoir
28 Discharge Structure: Canal to reservoir
29

30 Site Information

31
32 Total Area: 7,669 ac (3,104 ha)
33 Exclusion Area Distance: 0.96 mi (1.54 km) minimum
34 Low Population Zone: 4 mi (6.44 km) radius
35 Nearest City: Fort Worth; 2020 population: 918,915
36 Site Topography: Flat, with hills rising from the reservoir
37 Surrounding Area Topography: Rolling to hilly
38 Dominant Land Cover within 5 mi (8 km): Herbaceous, forest, open water
39 Level 1 Ecoregion within 5 mi (8 km): Great Plains
40 Level 3 Ecoregion within 5 mi (8 km): Cross Timbers
41 Percent Wetland within 5 mi (8 km): 1.1, mostly freshwater forested/shrub wetland
42 Nearby Features: The nearest town is Glen Rose 5 mi (8 km) SSE. Dinosaur Valley State Park
43 is 5 mi (8 km) SW. A 26 in. (66- centimeters [cm]) oil pipeline is very near
44 the site, and a 36 in. (91 cm) natural gas line is about 2 mi (3 km) from the
45 site.
46 Population within a 50 mi (80 km) Radius: 2,077,599.
47

COOPER NUCLEAR STATION (Cooper)

Location: Nemaha County, NE
 23 mi (37 km) S of Nebraska City
 Latitude 40.3619°N; longitude 95.6411°W
 Licensee: Nebraska Public Power District

Unit Information Unit 1

Docket Number:	50-298
Construction Permit:	1968
Operating License:	1974
Commercial Operation:	1974
License Expiration:	2034
Licensed Thermal Power (MWt):	2,419
Net Capacity (MWe):	770
Type of Reactor:	BWR
Nuclear Steam Supply System Vendor:	GE

Cooling Water System

Type: Once-through
 Source: Missouri River
 Source Temperature Range: 34–73 °F (1–23 °C)
 Condenser Flow Rate: 631,000 gpm (39.8 m³/s)
 Design Condenser Temperature Rise: 18 °F (10 °C)
 Intake Structure: At shoreline
 Discharge Structure: At shoreline

Site Information

Total Area: 1,090 ac (441 ha)
 Exclusion Area Distance: 0.68 mi (1.09 km)
 Low Population Zone: 1 mi (1.61 km) radius
 Nearest City: Lincoln; 2020 population: 291,082
 Site Topography: Flat
 Surrounding Area Topography: Flat
 Dominant Land Cover within 5 mi (8 km): Agriculture, wetland, forest
 Level 1 Ecoregion within 5 mi (8 km): Great Plains
 Level 3 Ecoregion within 5 mi (8 km): Western Corn Belt Plains
 Percent Wetland within 5 mi (8 km): 4.4, mostly freshwater forested/shrub wetland
 Nearby Features: The nearest town is Nemaha about 1 mi (1.6 km) S. A railroad runs just W of the site. Indian Cave State Park is about 8 mi (13 km) SSE.
 Population within a 50 mi (80 km) Radius: 153,581.

DAVIS-BESSE NUCLEAR POWER STATION (Davis-Besse)

Location: Ottawa County, OH
21 mi (34 km) E of Toledo
Latitude 41.5972°N; longitude 83.0864°W
Licensee: Energy Harbor Nuclear Corp.

Unit Information **Unit 1**

Docket Number:	50-346
Construction Permit:	1971
Operating License:	1977
Commercial Operation:	1978
License Expiration:	2037
Licensed Thermal Power (MWt):	2,817
Net Capacity (MWe):	894
Type of Reactor:	PWR
Nuclear Steam Supply System Vendor:	B&W

Cooling Water System

Type: Natural draft cooling tower
Source: Lake Erie
Source Temperature Range: 34–73 °F (1–23 °C)
Condenser Flow Rate: 480,000 gpm (30 m³/s)
Design Condenser Temperature Rise: 26 °F (14 °C)
Intake Structure: Submerged intake about 3,000 ft (900 m) offshore
Discharge Structure: Submerged discharge about 930 ft (280 m) offshore

Site Information

Total Area: 954 ac (386 ha)
Exclusion Area Distance: 0.45 mi (0.72 km) radius
Low Population Zone: 2 mi (3.22 km)
Nearest City: Toledo; 2020 population: 270,871
Site Topography: Flat
Surrounding Area Topography: Flat
Dominant Land Cover within 5 mi (8 km): Open water, agriculture, wetland
Level 1 Ecoregion within 5 mi (8 km): Eastern Temperate Forest
Level 3 Ecoregion within 5 mi (8 km): Huron/Erie Lake Plains
Percent Wetland within 5 mi (8 km): 11.6, mostly freshwater emergent wetland
Nearby Features: The nearest town is Oak Harbor about 6 mi (10 km) SW. Several wildlife refuge areas are within 5 mi (8 km) of the site.
Population within a 50 mi (80 km) Radius: 1,812,385.

DIABLO CANYON POWER PLANT (Diablo Canyon)

Location: San Luis Obispo County, CA
 12 mi (19 km) W of San Luis Obispo
 Latitude 35.2117°N; longitude 120.8544°W
 Licensee: Pacific Gas and Electric Co.

<u>Unit Information</u>	<u>Unit 1</u>	<u>Unit 2</u>
Docket Number:	50-275	50-323
Construction Permit:	1968	1970
Operating License:	1984	1985
Commercial Operation:	1985	1986
License Expiration:	2024	2025
Licensed Thermal Power (MWt):	3,411	3,411
Net Capacity (MWe):	1,122	1,118
Type of Reactor:	PWR	PWR
Nuclear Steam Supply System Vendor:	WEST	WEST

Cooling Water System

Type: Once-through
 Source: Pacific Ocean
 Source Temperature Range: 50–63 °F (10–17 °C)
 Condenser Flow Rate: 863,000 gpm (54.5 m³/s)
 Design Condenser Temperature Rise: 18 °F (10 °C)
 Intake Structure: Reinforced-concrete structure located at shoreline in a cove with artificial breakwater wall
 Discharge Structure: Reinforced-concrete structure drops water in stair-step type weir overflow from elevation 70 ft (21 m) to the ocean and discharges on the surface at the shoreline

Site Information

Total Area: 750 ac (300 ha)
 Exclusion Area Distance: 0.50 mi (0.80 km)
 Low Population Zone: 6 mi (9.66 km)
 Nearest City: Santa Barbara; 2020 population: 88,665
 Site Topography: Hilly
 Surrounding Area Topography: Hilly to mountainous
 Dominant Land Cover within 5 mi (8 km): Open water, forest, shrub/scrub
 Level 1 Ecoregion within 5 mi (8 km): Mediterranean California
 Level 3 Ecoregion within 5 mi (8 km): Southern and Central California Chaparral and Oak Woodlands
 Percent Wetland within 5 mi (8 km): 0.67
 Nearby Features: Site is remote, the nearest town being San Obispo 12 mi (19 km) E. Beaches 7–15 mi (11–24 km) ESE have an influx of summer visitors. Pismo Beach State Park and Morro Bay State Park are within 15 mi (24 km). Vandenberg Air Base is 35 mi (56 km) ESE.
 Population within a 50 mi (80 km) Radius: 499,952.

1 **DONALD C. COOK NUCLEAR PLANT (D.C. Cook)**

2
 3 Location: Berrien County, MI
 4 10 mi (16 km) S of St. Joseph
 5 Latitude 41.9761°N; longitude 86.5664°W
 6 Licensee: Indiana Michigan Power Co.
 7

8 <u>Unit Information</u>	<u>Unit 1</u>	<u>Unit 2</u>
9		
10 Docket Number:	50-315	50-316
11 Construction Permit:	1969	1969
12 Operating License:	1974	1977
13 Commercial Operation:	1975	1978
14 License Expiration:	2034	2037
15 Licensed Thermal Power (MWt):	3,304	3,468
16 Net Capacity (MWe):	1,009	1,060
17 Type of Reactor:	PWR	PWR
18 Nuclear Steam Supply System Vendor:	WEST	WEST
19		

20 Cooling Water System

21
 22 Type: Once-through
 23 Source: Lake Michigan
 24 Source Temperature Range: 34–73 °F (1–23 °C)
 25 Condenser Flow Rate: 1.6 million gal/min (both units)
 26 Design Condenser Temperature Rise: 20 °F (11 °C)
 27 Intake Structure: Intake cribs 2,250 ft (686 m) from shore
 28 Discharge Structure: 1,150 ft (351 m) from shore
 29

30 Site Information

31
 32 Total Area: 650 ac (260 ha)
 33 Exclusion Area Distance: 0.38 mi (0.61 km)
 34 Low Population Zone: 2 mi (3.22 km)
 35 Nearest City: South Bend, Indiana; 2020 population: 103,453
 36 Site Topography: Rolling
 37 Surrounding Area Topography: Flat to rolling
 38 Dominant Land Cover within 5 mi (8 km): Open water, agriculture, forest
 39 Level 1 Ecoregion within 5 mi (8 km): Eastern Temperate Forest
 40 Level 3 Ecoregion within 5 mi (8 km): S. Michigan/N. Indiana Drift Plains
 41 Percent Wetland within 5 mi (8 km): 3.1, mostly freshwater forested/shrub wetland
 42 Nearby Features: The nearest town is Livingston 1 mi (1.6 km) SW. The Chesapeake and
 43 Ohio Railroad and U.S. Highway I-94 are just E of the site. Warren Dunes
 44 State Park is about 5 mi (8 km) SSW.
 45 Population within a 50 mi (80 km) Radius: 1,265,894.
 46

DRESDEN NUCLEAR POWER STATION (Dresden)

1
2
3 Location: Grundy County, IL
4 9 mi (14 km) E of Morris
5 Latitude 41.3897°N; longitude 88.2711°W
6 Licensee: Constellation Energy Generation, LLC
7

<u>Unit Information</u>	<u>Unit 2</u>	<u>Unit 3</u>
Docket Number:	50-237	50-249
Construction Permit:	1966	1966
Operating License:	1969	1971
Commercial Operation:	1970	1971
License Expiration:	2029	2031
Licensed Thermal Power (MWt):	2,957	2,957
Net Capacity (MWe):	902	895
Type of Reactor:	BWR	BWR
Nuclear Steam Supply System Vendor:	GE	GE

Cooling Water System

19
20
21
22 Type: Cooling lake and spray canal; mechanical draft towers
23 Source: Kankakee River
24 Source Temperature Range: 40–85 °F (4–29 °C)
25 Condenser Flow Rate: 940,000 gpm (both units)
26 Design Condenser Temperature Rise: Not available
27 Intake Structure: Canal from Kankakee River to a crib house
28 Discharge Structure: A canal carries water to a cooling lake of about 1,275 ac (516 ha)
29

Site Information

30
31
32 Total Area: 2,500 ac (1,012 ha)
33 Exclusion Area Distance: 0.5 mi (0.8 km) radius
34 Low Population Zone: 5 mi (8 km)
35 Nearest City: Joliet; 2020 population: 150,362
36 Site Topography: Flat
37 Surrounding Area Topography: Rolling
38 Dominant Land Cover within 5 mi (8 km): Agriculture, herbaceous, forest
39 Level 1 Ecoregion within 5 mi (8 km): Eastern Temperate Forest
40 Level 3 Ecoregion within 5 mi (8 km): Central Corn Belt Plains
41 Percent Wetland within 5 mi (8 km): 10.7, mostly freshwater emergent wetland
42 Nearby Features: The nearest town is Channahon 3 mi (5 km) NNE. Braidwood Station
43 (nuclear plant) is about 10 mi (16 km) S and LaSalle County Station (nuclear
44 plant) is about 22 mi (35 km) SW.
45 Population within a 50 mi (80 km) Radius: 7,525,651.
46

EDWIN I. HATCH NUCLEAR PLANT (Hatch)

1
2
3 Location: Appling County, GA
4 11 mi (18 km) N of Baxley
5 Latitude 31.9342°N; longitude 82.3444°W
6 Licensee: Southern Nuclear Operating Company, Inc.
7

<u>Unit Information</u>	<u>Unit 1</u>	<u>Unit 2</u>
Docket Number:	50-321	50-366
Construction Permit:	1969	1972
Operating License:	1974	1978
Commercial Operation:	1975	1979
License Expiration:	2034	2038
Licensed Thermal Power (MWt):	2,804	2,804
Net Capacity (MWe):	876	883
Type of Reactor:	BWR	BWR
Nuclear Steam Supply System Vendor:	GE	GE

8
9
10
11
12
13
14
15
16
17
18
19
20 Cooling Water System
21

22 Type: Mechanical draft towers
23 Source: Altamaha River
24 Source Temperature Range: 43–90 °F (6–32 °C)
25 Condenser Flow Rate: 556,000 gpm (35.1 m³/s) each unit
26 Design Condenser Temperature Rise: 20 °F (11 °C)
27 Intake Structure: At edge of river
28 Discharge Structure: 120 ft (37 m) from shore
29

30 Site Information
31

32 Total Area: 2,244 ac (908 ha)
33 Exclusion Area Distance: 0.78 mi (1.26 km)
34 Low Population Zone: 0.78 mi (1.26 km)
35 Nearest City: Savannah; 2020 population: 147,780
36 Site Topography: Flat to rolling
37 Surrounding Area Topography: Flat to rolling
38 Dominant Land Cover within 5 mi (8 km): Forest, wetland, agriculture
39 Level 1 Ecoregion within 5 mi (8 km): Eastern Temperate Forest
40 Level 3 Ecoregion within 5 mi (8 km): Southeastern Plains; Southern Coastal Plain
41 Percent Wetland within 5 mi (8 km): 21.4, mostly freshwater forested/shrub wetland
42 Nearby Features: The nearest town is Cedar Crossing about 7 mi (11 km) NNW.
43 U.S. Highway 1 is just W of the site.
44 Population within a 50 mi (80 km) Radius: 464,024.
45

ENRICO FERMI ATOMIC POWER PLANT (Fermi)

Location: Monroe County, MI
 30 mi (48 km) SW of Detroit
 Latitude 41.9631°N; longitude 83.2578°W
 Licensee: DTE Electric Company

<u>Unit Information</u>	<u>Unit 2</u>
-------------------------	---------------

Docket Number:	50-341
Construction Permit:	1972
Operating License:	1985
Commercial Operation:	1988
License Expiration:	2045
Licensed Thermal Power (MWt):	3,486
Net Capacity (MWe):	1,141
Type of Reactor:	BWR
Nuclear Steam Supply System Vendor:	GE

Cooling Water System

Type: Natural draft cooling towers
 Source: Lake Erie
 Source Temperature Range: 34–76 °F (1–24 °C)
 Condenser Flow Rate: 836,000 gpm (52.80 m³/s)
 Design Condenser Temperature Rise: 18 °F (10 °C)
 Intake Structure: At edge of lake
 Discharge Structure: To the lake via a 50 ac (20 ha) pond

Site Information

Total Area: 1,120 ac (453 ha)
 Exclusion Area Distance: 0.57 mi (0.92 km)
 Low Population Zone: 3 mi (4.83 km)
 Nearest City: Detroit; 2020 population: 639,111
 Site Topography: Flat
 Surrounding Area Topography: Flat to rolling
 Dominant Land Cover within 5 mi (8 km): Open water, agriculture, developed: high, medium,
 low density
 Level 1 Ecoregion within 5 mi (8 km): Eastern Temperate Forest
 Level 3 Ecoregion within 5 mi (8 km): Huron/Erie Lake Plains
 Percent Wetland within 5 mi (8 km): 6.0, mostly freshwater emergent wetland
 Nearby Features: The town of Stony Point is adjacent to the site to the S. Sterling State Park
 and General Custer Historical Site are about 5 mi (8 km) SW.
 Population within a 50 mi (80 km) Radius: 4,908,826.

1 **JAMES A. FITZPATRICK NUCLEAR POWER PLANT (FitzPatrick)**

2
3 Location: Oswego County, NY
4 6 mi (10 km) NE of Oswego
5 Latitude 43.5239°N; longitude 76.3983°W
6 Licensee: Constellation Energy Generation, LLC
7

8 <u>Unit Information</u>	<u>Unit 1</u>
10 Docket Number:	50-333
11 Construction Permit:	1970
12 Operating License:	1974
13 Commercial Operation:	1975
14 License Expiration:	2034
15 Licensed Thermal Power (MWt):	2,536
16 Net Capacity (MWe):	848
17 Type of Reactor:	BWR
18 Nuclear Steam Supply System Vendor:	GE

19
20 Cooling Water System

21
22 Type: Once-through
23 Source: Lake Ontario
24 Source Temperature Range: 32–68 °F (0–20 °C)
25 Condenser Flow Rate: 352,600 gpm (22.25 m³/s)
26 Design Condenser Temperature Rise: 32 °F (18 °C)
27 Intake Structure: 900 ft (274 m) from shore
28 Discharge Structure: 1,400 ft (427 m) from shore
29

30 Site Information

31
32 Total Area: 702 ac (284 ha)
33 Exclusion Area Distance: 3,000 ft (914 m) to the east, over 1 mi (1.6 km) to the west, and about
34 1.5 mi (2.4 km) to the southern site boundary
35 Low Population Zone: 3.4 mi (5.47 km)
36 Nearest City: Syracuse; 2020 population: 148,620
37 Site Topography: Flat to rolling
38 Surrounding Area Topography: Rolling
39 Dominant Land Cover within 5 mi (8 km): Open water, forest, agriculture
40 Level 1 Ecoregion within 5 mi (8 km): Eastern Temperate Forest
41 Level 3 Ecoregion within 5 mi (8 km): Eastern Great Lakes and Hudson Lowlands
42 Percent Wetland within 5 mi (8 km): 3.4, mostly freshwater forested/shrub wetland
43 Nearby Features: The nearest town is Lakeview about 1 mi (1.6 km) WSW. Fort Ontario is
44 about 5 mi (8 km) SW. Nine Mile Point Nuclear Station is about 0.5 mi
45 (0.8 km) W.
46 Population within a 50 mi (80 km) Radius: 932,913.
47

JOSEPH M. FARLEY NUCLEAR PLANT (Farley)

Location: Houston County, AL
 16 mi (26 km) E of Dothan
 Latitude 31.2228°N; longitude 85.1125°W
 Licensee: Southern Nuclear Operating Company, Inc.

Unit InformationUnit 1Unit 2

Docket Number:	50-348	50-364
Construction Permit:	1972	1972
Operating License:	1977	1981
Commercial Operation:	1977	1981
License Expiration:	2037	2041
Licensed Thermal Power (MWt):	2,775	2,775
Net Capacity (MWe):	874	877
Type of Reactor:	PWR	PWR
Nuclear Steam Supply System Vendor:	WEST	WEST

Cooling Water System

Type: Mechanical draft cooling towers
 Source: Chattahoochee River
 Source Temperature Range: 86 °F (30 °C) maximum
 Condenser Flow Rate: 635,000 gpm (40.1 m³/s) each unit
 Design Condenser Temperature Rise: 20 °F (11 °C)
 Intake Structure: Intake from river bank via storage pond
 Discharge Structure: At river bank

Site Information

Total Area: 1,850 ac (749 ha)
 Exclusion Area Distance: 0.78 mi (1.26 km)
 Low Population Zone: 2 mi (3.22 km)
 Nearest City: Columbus, Georgia; 2020 population: 206,922
 Site Topography: Flat to rolling
 Surrounding Area Topography: Rolling
 Dominant Land Cover within 5 mi (8 km): Forest, agriculture, wetland
 Level 1 Ecoregion within 5 mi (8 km): Eastern Temperate Forest
 Level 3 Ecoregion within 5 mi (8 km): Southeastern Plains
 Percent Wetland within 5 mi (8 km): 11.8, mostly freshwater forested/shrub wetland
 Nearby Features: The nearest town is Columbia about 4 mi (6 km) N. Chattahoochee State
 Park is about 12 mi (19 km) S.
 Population within a 50 mi (80 km) Radius: 425,394.

GRAND GULF NUCLEAR STATION (Grand Gulf)

Location: Clairborne County, MS
 25 mi (40 km) S of Vicksburg
 Latitude 32.0075°N; longitude 91.0475°W
 Licensee: Entergy Operations, Inc.

Unit Information Unit 1

Docket Number:	50-416
Construction Permit:	1974
Operating License:	1984
Commercial Operation:	1985
License Expiration:	2044
Licensed Thermal Power (MWt):	4,408
Net Capacity (MWe):	1,401
Type of Reactor:	BWR
Nuclear Steam Supply System Vendor:	GE

Cooling Water System

Type: Natural draft cooling towers
 Source: Mississippi River
 Source Temperature Range: 34–82 °F (1–28 °C)
 Condenser Flow Rate: 572,000 gpm (36.1 m³/s)
 Design Condenser Temperature Rise: 30 °F (17 °C)
 Intake Structure: A series of radial-collector wells along the shoreline
 Discharge Structure: Discharge to river via a barge slip

Site Information

Total Area: 2,100 ac (850 ha)
 Exclusion Area Distance: 0.43 mi (0.69 km) radius
 Low Population Zone: 2 mi (3.22 km)
 Nearest City: Jackson; 2020 population: 153,701
 Site Topography: Flat to rolling
 Surrounding Area Topography: Flat to rolling
 Dominant Land Cover within 5 mi (8 km): Forest, wetland, open water
 Level 1 Ecoregion within 5 mi (8 km): Eastern Temperate Forest
 Level 3 Ecoregion within 5 mi (8 km): Mississippi Valley Loess Plains; Mississippi Alluvial Plain
 Percent Wetland within 5 mi (8 km): 25.3, mostly freshwater forested/shrub wetland
 Nearby Features: The nearest town is Grand Gulf 2 mi (3 km) N. The Natchez Trace Parkway is about 6 mi (10 km) SE. The Grand Gulf Military Park is just N of the site.
 Population within a 50 mi (80 km) Radius: 323,744.

H.B. ROBINSON STEAM ELECTRIC STATION (Robinson)

1
2
3 Location: Darlington County, SC
4 26 mi (42 km) NE of Florence
5 Latitude 34.4025°N; longitude 80.1586°W
6 Licensee: Duke Energy Progress, LLC
7

8 Unit Information Unit 2
9

10 Docket Number: 50-261
11 Construction Permit: 1967
12 Operating License: 1970
13 Commercial Operation: 1971
14 License Expiration: 2030
15 Licensed Thermal Power (MWt): 2,339
16 Net Capacity (MWe): 759
17 Type of Reactor: PWR
18 Nuclear Steam Supply System Vendor: WEST
19

20 Cooling Water System
21

22 Type: Once-through (cooling pond)
23 Source: Lake Robinson
24 Source Temperature Range: 46–85 °F (8–29 °C)
25 Condenser Flow Rate: 454,167 gpm (28.7 m³/s)
26 Design Condenser Temperature Rise: 18 °F (10 °C)
27 Intake Structure: Concrete structure on edge of lake
28 Discharge Structure: 4.2 mi (6.8 km) canal discharging about 4 mi (6 km) upstream from intake
29

30 Site Information
31

32 Total Area: 6,020 ac (2,435 ha)
33 Exclusion Area Distance: 0.27 mi (0.43 km) radius
34 Low Population Zone: 4.5 mi (7.24 km)
35 Nearest City: Columbia; 2020 population: 136,632
36 Site Topography: Rolling
37 Surrounding Area Topography: Rolling
38 Dominant Land Cover within 5 mi (8 km): Forest, agriculture, herbaceous
39 Level 1 Ecoregion within 5 mi (8 km): Eastern Temperate Forest
40 Level 3 Ecoregion within 5 mi (8 km): Southeastern Plains
41 Percent Wetland within 5 mi (8 km): 9.6, mostly freshwater forested/shrub wetland
42 Nearby Features: The nearest town is Hartsville 5 mi (8 km) SE. Unit 1 is an adjacent
43 185 MWe capacity coal-fired plant. Sand Hills State Forest is about 4 mi
44 (6 km) N. The Carolina Sandhills National Wildlife Refuge is about 5 mi
45 (8 km) NNW.
46 Population within a 50 mi (80 km) Radius: 922,132.
47

1 **HOPE CREEK GENERATING STATION (Hope Creek)**

2

3 Location: Salem County, NJ

4 8 mi (13 km) SW of Salem

5 Latitude 39.4678°N; longitude 75.5381°W

6 Licensee: PSEG Nuclear, LLC

7

8 Unit InformationUnit 1

9

10 Docket Number: 50-354

11 Construction Permit: 1974

12 Operating License: 1986

13 Commercial Operation: 1986

14 License Expiration: 2046

15 Licensed Thermal Power (MWt): 3,902

16 Net Capacity (MWe): 1,172

17 Type of Reactor: BWR

18 Nuclear Steam Supply System Vendor: GE

19

20 Cooling Water System

21

22 Type: Natural draft cooling tower

23 Source: Delaware River

24 Source Temperature Range: 34–81 °F (1–27 °C)

25 Condenser Flow Rate: 552,000 gpm (34.8 m³/s)

26 Design Condenser Temperature Rise: 28 °F (16 °C)

27 Intake Structure: At edge of river

28 Discharge Structure: Pipe 10 ft (3 m) offshore

29

30 Site Information

31

32 Total Area: 740 ac (300 ha)

33 Exclusion Area Distance: 0.56 mi (0.90 km) radius

34 Low Population Zone: 5 mi (8.05 km) radius

35 Nearest City: Wilmington, Delaware; 2020 population: 70,898

36 Site Topography: Flat

37 Surrounding Area Topography: Flat

38 Dominant Land Cover within 5 mi (8 km): Open water, wetland, agriculture

39 Level 1 Ecoregion within 5 mi (8 km): Eastern Temperate Forest

40 Level 3 Ecoregion within 5 mi (8 km): Middle Atlantic Coastal Plain

41 Percent Wetland within 5 mi (8 km): 37.4, mostly estuarine and marine wetland

42 Nearby Features: The nearest town is Port Penn about 4 mi (6 km) NW in Delaware. The

43 nearest railroad is 8 mi (13 km) NE. The plant is on the same site as the

44 Salem Nuclear Generating Station.

45 Population within a 50 mi (80 km) Radius: 5,946,917.

46

LASALLE COUNTY STATION (LaSalle)

Location: LaSalle County, IL
 11 mi (18 km) SE of Ottawa
 Latitude 41.2439°N; longitude 88.6708°W
 Licensee: Constellation Energy Generation, LLC

<u>Unit Information</u>	<u>Unit 1</u>	<u>Unit 2</u>
Docket Number:	50-373	50-374
Construction Permit:	1973	1973
Operating License:	1982	1984
Commercial Operation:	1984	1984
License Expiration:	2042	2043
Licensed Thermal Power (MWt):	3,546	3,546
Net Capacity (MWe):	1,131	1,134
Type of Reactor:	BWR	BWR
Nuclear Steam Supply System Vendor:	GE	GE

Cooling Water System

Type: Cooling pond
 Source: Illinois River
 Source Temperature Range: 47–85 °F (8–29 °C)
 Condenser Flow Rate: 645,000 gpm (40.7 m³/s) each unit
 Design Condenser Temperature Rise: 24 °F (13 °C)
 Intake Structure: Intake from 2,058 ac (832.8 ha) cooling pond, makeup from river
 Discharge Structure: Discharge to cooling pond

Site Information

Total Area: 3,060 ac (1,240 ha)
 Exclusion Area Distance: 0.32 mi (0.51 km)
 Low Population Zone: 3.98 mi (6.41 km)
 Nearest City: Joliet; 2020 population: 150,362
 Site Topography: Flat
 Surrounding Area Topography: Flat with hills along river
 Dominant Land Cover within 5 mi (8 km): Agriculture, forest, open water
 Level 1 Ecoregion within 5 mi (8 km): Eastern Temperate Forest
 Level 3 Ecoregion within 5 mi (8 km): Central Corn Belt Plains
 Percent Wetland within 5 mi (8 km): 0.6
 Nearby Features: The nearest town is Seneca about 5 mi (8 km) NNE. Braidwood Station (nuclear plant) is about 20 mi (32 km) ENE, and Dresden Nuclear Power Station is about 22 mi (35 km) NE.
 Population within a 50 mi (80 km) Radius: 1,948,438.

1 **LIMERICK GENERATING STATION (Limerick)**

2
3 Location: Montgomery County, PA
4 21 mi (34 km) NW of Philadelphia
5 Latitude 40.2200°N; longitude 75.5900°W
6 Licensee: Constellation Energy Generation, LLC
7

8 <u>Unit Information</u>	<u>Unit 1</u>	<u>Unit 2</u>
9		
10 Docket Number:	50-352	50-353
11 Construction Permit:	1974	1974
12 Operating License:	1985	1989
13 Commercial Operation:	1986	1989
14 License Expiration:	2049	2049
15 Licensed Thermal Power (MWt):	3,515	3,515
16 Net Capacity (MWe):	1,120	1,122
17 Type of Reactor:	BWR	BWR
18 Nuclear Steam Supply System Vendor:	GE	GE
19		

20 Cooling Water System

21
22 Type: Natural draft cooling towers
23 Source: Schuylkill River
24 Source Temperature Range: 42–82 °F (6–28° C)
25 Condenser Flow Rate: 450,000 gpm (28 m³/s) each unit
26 Design Condenser Temperature Rise: 30 °F (17 °C)
27 Intake Structure: Intake from river
28 Discharge Structure: Discharge to river
29

30 Site Information

31
32 Total Area: 595 ac (241 ha)
33 Exclusion Area Distance: 0.47 mi (0.76 km)
34 Low Population Zone: 1.30 mi (2.09 km)
35 Nearest City: Reading; 2020 population: 95,112
36 Site Topography: Rolling
37 Surrounding Area Topography: Rolling
38 Dominant Land Cover within 5 mi (8 km): Agriculture, forest, developed: high, medium, low
39 density
40 Level 1 Ecoregion within 5 mi (8 km): Eastern Temperate Forest
41 Level 3 Ecoregion within 5 mi (8 km): Northern Piedmont
42 Percent Wetland within 5 mi (8 km): 1.0, mostly freshwater forested/shrub wetland
43 Nearby Features: The nearest town is Linfield about 1 mi (1.6 km) SE. Valley Forge State Park
44 is 10 mi (16 km) SSE. U.S. Highway I-76 is about 10 mi (16 km) S.
45 Population within a 50 mi (80 km) Radius: 8,594,665.
46

MCGUIRE NUCLEAR STATION (McGuire)

1
2
3 Location: Mecklenburg County, NC
4 17 mi (27 km) NNW of Charlotte
5 Latitude 35.4322°N; longitude 80.9483°W
6 Licensee: Duke Energy Carolinas, LLC
7

<u>Unit Information</u>	<u>Unit 1</u>	<u>Unit 2</u>
Docket Number:	50-369	50-370
Construction Permit:	1973	1973
Operating License:	1981	1983
Commercial Operation:	1981	1984
License Expiration:	2041	2043
Licensed Thermal Power (MWt):	3,469	3,469
Net Capacity (MWe):	1,159	1,158
Type of Reactor:	PWR	PWR
Nuclear Steam Supply System Vendor:	WEST	WEST

Cooling Water System

19
20
21
22 Type: Once-through
23 Source: Lake Norman
24 Source Temperature Range: 38–89 °F (3–32 °C)
25 Condenser Flow Rate: 1,756,944 gpm (111 m³/s) both units
26 Design Condenser Temperature Rise: 22.1 °F (12.3 °C)
27 Intake Structure: Submerged and surface intakes at shoreline
28 Discharge Structure: 2,000 ft (610 m) discharge canal
29

Site Information

30
31
32 Total Area: 577 ac (234 ha)
33 Exclusion Area Distance: 0.47 mi (0.76 km) radius
34 Low Population Zone: 5.50 mi (8.85 km)
35 Nearest City: Charlotte; 2020 population: 874,579
36 Site Topography: Rolling
37 Surrounding Area Topography: Hilly
38 Dominant Land Cover within 5 mi (8 km): Forest, open water, agriculture
39 Level 1 Ecoregion within 5 mi (8 km): Eastern Temperate Forest
40 Level 3 Ecoregion within 5 mi (8 km): Piedmont
41 Percent Wetland within 5 mi (8 km): 2.1, mostly freshwater forested/shrub wetland
42 Nearby Features: The nearest town is Lowesville about 3 mi (5 km) W. The dam forming Lake
43 Norman and a hydroelectric power plant are adjacent to the site.
44 Population within a 50 mi (80 km) Radius: 3,351,808.
45

MILLSTONE POWER STATION (Millstone)

1
2
3 Location: New London County, CT
4 3 mi (5 km) WSW of New London
5 Latitude 41.3086°N; longitude 72.1681°W
6 Licensee: Dominion Energy Nuclear Connecticut, Inc.
7

8 <u>Unit Information</u>	<u>Unit 2</u>	<u>Unit 3</u>
9 Docket Number:	50-336	50-423
10 Construction Permit:	1970	1974
11 Operating License:	1975	1986
12 Commercial Operation:	1975	1986
13 License Expiration:	2035	2045
14 Licensed Thermal Power (MWt):	2,700	3,709
15 Net Capacity (MWe):	853	1,220
16 Type of Reactor:	PWR	PWR
17 Nuclear Steam Supply System Vendor:	CE	WEST

Cooling Water System

18
19
20 Type: Once-through
21 Source: Long Island Sound
22 Source Temperature Range: 36–72 °F (2–22 °C)
23 Condenser Flow Rate: 1.46 million gpm (92 m³/s) both units
24 Design Condenser Temperature Rise: 21 °F (13 °C) for Unit 2; 17.5 °F (9.7 °C) for Unit 3
25 Intake Structure: On shore of Niantic Bay off Long Island Sound
26 Discharge Structure: Discharge to Niantic Bay via holding pond
27

Site Information

28
29 Total Area: 500 ac (200 ha)
30 Exclusion Area Distance: 0.34 mi (0.55 km) minimum
31 Low Population Zone: (2.40 mi 3.86 km) radius
32 Nearest City: New Haven; 2020 population: 134,023
33 Site Topography: Flat
34 Surrounding Area Topography: Flat to rolling
35 Dominant Land Cover within 5 mi (8 km): Open water, forest, developed: high to low density
36 Level 1 Ecoregion within 5 mi (8 km): Eastern Temperate Forest
37 Level 3 Ecoregion within 5 mi (8 km): Northeastern Coastal Zone
38 Percent Wetland within 5 mi (8 km): 4.5, mostly freshwater forested/shrub wetland
39 Nearby Features: The nearest town is Niantic 2 mi (3 km) NW. U.S. Highway I-95 is about 4 mi
40 (6 km) NNE. Stone Ranch Military Reservation is about 6 mi (10 km) NW.
41 Harkness Memorial, Bluff Point, and Rocky Neck State Parks are within 5 mi
42 (8 km) of the site. The U.S. Department of Agriculture Plum Island facility is
43 10 mi (16 km) S in Long Island Sound. The decommissioned Haddam Neck
44 Plant (nuclear) is 20 mi (32 km) NW.
45 Population within a 50 mi (80 km) Radius: 3,071,351.
46

MONTICELLO NUCLEAR GENERATING PLANT (Monticello)

Location: Wright County, MN
 35 mi (56 km) NW of Minneapolis
 Latitude 45.3333°N; longitude 93.8483°W
 Licensee: Northern States Power Company-Minnesota

<u>Unit Information</u>	<u>Unit 1</u>
-------------------------	---------------

Docket Number:	50-263
Construction Permit:	1967
Operating License:	1970
Commercial Operation:	1971
License Expiration:	2030
Licensed Thermal Power (MWt):	2,004
Net Capacity (MWe):	617
Type of Reactor:	BWR
Nuclear Steam Supply System Vendor:	GE

Cooling Water System

Type: Once-through and mechanical draft towers
 Source: Mississippi River
 Source Temperature Range: 32–85 °F (0–29 °C)
 Condenser Flow Rate: 292,000 gpm (18 m³/s)
 Design Condenser Temperature Rise: 26.8 °F (14.9 °C)
 Intake Structure: Canal
 Discharge Structure: Canal

Site Information

Total Area: 2,150 ac (860 ha)
 Exclusion Area Distance: 0.30 mi (0.48 km)
 Low Population Zone: 1 mi (1.61 km)
 Nearest City: Minneapolis; 2020 population: 429,954
 Site Topography: Flat terraces
 Surrounding Area Topography: Flat to gently sloping
 Dominant Land Cover 5 mi within (8 km): Agriculture, forest, developed: open space
 Level 1 Ecoregion within 5 mi (8 km): Eastern Temperate Forest
 Level 3 Ecoregion within 5 mi (8 km): North Central Hardwood Forests
 Percent Wetland within 5 mi (8 km): 1.6, mostly freshwater forested/shrub wetland
 Nearby Features: The business district of Monticello is about 2 mi (3.2 km) SE. Sherburne National Wildlife Refuge is about 9 mi (14 km) N. Lake Maria State Park is about 6 mi (10 km) WSW, and Sand Dunes State Forest and campground are 9 mi (14 km) NE.
 Population within a 50 mi (80 km) Radius: 3,347,158.

NINE MILE POINT NUCLEAR STATION (Nine Mile Point)

Location: Oswego County, NY
 6 mi (10 km) NE of Oswego
 Latitude 43.5222°N; longitude 76.4100°W
 Licensees: Constellation Energy Generation, LLC and Nine Mile Point Nuclear Station, LLC

<u>Unit Information</u>	<u>Unit 1</u>	<u>Unit 2</u>
Docket Number:	50-220	50-410
Construction Permit:	1965	1974
Operating License:	1968	1987
Commercial Operation:	1969	1988
License Expiration:	2029	2046
Licensed Thermal Power (MWt):	1,850	3,988
Net Capacity (MWe):	621	1,292
Type of Reactor:	BWR	BWR
Nuclear Steam Supply System Vendor:	GE	GE

Cooling Water System

Type: Unit 1: Once-through
 Unit 2: Natural draft tower
 Source: Lake Ontario
 Source Temperature Range: 33–77 °F (1–25 °C)
 Condenser Flow Rate: Unit 1: 290,278 gpm (18 m³/s); Unit 2: 580,000 gpm (36.6 m³/s)
 Design Condenser Temperature Rise: Unit 1: 35 °F (19.4 °C);
 Unit 2: 30 °F (16.7 °C)
 Intake Structure: Unit 1: submerged pipeline about 850 ft (260 m) from shore;
 Unit 2: submerged pipelines about 950 ft (300 m) and 1,050 ft (320 m)
 from shore
 Discharge Structure: Diffuser pipe 555 ft (169 m) long serving both sides

Site Information

Total Area: 900 ac (360 ha)
 Exclusion Area Distance: 1 mi (1.6 km) to the east, 0.87 mi (1.4 km) to the southwest, and
 1.3 mi (2 km) to the southern site boundary
 Low Population Zone: 4 mi (6.44 km) radius
 Nearest City: Syracuse; 2020 population: 148,620
 Site Topography: Flat to rolling
 Surrounding Area Topography: Rolling
 Dominant Land Cover within 5 mi (8 km): Open water, forest, agriculture
 Level 1 Ecoregion within 5 mi (8 km): Eastern Temperate Forest
 Level 3 Ecoregion within 5 mi (8 km): Eastern Great Lakes and Hudson Lowlands
 Percent Wetland within 5 mi (8 km): 3.4, mostly freshwater forested/shrub wetland
 Nearby Features: The nearest town is Lakeview about 1 mi (1.6 km) WSW. Fort Ontario is
 about 6 mi (10 km) SW. James A. Fitzpatrick Nuclear Power Plant is 0.5 mi
 (0.8 km) E.
 Population within a 50 mi (80 km) Radius: 927,862.

NORTH ANNA POWER STATION (North Anna)

Location: Louisa County, VA
 40 mi (64 km) NW of Richmond
 Latitude 38.0608°N; longitude 77.7906°W
 Licensee: Virginia Electric and Power Company

<u>Unit Information</u>	<u>Unit 1</u>	<u>Unit 2</u>
Docket Number:	50-338	50-339
Construction Permit:	1971	1971
Operating License:	1978	1980
Commercial Operation:	1978	1980
License Expiration:	2038	2040
Licensed Thermal Power (MWt):	2,940	2,940
Net Capacity (MWe):	948	944
Type of Reactor:	PWR	PWR
Nuclear Steam Supply System Vendor:	WEST	WEST

Cooling Water System

Type: Once-through
 Source: Lake Anna
 Source Temperature Range: 48–83 °F (9–28 °C)
 Condenser Flow Rate: 1,900,000 gpm (120 m³/s) both units
 Design Condenser Temperature Rise: 14.5 °F (8.1 °C)
 Intake Structure: Intake at lake shore
 Discharge Structure: Discharged through lake via a 3,400 ac (1,400 ha) cooling pond

Site Information

Total Area: 18,643 ac (7,550 ha)
 Exclusion Area Distance: 0.84 mi (1.35 km)
 Low Population Zone: 9.66 km (6 mi)
 Nearest City: Richmond; 2020 population: 226,610
 Site Topography: Rolling
 Surrounding Area Topography: Rolling
 Dominant Land Cover within 5 mi (8 km): Agriculture, forest, agriculture, open water
 Level 1 Ecoregion within 5 mi (8 km): Eastern Temperate Forest
 Level 3 Ecoregion within 5 mi (8 km): Piedmont
 Percent Wetland within 5 mi (8 km): 3.6, mostly freshwater forested/shrub wetland
 Nearby Features: The nearest town is Centreville 1 mi (1.6 km) SW. Fredericksburg and Spotsylvania National Military Park is about 15 mi (24 km) NE.
 Population within a 50 mi (80 km) Radius: 2,237,934.

OCONEE NUCLEAR STATION (Oconee)

1
2
3 Location: Oconee County, SC
4 26 mi (42 km) W of Greenville
5 Latitude 34.7917°N; longitude 82.8986°W
6 Licensee: Duke Energy Carolinas, LLC
7

<u>Unit Information</u>	<u>Unit 1</u>	<u>Unit 2</u>	<u>Unit 3</u>
Docket Number:	50-269	50-270	50-287
Construction Permit:	1967	1967	1967
Operating License:	1973	1973	1974
Commercial Operation:	1973	1974	1974
License Expiration:	2033	2033	2034
Licensed Thermal Power (MWt):	2,610	2,610	2,610
Net Capacity (MWe):	847	848	859
Type of Reactor:	PWR	PWR	PWR
Nuclear Steam Supply System Vendor:	B&W	B&W	B&W

19
20 Cooling Water System
21

22 Type: Once-through
23 Source: Lake Keowee
24 Source Temperature Range: 44–77 °F (7–25 °C)
25 Condenser Flow Rate: 1,527,778 gpm (96 m³/s) all units
26 Design Condenser Temperature Rise: 17.2 °F (9.6 °C)
27 Intake Structure: A skimmer wall draws water from the depths of 735 ft (223 m)
28 Discharge Structure: All three units discharge through one structure near the Keowee Dam
29

30 Site Information
31

32 Total Area: 510 ac (210 ha)
33 Exclusion Area Distance: 1 mi (1.6 km) radius
34 Low Population Zone: 6 mi (9.66 km)
35 Nearest City: Greenville; 2020 population: 70,720
36 Site Topography: Flat to rolling
37 Surrounding Area Topography: Hilly
38 Dominant Land Cover within 5 mi (8 km): Forest, open water, agriculture
39 Level 1 Ecoregion within 5 mi (8 km): Eastern Temperate Forest
40 Level 3 Ecoregion within 5 mi (8 km): Piedmont
41 Percent Wetland within 5 mi (8 km): 0.8
42 Nearby Features: The nearest town is Six Mile (6.4 mi km) ENE. Keowee Dam is close to the
43 plant. Chattahoochee National Forest is about 15 mi (24 km) W.
44 Population within a 50 mi (80 km) Radius: 1,577,801.
45

PALISADES NUCLEAR PLANT (Palisades)

1
2
3 Location: Van Buren County, MI
4 35 mi (56 km) W of Kalamazoo
5 Latitude 42.3222°N; longitude 86.3153°W
6 Licensee: Entergy Nuclear Operations, Inc. (Note: Palisades shutdown in May 2022 but was
7 included in this LR GEIS update)
8

<u>Unit Information</u>	<u>Unit 1</u>
Docket Number:	50-255
Construction Permit:	1967
Operating License:	1972
Commercial Operation:	1973
License Expiration:	2031
Licensed Thermal Power (MWt):	2,565.4
Net Capacity (MWe):	769
Type of Reactor:	PWR
Nuclear Steam Supply System Vendor:	CE

Cooling Water System

21 Type: Mechanical draft cooling towers
22 Source: Lake Michigan
23 Source Temperature Range: 35–75 °F (2–24 °C)
24 Condenser Flow Rate: 98,000 gpm (6.2 m³/s)
25 Design Condenser Temperature Rise: 25 °F (14 °C)
26 Intake Structure: Intake crib 3,300 ft (1,000 m) from shore
27 Discharge Structure: 108 ft (33 m) long canal
28

Site Information

30 Total Area: 432 ac (174.8 ha)
31 Exclusion Area Distance: 0.44 mi (0.71 km) radius
32 Low Population Zone: Not available
33 Nearest City: Kalamazoo; 2020 population: 73,598
34 Site Topography: Flat to rolling
35 Surrounding Area Topography: Rolling
36 Dominant Land Cover within 5 mi (8 km): Open water, forest, agriculture
37 Level 1 Ecoregion within 5 mi (8 km): Eastern Temperate Forest
38 Level 3 Ecoregion within 5 mi (8 km): S. Michigan/N. Indiana Drift Plains
39 Percent Wetland within 5 mi (8 km): 10.0, mostly freshwater forested/shrub wetland
40 Nearby Features: The nearest town is South Haven about 4 mi (6 km) N. Van Buren State
41 Park joins the plant on the north. Many tourists come to the beaches in the
42 summer. The Chesapeake & Ohio Railway is about 2 mi (3 km) E. Highway
43 I-196 is about 1 mi (1.6 km) E.
44 Population within a 50 mi (80 km) Radius: 1,441,106.
45

1 **PALO VERDE NUCLEAR GENERATING STATION (Palo Verde)**

2
 3 Location: Maricopa County, AZ
 4 34 mi (55 km) W of Phoenix
 5 Latitude 33.3881°N; longitude 112.8644°W
 6 Licensee: Arizona Public Service Co.
 7

8 <u>Unit Information</u>	<u>Unit 1</u>	<u>Unit 2</u>	<u>Unit 3</u>
9			
10 Docket Number:	50-528	50-529	50-530
11 Construction Permit:	1976	1976	1976
12 Operating License:	1985	1986	1987
13 Commercial Operation:	1986	1986	1988
14 License Expiration:	2045	2046	2047
15 Licensed Thermal Power (MWt):	3,990	3,990	3,990
16 Net Capacity (MWe):	1,311	1,314	1,312
17 Type of Reactor:	PWR	PWR	PWR
18 Nuclear Steam Supply System Vendor:	CE	CE	CE
19			

20 Cooling Water System

21 Type: Mechanical draft cooling towers treatment plant
 22 Source: Phoenix City Sewage
 23 Source Temperature Range: Not available
 24 Condenser Flow Rate: 560,000 gpm (35 m³/s) each unit
 25 Design Condenser Temperature Rise: 32.1 °F (17.8 °C)
 26 Intake Structure: 35 mi (56 km) underground pipeline from Phoenix 91st Avenue Sewage
 27 Treatment Plant
 28 Discharge Structure: Blowdown from the circulating water system is directed to onsite
 29 evaporation ponds without requiring any offsite discharge
 30

31 Site Information

32 Total Area: 4,050 ac (1,640 ha)
 33 Exclusion Area Distance: 0.54 mi (0.87 km) minimum
 34 Low Population Zone: 4 mi (6.44 km) radius
 35 Nearest City: Phoenix; 2020 population: 1,608,139
 36 Site Topography: Flat with hills
 37 Surrounding Area Topography: Flat with hills
 38 Dominant Land Cover within 5 mi (8 km): Shrub/scrub, agriculture, developed: open space
 39 Level 1 Ecoregion within 5 mi (8 km): North American Desert
 40 Level 3 Ecoregion within 5 mi (8 km): Sonoran Basin and Range
 41 Percent Wetland within 5 mi (8 km): 0.1
 42 Nearby Features: The nearest town is Wintersburg about 3 mi (5 km) N. U.S. Highway I-10 is
 43 about 7 mi (11 km) N. The Southern Pacific Railroad is about 5 mi
 44 (8 km) SE.
 45 Population within a 50 mi (80 km) Radius: 2,350,442.
 46

1 **PEACH BOTTOM ATOMIC POWER STATION (Peach Bottom)**

2
3 Location: York County, PA
4 18 mi (29 km) S of Lancaster
5 Latitude 39.7589°N; longitude 76.2692°W
6 Licensee: Constellation Energy Generation, LLC
7

8 <u>Unit Information</u>	<u>Unit 2</u>	<u>Unit 3</u>
9 Docket Number:	50-277	50-278
10 Construction Permit:	1968	1968
11 Operating License:	1973	1974
12 Commercial Operation:	1974	1974
13 License Expiration: ¹	2033	2034
14 Licensed Thermal Power (MWt):	4,016	4,016
15 Net Capacity (MWe):	1,265	1,285
16 Type of Reactor:	BWR	BWR
17 Nuclear Steam Supply System Vendor:	GE	GE

18
19 Cooling Water System

20 Type: Once-through, with helper mechanical draft towers
21 Source: Conowingo Pond
22 Source Temperature Range: 34–80 °F (1–27 °C)
23 Condenser Flow Rate: 1.5 million gpm (95 m³/s) (both units)
24 Design Condenser Temperature Rise: 20.8 °F (11.5 °C)
25 Intake Structure: Intake from Conowingo Pond through a small intake pond
26 Discharge Structure: 5,000 ft (1,520 m) canal to Conowingo Pond
27

28 Site Information

29 Total Area: 620 ac (248 ha)
30 Exclusion Area Distance: 0.51 mi (0.82 km)
31 Low Population Zone: 1.38 mi (2.22 km)
32 Nearest City: Lancaster; 2020 population: 58,039
33 Site Topography: Rolling to hilly
34 Surrounding Area Topography: Rolling to hilly
35 Dominant Land Cover within 5 mi (8 km): Agriculture, forest, open water
36 Level 1 Ecoregion within 5 mi (8 km): Eastern Temperate Forest
37 Level 3 Ecoregion within 5 mi (8 km): Northern Piedmont
38 Percent Wetland within 5 mi (8 km): 0.6
39 Nearby Features: The nearest town is Slate Hill 2 mi (3 km) SW. Susquehanna State Park is
40 about 3 mi (5 km) N. U.S. Highway I-95 is about 15 mi (24 km) SE.
41 Conowingo Dam, about 8 mi (13 km) SE on the Susquehanna River, forms
42 Conowingo Pond. Unit 1 is a 40 MWe nuclear plant on the same site and
43 was retired from service in 1974. Three Mile Island Nuclear Station is 35 mi
44 (56 km) upstream on the Susquehanna River.
45 Population within a 50 mi (80 km) Radius: 6,005,101.
46

¹ The subsequent renewed licenses for Peach Bottom are still in place. In CLI-22-04, the Commission ordered that the expiration date of the subsequently renewed licenses be reset to the end of the initial period of extended operation (as affirmed in Order CLI-22-07). The Commission's direction will hold until the staff completes its re-evaluation of generic environmental issues for subsequent license renewal.

1 **PERRY NUCLEAR POWER PLANT (Perry)**

2
 3 Location: Lake County, OH
 4 7 mi (11 km) NE of Painesville
 5 Latitude 41.8008°N; longitude 81.1442°W
 6 Licensee: Energy Harbor Nuclear Corp.
 7

8 Unit Information Unit 1

9
 10 Docket Number: 50-440
 11 Construction Permit: 1977
 12 Operating License: 1986
 13 Commercial Operation: 1987
 14 License Expiration: 2026
 15 Licensed Thermal Power (MWt): 3,758
 16 Net Capacity (MWe): 1,261
 17 Type of Reactor: BWR
 18 Nuclear Steam Supply System Vendor: GE
 19

20 Cooling Water System

21
 22 Type: Natural draft cooling tower
 23 Source: Lake Erie
 24 Source Temperature Range: 32–79 °F (0–26 °C)
 25 Condenser Flow Rate: 545,400 gpm (34.41 m³/s)
 26 Design Condenser Temperature Rise: 32 °F (18 °C)
 27 Intake Structure: Submerged multiport structure 2,550 ft (777 m) offshore
 28 Discharge Structure: Submerged diffuser 1,650 ft (503 m) offshore
 29

30 Site Information

31
 32 Total Area: 1,100 ac (450 ha)
 33 Exclusion Area Distance: 0.55 mi (0.89 km) radius
 34 Low Population Zone: 2.50 mi (4.02 km)
 35 Nearest City: Euclid; 2020 population: 49,692
 36 Site Topography: Flat
 37 Surrounding Area Topography: Rolling
 38 Dominant Land Cover within 5 mi (8 km): Open water, forest, developed: high, medium, low
 39 density
 40 Level 1 Ecoregion within 5 mi (8 km): Eastern Temperate Forest
 41 Level 3 Ecoregion within 5 mi (8 km): Eastern Great Lakes and Hudson Lowlands; Erie Drift
 42 Plain
 43 Percent Wetland within 5 mi (8 km): 2.1, mostly freshwater forested/shrub wetland
 44 Nearby Features: The nearest town is North Perry 1 mi (1.6 km) SW. The Penn Central
 45 Railroad is about 3 mi (5 km) S. U.S. Highway I-90 is about 5 mi (8 km) S.
 46 Population within a 50 mi (80 km) Radius: 2,299,476.
 47

POINT BEACH NUCLEAR PLANT (Point Beach)

Location: Manitowoc County, WI
 13 mi (21 km) NNW of Manitowoc
 Latitude 44.2808°N; longitude 87.5361°W
 Licensee: NextEra Energy Point Beach, LLC

<u>Unit Information</u>	<u>Unit 1</u>	<u>Unit 2</u>
Docket Number:	50-266	50-301
Construction Permit:	1967	1968
Operating License:	1970	1972
Commercial Operation:	1970	1972
License Expiration:	2030	2033
Licensed Thermal Power (MWt):	1,800	1,800
Net Capacity (MWe):	598	603
Type of Reactor:	PWR	PWR
Nuclear Steam Supply System Vendor:	WEST	WEST

Cooling Water System

Type: Once-through
 Source: Lake Michigan
 Source Temperature Range: Not available
 Condenser Flow Rate: 350,000 gpm (22 m³/s) each unit
 Design Condenser Temperature Rise: 19.3 °F (10.7 °C)
 Intake Structure: Submerged structure 1,750 ft (533 m) from shore
 Discharge Structure: 2 steel piling troughs, extending 200 ft (61 m) into Lake Michigan

Site Information

Total Area: 1,260 ac (510 ha)
 Exclusion Area Distance: 0.74 mi (1.19 km) radius
 Low Population Zone: 5.60 mi (9.01 km)
 Nearest City: Green Bay; 2020 population: 107,395
 Site Topography: Flat to rolling
 Surrounding Area Topography: Rolling
 Dominant Land Cover within 5 mi (8 km): Open water, agriculture, wetland
 Level 1 Ecoregion within 5 mi (8 km): Eastern Temperate Forest
 Level 3 Ecoregion within 5 mi (8 km): Southeastern Wisconsin Till Plains
 Percent Wetland within 5 mi (8 km): 4.6, mostly freshwater forested/shrub wetland
 Nearby Features: The nearest town is Two Creeks 1 mi (1.6 km) NNW. Point Beach State Forest is just S of the site. The Kewaunee Nuclear Power Plant, which is no longer operating, is about 5 mi (8 km) N.
 Population within a 50 mi (80 km) Radius: 826,680.

1 **PRAIRIE ISLAND NUCLEAR GENERATING PLANT (Prairie Island)**
 2

3 Location: Goodhue County, MI
 4 28 mi (45 km) SE of Minneapolis
 5 Latitude 44.6219°N; longitude 92.6331°W
 6 Licensee: Northern States Power Company-Minnesota
 7

8 <u>Unit Information</u>	9 <u>Unit 1</u>	9 <u>Unit 2</u>
10 Docket Number:	50-282	50-306
11 Construction Permit:	1968	1968
12 Operating License:	1973	1974
13 Commercial Operation:	1973	1974
14 License Expiration:	2033	2034
15 Licensed Thermal Power (MWt):	1,677	1,677
16 Net Capacity (MWe):	521	519
17 Type of Reactor:	PWR	PWR
18 Nuclear Steam Supply System Vendor:	WEST	WEST

19
 20 Cooling Water System
 21

22 Type: Once-through and/or mechanical draft cooling towers
 23 Source: Mississippi River
 24 Source Temperature Range: 32–82 °F (0–28 °C)
 25 Condenser Flow Rate: 294,000 gpm (18.6 m³/s) each unit
 26 Design Condenser Temperature Rise: 27 °F (15 °C)
 27 Intake Structure: Short canal
 28 Discharge Structure: Discharges to a basin then to towers and/or river
 29

30 Site Information
 31

32 Total Area: 560 ac (230 ha)
 33 Exclusion Area Distance: 0.43 mi (0.69 km) radius
 34 Low Population Zone: 1.50 mi (2.41 km)
 35 Nearest City: Minneapolis; 2020 population: 429,954
 36 Site Topography: Flat to rolling
 37 Surrounding Area Topography: Rolling
 38 Dominant Land Cover within 5 mi (8 km): Agriculture, forest, wetland
 39 Level 1 Ecoregion within 5 mi (8 km): Eastern Temperate Forest
 40 Level 3 Ecoregion within 5 mi (8 km): Driftless Area
 41 Percent Wetland within 5 mi (8 km): 18.5, mostly freshwater forested/shrub wetland
 42 Nearby Features: The business district of the town of Red Wing is 6 mi (9.6 km) SE. A railroad
 43 line is just SW of the site.
 44 Population within a 50 mi (80 km) Radius: 3,309,059.
 45

QUAD CITIES NUCLEAR POWER STATION (Quad Cities)

Location: Rock Island County, IL
 20 mi (32 km) NE of Moline
 Latitude 41.7261°N; longitude 90.3100°W
 Licensee: Constellation Energy Generation, LLC

<u>Unit Information</u>	<u>Unit 1</u>	<u>Unit 2</u>
Docket Number:	50-254	50-265
Construction Permit:	1967	1967
Operating License:	1972	1972
Commercial Operation:	1973	1973
License Expiration:	2032	2032
Licensed Thermal Power (MWt):	2,957	2,957
Net Capacity (MWe):	908	911
Type of Reactor:	BWR	BWR
Nuclear Steam Supply System Vendor:	GE	GE

Cooling Water System

Type: Once-through
 Source: Mississippi River
 Source Temperature Range: 32–85 °F (0–29 °C)
 Condenser Flow Rate: 970,000 gpm (61 m³/s) both units
 Design Condenser Temperature Rise: 28 °F (15.6 °C)
 Intake Structure: Canal at edge of river
 Discharge Structure: Two-pipe diffuser system on bottom of river

Site Information

Total Area: 817 ac (331 ha)
 Exclusion Area Distance: 0.50 mi (0.80 km)
 Low Population Zone: 3 mi (4.83 km)
 Nearest City: Davenport, Iowa; 2020 population: 101,724
 Site Topography: Flat
 Surrounding Area Topography: Flat
 Dominant Land Cover within 5 mi (8 km): Agriculture, wetland, forest
 Level 1 Ecoregion within 5 mi (8 km): Eastern Temperate Forest
 Level 3 Ecoregion within 5 mi (8 km): Interior River Valley and Hills; Western Corn Belt Plains
 Percent Wetland within 5 mi (8 km): 12.1, mostly freshwater forested/shrub wetland
 Nearby Features: The village of Cordova is 4 mi (6 km) S. The Rock Island Railroad is 2 mi (3 km) W and the Chicago, Milwaukee, and St. Paul Railroad is 1 mi (1.6 km) E. The Rock Island Arsenal is about 15 mi (24 km) SW.
 Population within a 50 mi (80 km) Radius: 655,699.

1 **R.E. GINNA NUCLEAR POWER PLANT (Ginna)**

2
 3 Location: Wayne County, NY
 4 20 mi (32 km) NE of Rochester
 5 Latitude 43.2778°N; longitude 77.3089°W
 6 Licensee: Constellation Energy Generation, LLC
 7

8 Unit Information Unit 1

9
 10 Docket Number: 50-244
 11 Construction Permit: 1966
 12 Operating License: 1969
 13 Commercial Operation: 1970
 14 License Expiration: 2029
 15 Licensed Thermal Power (MWt): 1,775
 16 Net Capacity (MWe): 581
 17 Type of Reactor: PWR
 18 Nuclear Steam Supply System Vendor: WEST
 19

20 Cooling Water System

21
 22 Type: Once-through
 23 Source: Lake Ontario
 24 Source Temperature Range: 32–80 °F (0–27 °C)
 25 Condenser Flow Rate: 340,000 gpm (21.4 m³/s)
 26 Design Condenser Temperature Rise: 20 °F (11 °C)
 27 Intake Structure: 3,100 ft (945 m) from shore, at a depth of 33 ft (10 m)
 28 Discharge Structure: Canal discharges to Lake Ontario at shoreline
 29

30 Site Information

31
 32 Total Area: 488 ac (197 ha)
 33 Exclusion Area Distance: 0.29–0.85 mi (0.47–1.38 km)
 34 Low Population Zone: 3 mi (4.83 km)
 35 Nearest City: Rochester; 2020 population: 211,328
 36 Site Topography: Gently rolling to flat
 37 Surrounding Area Topography: Sloping
 38 Dominant Land Cover within 5 mi (8 km): Open water, agriculture, forest
 39 Level 1 Ecoregion within 5 mi (8 km): Eastern Temperate Forest
 40 Level 3 Ecoregion within 5 mi (8 km): Eastern Great Lakes and Hudson Lowlands
 41 Percent Wetland within 5 mi (8 km): 4.3, mostly freshwater forested/shrub wetland
 42 Nearby Features: The nearest town is Lakeside 2 mi (3 km) SW. The N.Y. Central Railroad is
 43 about 3 m (5 km) S.
 44 Population within a 50 mi (80 km) Radius: 1,299,149.
 45

RIVER BEND STATION (River Bend)

Location: West Feliciana County, LA
 24 mi (39 km) NNW of Baton Rouge
 Latitude 30.7569°N; longitude 91.3314°W
 Licensee: Entergy Operations, Inc.

<u>Unit Information</u>	<u>Unit 1</u>
-------------------------	---------------

Docket Number:	50-458
Construction Permit:	1977
Operating License:	1985
Commercial Operation:	1986
License Expiration:	2045
Licensed Thermal Power (MWt):	3,091
Net Capacity (MWe):	968
Type of Reactor:	BWR
Nuclear Steam Supply System Vendor:	GE

Cooling Water System

Type: Mechanical draft cooling towers
 Source: Mississippi River
 Source Temperature Range: Not available
 Condenser Flow Rate: 508,470 gpm (32.08 m³/s)
 Design Condenser Temperature Rise: 27 °F (15 °C)
 Intake Structure: At river bank
 Discharge Structure: Pipe extending into the river

Site Information

Total Area: 3,342 ac (1,352 ha)
 Exclusion Area Distance: 0.57 mi (0.92 km) radius
 Low Population Zone: 2.50 mi (4.02 km) radius
 Nearest City: Baton Rouge; 2020 population: 227,470
 Site Topography: Flat
 Surrounding Area Topography: Flat to rolling
 Dominant Land Cover within 5 mi (8 km): Wetland, forest, agriculture
 Level 1 Ecoregion within 5 mi (8 km): Eastern Temperate Forest
 Level 3 Ecoregion within 5 mi (8 km): Mississippi Valley Loess Plains; Mississippi Alluvial Plain
 Percent Wetland within 5 mi (8 km): 17.7, mostly freshwater forested/shrub wetland
 Nearby Features: The nearest town is St. Francisville 3 mi (5 km) NW. Audubon Memorial State Park is about 3 mi (5 km) NNE. The Illinois Central Railroad crosses the site.
 Population within a 50 mi (80 km) Radius: 1,037,151.

SAINT LUCIE NUCLEAR PLANT (St. Lucie)

1
2
3 Location: St. Lucie County, FL
4 7 mi (11 km) SE of Fort Pierce
5 Latitude 27.3486°N; longitude 80.2464°W
6 Licensee: Florida Power & Light Co.

<u>Unit Information</u>	<u>Unit 1</u>	<u>Unit 2</u>
8 Docket Number:	50-335	50-389
9 Construction Permit:	1970	1977
10 Operating License:	1976	1983
11 Commercial Operation:	1976	1983
12 License Expiration:	2036	2043
13 Licensed Thermal Power (MWt):	3,020	3,020
14 Net Capacity (MWe):	981	987
15 Type of Reactor:	PWR	PWR
16 Nuclear Steam Supply System Vendor:	CE	CE

17 Cooling Water System

18 Type: Once-through
19 Source: Atlantic Ocean
20 Source Temperature Range: 87 °F (31 °C)
21 Condenser Flow Rate: 968,000 gpm (61 m³/s) both units
22 Design Condenser Temperature Rise: 24 °F (13 °C).
23 Intake Structure: 1,200 ft (370 m) offshore
24 Discharge Structure: Unit 1 is 1,500 ft (460 m) offshore; Unit 2 is a multisport discharge 3,400 ft
25 (1,040 m) offshore

26 Site Information

27 Total Area: 1,130 ac (457 ha)
28 Exclusion Area Distance: 0.97 mi (1.56 km) radius
29 Low Population Zone: 1 mi (1.61 km)
30 Nearest City: West Palm Beach; 2020 population: 117,415
31 Site Topography: Flat land and water
32 Surrounding Area Topography: Flat
33 Dominant Land Cover within 5 mi (8 km): Open water, wetland, developed: high, medium, low
34 density
35 Level 1 Ecoregion within 5 mi (8 km): Eastern Temperate Forest
36 Level 3 Ecoregion within 5 mi (8 km): Southern Coastal Plain
37 Percent Wetland within 5 mi (8 km): 9.5, mostly freshwater emergent wetland and estuarine
38 and marine wetland
39 Nearby Features: The nearest town is Ankona 2 mi (3 km) W. The Florida East Coast Railroad
40 is about 2 mi (3 km) W. The plant is on Hutchinson Island, which is
41 separated from the mainland by the Indian River, which is part of the
42 Intracoastal Waterway. A causeway to the mainland is about 6 mi (10 km)
43 SSE.
44 Population within a 50 mi (80 km) Radius: 1,456,749.

45

SALEM NUCLEAR GENERATING STATION (Salem)

Location: Salem County, NJ
 8 mi (13 km) SW of Salem
 Latitude 39.4628°N; longitude 75.5358°W
 Licensee: PSEG Nuclear, LLC

<u>Unit Information</u>	<u>Unit 1</u>	<u>Unit 2</u>
Docket Number:	50-272	50-311
Construction Permit:	1968	1968
Operating License:	1976	1981
Commercial Operation:	1977	1981
License Expiration:	2036	2040
Licensed Thermal Power (MWt):	3,459	3,459
Net Capacity (MWe):	1,174	1,130
Type of Reactor:	PWR	PWR
Nuclear Steam Supply System Vendor:	WEST	WEST

Cooling Water System

Type: Once-through
 Source: Delaware River
 Source Temperature Range: 33–79 °F (1–26 °C)
 Condenser Flow Rate: 1,100,000 gpm (69 m³/s) each unit
 Design Condenser Temperature Rise: 13.6 °F (7.6 °C)
 Intake Structure: 12-bay structure on edge of river
 Discharge Structure: Submerged pipes extending 500 ft (150 m) into the river

Site Information

Total Area: 700 ac (280 ha)
 Exclusion Area Distance: 0.80 mi (1.29 km)
 Low Population Zone: 5 mi (8.05 km)
 Nearest City: Wilmington, Delaware; 2020 population: 70,898
 Site Topography: Flat
 Surrounding Area Topography: Flat
 Dominant Land Cover within 5 mi (8 km): Open water, wetland, agriculture
 Level 1 Ecoregion within 5 mi (8 km): Eastern Temperate Forest
 Level 3 Ecoregion within 5 mi (8 km): Middle Atlantic Coastal Plain
 Percent Wetland within 5 mi (8 km): 37.9, mostly estuarine and marine wetland
 Nearby Features: The nearest town is Port Penn about 4 mi (6 km) NW in Delaware. The nearest railroad is 8 mi (13 km) NE. The plant is on the same site as the Hope Creek Generating Station (nuclear).
 Population within a 50 mi (80 km) Radius: 5,873,042.

SEABROOK STATION (Seabrook)

Location: Rockingham County, NH
 13 mi (21 km) SSW of Portsmouth
 Latitude 42.8983°N; longitude 70.8497°W
 Licensee: NextEra Energy Seabrook, LLC

<u>Unit Information</u>	<u>Unit 1</u>
Docket Number:	50-443
Construction Permit:	1976
Operating License:	1990
Commercial Operation:	1990
License Expiration:	2050
Licensed Thermal Power (MWt):	3,648
Net Capacity (MWe):	1,295
Type of Reactor:	PWR
Nuclear Steam Supply System Vendor:	WEST

Cooling Water System

Type: Once-through
 Source: Gulf of Maine
 Source Temperature Range: 37–55 °F (3–13 °C)
 Condenser Flow Rate: 399,000 gpm (25.2 m³/s)
 Design Condenser Temperature Rise: 38 °F (21 °C)
 Intake Structure: 3 structures 50 ft (15 m) below sea level with pipeline submerged about 175 ft (50 m) below mean sea level and extending about 7,000 ft (2,100 m) offshore
 Discharge Structure: Submerged pipeline ending in a diffuser located about 5,500 ft (1,675 m) offshore and about 5,000 ft (1,525 m) S of intake

Site Information

Total Area: 896 ac (363 ha)
 Exclusion Area Distance: 0.57 mi (0.92 km) minimum
 Low Population Zone: 1.25 mi (2.01 km)
 Nearest City: Lawrence, Massachusetts; 2020 population: 89,143
 Site Topography: Flat
 Surrounding Area Topography: Flat to rolling
 Dominant Land Cover within 5 mi (8 km): Open water, forest, developed: high, medium, low density
 Level 1 Ecoregion within 5 mi (8 km): Eastern Temperate Forest
 Level 3 Ecoregion within 5 mi (8 km): Northeastern Coastal Zone
 Percent Wetland within 5 mi (8 km): 21.2, mostly estuarine and marine wetland
 Nearby Features: The nearest town is Seabrook 1 mi (1.6 km) W. U.S. Highway I-95 is about 1 mi (1.6 km) W. The Boston and Maine Railroad is adjacent to the site.
 Hampton Beach State Park is 2 mi (3 km) E.
 Population within a 50 mi (80 km) Radius: 4,693,723.

SEQUOYAH NUCLEAR PLANT (Sequoyah)

Location: Hamilton County, TN
 10 mi (16 km) NE of Chattanooga
 Latitude 35.2233°N; longitude 85.0878°W
 Licensee: Tennessee Valley Authority

<u>Unit Information</u>	<u>Unit 1</u>	<u>Unit 2</u>
Docket Number:	50-327	50-328
Construction Permit:	1970	1970
Operating License:	1980	1981
Commercial Operation:	1981	1982
License Expiration:	2040	2041
Licensed Thermal Power (MWt):	3,455	3,455
Net Capacity (MWe):	1,152	1,126
Type of Reactor:	PWR	PWR
Nuclear Steam Supply System Vendor:	WEST	WEST

Cooling Water System

Type: Once-through and/or natural draft cooling towers
 Source: Chickamauga Lake
 Source Temperature Range: 42–83 °F (6–28 °C)
 Condenser Flow Rate: 522,000 gpm (32.9 m³/s) each unit
 Design Condenser Temperature Rise: 30 °F (17 °C)
 Intake Structure: Intake from lake
 Discharge Structure: Discharge to lake

Site Information

Total Area: 525 ac (212 ha)
 Exclusion Area Distance: 0.35 mi (0.56 km)
 Low Population Zone: 3 mi (4.83 km)
 Nearest City: Chattanooga; 2020 population: 181,099
 Site Topography: Rolling
 Surrounding Area Topography: Hilly
 Dominant Land Cover within 5 mi (8 km): Forest, agriculture, open water
 Level 1 Ecoregion within 5 mi (8 km): Eastern Temperate Forest
 Level 3 Ecoregion within 5 mi (8 km): Ridge and Valley
 Percent Wetland within 5 mi (8 km): 0.5
 Nearby Features: The nearest town is Shady Grove about 2 mi (3 km) NW. Harrison Bay State Park is 3 mi (5 km) S. The Volunteer Ordnance Works is about 9 mi (15 km) S. Chickamauga Lake is part of the Tennessee River.
 Population within a 50 mi (80 km) Radius: 1,172,704.

SHEARON HARRIS NUCLEAR POWER PLANT (Harris)

1
2
3 Location: Wake County, NC
4 20 mi (32 km) SW of Raleigh
5 Latitude 35.6336°N; longitude 78.9564°W
6 Licensee: Duke Energy Progress, LLC
7

<u>Unit Information</u>	<u>Unit 1</u>
Docket Number:	50-400
Construction Permit:	1978
Operating License:	1987
Commercial Operation:	1987
License Expiration:	2046
Licensed Thermal Power (MWt):	2,948
Net Capacity (MWe):	964
Type of Reactor:	PWR
Nuclear Steam Supply System Vendor:	WEST

Cooling Water System

21
22 Type: Natural draft cooling tower
23 Source: Buckhorn Creek
24 Source Temperature Range: 41–81 °F (5–27 °C)
25 Condenser Flow Rate: 483,000 gpm (30.5 m³/s)
26 Design Condenser Temperature Rise: 25.7 °F (14.3 °C)
27 Intake Structure: At shoreline of reservoir on Buckhorn Creek
28 Discharge Structure: Discharged to reservoir
29

Site Information

30
31
32 Total Area: 10,744 ac (4,348 ha)
33 Exclusion Area Distance: 6,640 ft (2 km) (northwest) to 7,000 ft (2.1 km) (east) to 7,200 ft
34 (2.2 km) (south)
35 Low Population Zone: 3 mi (4.83 km)
36 Nearest City: Raleigh; 2020 population: 467,665
37 Site Topography: Rolling
38 Surrounding Area Topography: Rolling
39 Dominant Land Cover within 5 mi (8 km): Forest, herbaceous, open water
40 Level 1 Ecoregion within 5 mi (8 km): Eastern Temperate Forest
41 Level 3 Ecoregion within 5 mi (8 km): Piedmont; Southeastern Plains
42 Percent Wetland within 5 mi (8 km): 3.9, mostly freshwater forested/shrub wetland
43 Nearby Features: The nearest town is Bonsal 2 mi (3 km) NW. The Seaboard Coast Line
44 Railroad is 2 mi (3 km) NW. Buckhorn Creek feeds into the Cape Fear River.
45 Population within a 50 mi (80 km) Radius: 3,041,733.
46

SOUTH TEXAS PROJECT NUCLEAR GENERATING STATION (South Texas)

Location: Matagorda County, TX
 12 mi (19 km) SSW of Bay City
 Latitude 28.7950°N; longitude 96.0481°W
 Licensee: STP Nuclear Operating Co.

<u>Unit Information</u>	<u>Unit 1</u>	<u>Unit 2</u>
Docket Number:	50-498	50-499
Construction Permit:	1975	1975
Operating License:	1988	1989
Commercial Operation:	1988	1989
License Expiration:	2047	2048
Licensed Thermal Power (MWt):	3,853	3,853
Net Capacity (MWe):	1,280	1,280
Type of Reactor:	PWR	PWR
Nuclear Steam Supply System Vendor:	WEST	WEST

Cooling Water System

Type: Cooling reservoir
 Source: Colorado River
 Source Temperature Range: 58–84 °F (14–29 °C)
 Condenser Flow Rate: 907,400 gpm (57.26 m³/s) each unit
 Design Condenser Temperature Rise: 19 °F (11 °C)
 Intake Structure: On bank of Colorado River
 Discharge Structure: On bank of Colorado River

Site Information

Total Area: 12,350 ac (4,998 ha)
 Exclusion Area Distance: 0.89 mi (1.43 km) minimum
 Low Population Zone: 3 mi (4.83 km)
 Nearest City: Galveston; 2020 population: 53,695
 Site Topography: Flat
 Surrounding Area Topography: Flat
 Dominant Land Cover within 5 mi (8 km): Agriculture, open water, wetland
 Level 1 Ecoregion within 5 mi (8 km): Great Plains
 Level 3 Ecoregion within 5 mi (8 km): Western Gulf Coastal Plain
 Percent Wetland within 5 mi (8 km): 6.2, mostly freshwater forested/shrub wetland and
 freshwater emergent wetland
 Nearby Features: The nearest town is Matagorda 8 mi (13 km) SE. The Missouri Pacific
 Railroad is about 5 mi (8 km) NNE. A 16-in. (40-cm) natural gas pipeline is
 about 2 mi (3 km) NW.
 Population within a 50 mi (80 km) Radius: 268,364.

1 **SURRY POWER STATION (Surry)**

2
 3 Location: Surry County, VA
 4 17 mi (27 km) NW of Newport News
 5 Latitude 37.1656°N; longitude 76.6983°W
 6 Licensee: Dominion Generation
 7

8 <u>Unit Information</u>	<u>Unit 1</u>	<u>Unit 2</u>
9 Docket Number:	50-280	20-281
10 Construction Permit:	1968	1968
11 Operating License:	1972	1973
12 Commercial Operation:	1972	1973
13 License Expiration:	2052	2053
14 Licensed Thermal Power (MWt):	2,587	2,587
15 Net Capacity (MWe):	838	838
16 Type of Reactor:	PWR	PWR
17 Nuclear Steam Supply System Vendor:	WEST	WEST

18
 19 Cooling Water System

20 Type: Once-through
 21 Source: James River
 22 Source Temperature Range: 35–84 °F (2–29 °C)
 23 Condenser Flow Rate: 1.68 million gpm (106 m³/s) both units
 24 Design Condenser Temperature Rise: 14 °F (7.8 °C)
 25 Intake Structure: 1.7 mi (2.7 km) concrete canal
 26 Discharge Structure: 2,900 ft (880 m) canal
 27

28 Site Information

29 Total Area: 840 ac (340 ha)
 30 Exclusion Area Distance: 1,650 ft (500 m) radius or 0.31 mi (0.5 km)
 31 Low Population Zone: 3 mi (4.83 km)
 32 Nearest City: Newport News; 2020 population: 186,247
 33 Site Topography: Flat
 34 Surrounding Area Topography: Flat
 35 Dominant Land Cover within 5 mi (8 km): Open water, forest, agriculture
 36 Level 1 Ecoregion within 5 mi (8 km): Eastern Temperate Forest
 37 Level 3 Ecoregion within 5 mi (8 km): Middle Atlantic Coastal Plain; Southeastern Plains
 38 Percent Wetland within 5 mi (8 km): 9.6, mostly freshwater emergent wetland, estuarine and
 39 marine wetland, and freshwater forested/shrub wetland
 40 Nearby Features: The nearest town is Scotland 5 mi (8 km) W. Jamestown Island, a Federal
 41 park, is 4 mi (6 km) NW. Chippokes Plantation, a State park, is 3 mi (5 km)
 42 WSW. Jamestown National Historical Park is 5 mi (8 km) WNW. Colonial
 43 Williamsburg is 7 mi (11 km) NNW. Adjacent to the site on the north is Hog
 44 Island, a waterfowl refuge. U.S. Highway I-64 is 12 mi (19 km) NW.
 45 Population within a 50 mi (80 km) Radius: 2,462,820.
 46

1 **SUSQUEHANNA STEAM ELECTRIC STATION (Susquehanna)**

2

3 Location: Luzerne County, PA

4 7 mi (11 km) NE of Berwick

5 Latitude 41.0922°N; longitude 76.1467°W

6 Licensee: Susquehanna Nuclear, LLC

7

8 <u>Unit Information</u>	9 <u>Unit 1</u>	9 <u>Unit 2</u>
10 Docket Number:	50-387	50-388
11 Construction Permit:	1973	1973
12 Operating License:	1982	1984
13 Commercial Operation:	1983	1985
14 License Expiration:	2042	2044
15 Licensed Thermal Power (MWt):	3,952	3,952
16 Net Capacity (MWe):	1,247	1,247
17 Type of Reactor:	BWR	BWR
18 Nuclear Steam Supply System Vendor:	GE	GE

19

20 Cooling Water System

21

22 Type: Natural draft cooling towers

23 Source: Susquehanna River

24 Source Temperature Range: Not available

25 Condenser Flow Rate: 968,000 gpm (61 m³/s) both units

26 Design Condenser Temperature Rise: 14 °F (8 °C)

27 Intake Structure: Intake bays on river bank

28 Discharge Structure: Diffuser pipe 200 ft (61 m) from river bank

29

30 Site Information

31

32 Total Area: 1,173 ac (475 ha)

33 Exclusion Area Distance: 0.34 mi (0.55 km) radius

34 Low Population Zone: 3 mi (4.83 km)

35 Nearest City: Wilkes-Barre; 2020 population: 44,328

36 Site Topography: Rolling

37 Surrounding Area Topography: Hilly with flat river valley

38 Dominant Land Cover within 5 mi (8 km): Forest, agriculture, developed: open space

39 Level 1 Ecoregion within 5 mi (8 km): Eastern Temperate Forest

40 Level 3 Ecoregion within 5 mi (8 km): Ridge and Valley

41 Percent Wetland within 5 mi (8 km): 1.4, mostly freshwater forested/shrub wetland

42 Nearby Features: The nearest town is Beach Haven about 1 mi (1.6 km) SW. U.S. Highway

43 I-80 is 5 mi (8 km) E, and the Delaware and Hudson Railroad is 1 mi

44 (1.6 km) E.

45 Population within a 50 mi (80 km) Radius: 1,829,035.

TURKEY POINT NUCLEAR PLANT (Turkey Point)

Location: Dade County, FL
 25 mi (40 km) S of Miami
 Latitude 25.4350°N; longitude 80.3314°W
 Licensee: Florida Power and Light Co.

<u>Unit Information</u>	<u>Unit 3</u>	<u>Unit 4</u>
Docket Number:	50-250	50-251
Construction Permit:	1967	1967
Operating License:	1972	1973
Commercial Operation:	1972	1973
License Expiration: ²	2032	2033
Licensed Thermal Power (MWt):	2,644	2,644
Net Capacity (MWe):	837	861
Type of Reactor:	PWR	PWR
Nuclear Steam Supply System Vendor:	WEST	WEST

Cooling Water System

Type: Cooling canal system
 Source: Biscayne Bay; Supplemental makeup from the Upper Floridan aquifer
 Source Temperature Range: 54–90 °F (12–32 °C)
 Condenser Flow Rate: 1.3 million gpm (82 m³/s) both units
 Design Condenser Temperature Rise: 18 °F (10 °C)
 Intake Structure: Intake canal and barge canal
 Discharge Structure: Canal system covering about 4,000 ac (1,600 ha)

Site Information

Total Area: 24,000 ac (9,700 ha)
 Exclusion Area Distance: 0.79 mi (1.27 km)
 Low Population Zone: 5 mi (8.05 km)
 Nearest City: Miami; 2020 population: 442,241
 Site Topography: Flat
 Surrounding Area Topography: Flat
 Dominant Land Cover within 5 mi (8 km): Wetland, open water, agriculture
 Level 1 Ecoregion within 5 mi (8 km): Tropical Wet Forest
 Level 3 Ecoregion within 5 mi (8 km): Southern Florida Coastal Plain
 Percent Wetland within 5 mi (8 km): 39.7, mostly estuarine and marine wetland and freshwater emergent wetland
 Nearby Features: The nearest town is Florida City about 9 mi (14 km) W. Hawk Missile Base is 1 mi (1.6 km) NW. Homestead Recreation Park is about 2 mi (3 km) NNW. The Florida East Coast Railroad is about 9 mi (14 km) NW. Units 1 and 2 are coal-fired and adjacent to the site.
 Population within a 50 mi (80 km) Radius: 3,813,589.

² The subsequent renewed licenses for Turkey Point are still in place. In CLI-22-02, the Commission ordered that the expiration date of the subsequently renewed licensees be reset to the end of the initial period of extended operation (as affirmed in Order CLI-22-06). The Commission's direction will hold until the staff completes its re-evaluation of generic environmental issues for subsequent license renewal.

VIRGIL C. SUMMER NUCLEAR STATION (Summer)

Location: Fairfield County, SC
 26 mi (42 km) NW of Columbia
 Latitude 34.2958°N; longitude 81.3203°W
 Licensee: Dominion Energy South Carolina

Unit Information Unit 1

Docket Number:	50-395
Construction Permit:	1973
Operating License:	1982
Commercial Operation:	1984
License Expiration:	2042
Licensed Thermal Power (MWt):	2,900
Net Capacity (MWe):	971
Type of Reactor:	PWR
Nuclear Steam Supply System Vendor:	WEST

Cooling Water System

Type: Once-through
 Source: Lake Monticello
 Source Temperature Range: 52–91 °F (11–33 °C)
 Condenser Flow Rate: 507,000 gpm (32 m³/s)
 Design Condenser Temperature Rise: 25 °F (14 °C)
 Intake Structure: Intake at shoreline
 Discharge Structure: Discharge to lake via a discharge basin and 1,000 ft (305 m) canal

Site Information

Total Area: 2,200 ac (890 ha)
 Exclusion Area Distance: 1.01 mi (1.63 m) radius
 Low Population Zone: 3 mi (4.83 km)
 Nearest City: Columbia; 2020 population: 136,632
 Site Topography: Rolling
 Surrounding Area Topography: Rolling to hilly
 Dominant Land Cover within 5 mi (8 km): Forest, open water, herbaceous
 Level 1 Ecoregion within 5 mi (8 km): Eastern Temperate Forest
 Level 3 Ecoregion within 5 mi (8 km): Piedmont
 Percent Wetland within 5 mi (8 km): 2.5, mostly freshwater forested/shrub wetland
 Nearby Features: The nearest town is Jenkinsville 3 mi (5 km) SE. U.S. Highway I-26 is 7 mi (11 km) SSW. The Southern Railroad is 1 mi (1.6 km) W. The Fairfield pumped storage hydrostation is about 1 mi (1.6 km) NW and uses Lake Monticello as well as the Parr Reservoir.
 Population within a 50 mi (80 km) Radius: 1,289,146.

1 **VOGTLE ELECTRIC GENERATING PLANT (Vogtle)**

2
3 Location: Burke County, GA
4 26 mi (42 km) SE of Augusta
5 Latitude 33.1414°N; longitude 81.7625°W
6 Licensee: Southern Nuclear Operating Co., Inc.
7

8 <u>Unit Information</u>	<u>Unit 1</u>	<u>Unit 2</u>
9		
10 Docket Number:	50-424	50-425
11 Construction Permit:	1974	1974
12 Operating License:	1987	1989
13 Commercial Operation:	1987	1989
14 License Expiration:	2047	2049
15 Licensed Thermal Power (MWt):	3,625.6	3,625.6
16 Net Capacity (MWe):	1,150	1,152
17 Type of Reactor:	PWR	PWR
18 Nuclear Steam Supply System Vendor:	WEST	WEST

19
20 Cooling Water System

21
22 Type: Natural draft cooling towers
23 Source: Savannah River
24 Source Temperature Range: 39–86 °F (4–30 °C)
25 Condenser Flow Rate: 509,600 gpm (32.16 m³/s) each unit
26 Design Condenser Temperature Rise: 33 °F (18 °C)
27 Intake Structure: At river bank
28 Discharge Structure: Single-point discharge pipe near the shoreline
29

30 Site Information

31
32 Total Area: 3,169 ac (1,282 ha)
33 Exclusion Area Distance: 0.68 mi (1.09 km) minimum
34 Low Population Zone: 2 mi (3.22 km) radius
35 Nearest City: Augusta-Richmond County; 2020 population: 202,081
36 Site Topography: Rolling
37 Surrounding Area Topography: Rolling, river flood plain
38 Dominant Land Cover within 5 mi (8 km): Forest, wetland, herbaceous
39 Level 1 Ecoregion within 5 mi (8 km): Eastern Temperate Forest
40 Level 3 Ecoregion within 5 mi (8 km): Southeastern Plains
41 Percent Wetland within 5 mi (8 km): 26.5, mostly freshwater forested/shrub wetland
42 Nearby Features: The nearest town is Shell Bluff about 7 mi (11 km) W. The Seaboard Coast
43 Line Railroad is about 4 mi (6 km) NE. The Department of Energy Savannah
44 River Plant is about 10 mi (16 km) NNE.
45 Population within 50 mi (80 km) Radius: 789,654.
46

WATERFORD STEAM ELECTRIC STATION (Waterford)

1
2
3 Location: St. Charles County, LA
4 20 mi (32 km) W of New Orleans
5 Latitude 29.9947°N; longitude 90.4711°W
6 Licensee: Entergy Operations, Inc.
7

<u>Unit Information</u>	<u>Unit 3</u>
Docket Number:	50-382
Construction Permit:	1974
Operating License:	1985
Commercial Operation:	1985
License Expiration:	2044
Licensed Thermal Power (MWt):	3,716
Net Capacity (MWe):	1,250
Type of Reactor:	PWR
Nuclear Steam Supply System Vendor:	CE

Cooling Water System

18
19
20 Type: Once-through
21 Source: Mississippi River
22 Source Temperature Range: 46–82 °F (8–28 °C)
23 Condenser Flow Rate: 975,000 gpm (61.53 m³/s)
24 Design Condenser Temperature Rise: 16 °F (9 °C)
25 Intake Structure: At river bank
26 Discharge Structure: At river bank
27

Site Information

28
29 Total Area: 3,561 ac (1,441 ha)
30 Exclusion Area Distance: 90.57 mi (0.92 km) radius
31 Low Population Zone: 2 mi (3.22 km)
32 Nearest City: New Orleans; 2020 population: 383,997
33 Site Topography: Flat
34 Surrounding Area Topography: Flat
35 Dominant Land Cover within 5 mi (8 km): Wetland, agriculture, developed: high, medium, low
36 density
37 Level 1 Ecoregion within 5 mi (8 km): Eastern Temperate Forest
38 Level 3 Ecoregion within 5 mi (8 km): Mississippi Alluvial Plain
39 Percent Wetland within 5 mi (8 km): 58.3, mostly freshwater forested/shrub wetland
40 Nearby Features: The nearest town is Killona 1 mi (1.6 km) WNW. U.S. Highway I-10 is about
41 7 mi (11 km) NE and I-90 about 7 mi (11 km) SE. Several active and
42 abandoned gas and oil fields are within 10 mi (16 km). Lake Pontchartrain is
43 about 7 mi (11 km) NE. The Missouri Pacific Railroad is just S of the site,
44 and the Southern Pacific Railroad is about 8 mi (13 km) SE.
45 Population within a 50 mi (80 km) Radius: 2,171,180.
46

WATTS BAR NUCLEAR PLANT (Watts Bar)

1
2
3 Location: Rhea County, TN
4 7 mi (11 km) SSE of Spring City
5 Latitude 35.6022°N; longitude 84.7894°W
6 Licensee: Tennessee Valley Authority
7

<u>Unit Information</u>	<u>Unit 1</u>	<u>Unit 2</u>
Docket Number:	50-390	50-391
Construction Permit:	1973	1973
Operating License:	1996	2015
Commercial Operation:	1996	2016
License Expiration:	2035	2055
Licensed Thermal Power (MWt):	3,459	3,459
Net Capacity (MWe):	1,123	1,122
Type of Reactor:	PWR	PWR
Nuclear Steam Supply System Vendor:	WEST	WEST

8
9
10
11
12
13
14
15
16
17
18
19
20 Cooling Water System
21

22 Type: Natural draft cooling towers
23 Source: Chickamauga Lake on the Tennessee River.
24 Source Temperature Range: 43–82 °F (6–28 °C)
25 Condenser Flow Rate: 410,000 gpm (26 m³/s) each unit
26 Design Condenser Temperature Rise: 38 °F (21 °C)
27 Intake Structure: At lake bank
28 Discharge Structure: To lake via a holding pond
29

30 Site Information
31

32 Total Area: 1,770 ac (716 ha)
33 Exclusion Area Distance: 0.75 mi (1.21 km) radius
34 Low Population Zone: 3 mi (4.83 km)
35 Nearest City: Chattanooga; 2020 population: 181,099
36 Site Topography: Flat to rolling
37 Surrounding Area Topography: Rolling to hilly
38 Dominant Land Cover within 5 mi (8 km): Forest, agriculture, open water
39 Level 1 Ecoregion within 5 mi (8 km): Eastern Temperate Forest
40 Level 3 Ecoregion within 5 mi (8 km): Ridge and Valley
41 Percent Wetland within 5 mi (8 km): 1.5, mostly freshwater forested/shrub wetland
42 Nearby Features: The nearest town is Peakland 2 mi (3 km) NE. Watts Bar Dam is 1 mi
43 (1.6 km) N. A fossil fuel-fired steam plant is just north of the site. U.S.
44 Highway I-75 is about 11 mi (18 km) SE. The New Orleans and Texas
45 Pacific Railroad is 7 mi (11 km) NW.
46 Population within a 50 mi (80 km) Radius: 1,312,700.
47

WOLF CREEK GENERATING STATION (Wolf Creek)

1
2
3 Location: Coffey County, KS
4 4 mi (6 km) NE of Burlington
5 Latitude 38.2386°N; longitude 95.6894°W
6 Licensee: Wolf Creek Nuclear Operating Corporation
7

8 <u>Unit Information</u>	<u>Unit 1</u>
9 Docket Number:	50-482
10 Construction Permit:	1977
11 Operating License:	1985
12 Commercial Operation:	1985
13 License Expiration:	2045
14 Licensed Thermal Power (MWt):	3,565
15 Net Capacity (MWe):	1,166
16 Type of Reactor:	PWR
17 Nuclear Steam Supply System Vendor:	WEST

18
19 Cooling Water System
20 Type: Cooling pond
21 Source: Coffee County Lake
22 Source Temperature Range: 32–87 °F (0–31 °C)
23 Condenser Flow Rate: 500,000 gpm (30 m³/s)
24 Design Condenser Temperature Rise: 30 °F (1.1 °C)
25 Intake Structure: On the shore of cooling lake
26 Discharge Structure: Discharged to 5,090 ac (2,060 ha) cooling lake, into an embayment
27 separated from the intake
28

29 Site Information
30 Total Area: 9,818 ac (3,973 ha)
31 Exclusion Area Distance: 0.75 mi (1.21 km) radius
32 Low Population Zone: 2.5 mi (4.02 km) radius
33 Nearest City: Topeka; 2020 population: 126,587
34 Site Topography: Flat to rolling
35 Surrounding Area Topography: Flat to rolling
36 Dominant Land Cover within 5 mi (8 km): Herbaceous, agriculture, open water
37 Level 1 Ecoregion within 5 mi (8 km): Great Plains
38 Level 3 Ecoregion within 5 mi (8 km): Central Irregular Plains
39 Percent Wetland within 5 mi (8 km): 2.1, mostly freshwater pond and freshwater emergent
40 wetland
41 Nearby Features: The nearest town is Sharpe about 2 mi (3 km) N. The Flint Hills National
42 Wildlife Refuge is about 7 mi (11 km) W. The John Redmond Reservoir is
43 about 4 mi (6 km) W. U.S. Highway I-35 is 14 mi (23 km) N. The cooling
44 lake is formed by a dam on Wolf Creek.
45 Population within a 50 mi (80 km) Radius: 173,018.
46

1 **C.1 References**

- 2 EPA (U.S. Environmental Protection Agency). 2013. "Level III and IV Ecoregions of the
3 Continental United States." Washington, D.C. ADAMS Accession No. ML18023A341.
- 4 FWS (U.S. Fish and Wildlife Service). 2022. "National Wetlands Inventory, Wetlands Data
5 Layer." Washington, D.C. Accessed May 5, 2022, at [https://www.fws.gov/program/national-
6 wetlands-inventory/wetlands-data](https://www.fws.gov/program/national-wetlands-inventory/wetlands-data).
- 7 NRC (U.S. Nuclear Regulatory Commission). 1996. *Generic Environmental Impact Statement
8 for License Renewal of Nuclear Plants*. Volumes 1 and 2, NUREG-1437, Washington,
9 D.C. ADAMS Accession Nos. ML040690705, ML040690738.
- 10 NRC (U.S. Nuclear Regulatory Commission). 2013. *Generic Environmental Impact Statement
11 for License Renewal of Nuclear Plants* [GEIS]. NUREG-1437, Revision 1, Washington,
12 D.C. ADAMS Package Accession No. ML13107A023.
- 13 NRC (U.S. Nuclear Regulatory Commission). 2021. *2021-2022 Information Digest*. NUREG-
14 1350, Volume 33. Washington, D.C. ADAMS Accession No. ML21300A280.
- 15 USCB (U.S. Census Bureau). 2021. "Quick Facts: United States, Population
16 Estimates." Washington, D.C. Accessed May 4, 2022, at
17 <https://www.census.gov/quickfacts/fact/table/US/PST045221>.
- 18 USGS (U.S. Geological Survey). 2019. "NLCD 2019 Land Cover (CONUS)." Multi-Resolution
19 Land Characteristics Consortium Project. Sioux Falls, South Dakota. Accessed May 6, 2022,
20 at <https://www.mrlc.gov/data/nlcd-2019-land-cover-conus>.

1
2
3
4
5
6

APPENDIX D
TECHNICAL SUPPORT FOR LR GEIS ANALYSES

APPENDIX D

TECHNICAL SUPPORT FOR LR GEIS ANALYSES

This appendix provides additional descriptions of the affected resources and region of influence (ROI) that are described in Chapter 3 of this revision of NUREG-1437, *Generic Environmental Impact Statement for License Renewal of Nuclear Plants* (LR GEIS) as well as additional description of how the impact assessments were conducted in Chapter 4.

D.1 Land Use and Visual Resources

D.1.1 Description of Affected Resources and Region of Influence

Land use includes the land on and adjacent to each nuclear power plant site, the physical features that influence current or proposed uses, pertinent land use plans and regulations, and land ownership and availability. The ROI for land use impacts varies due to the effects of tax payments to local jurisdictions, land ownership, land use patterns, population and housing development trends, and other geographic or safety considerations but generally includes the site and areas immediately surrounding the power plant site.

Onsite land use that could be affected by the continued operation of the nuclear power plant during the license renewal term (initial license renewal (initial LR) or subsequent license renewal (SLR)) includes all the land within the nuclear plant site boundary and licensee property. For license renewal, current onsite industrial land use is assumed to remain unchanged. Offsite land use includes all land use near the nuclear power plant that could be affected by continued power plant operations and refurbishment activities associated with license renewal. Transmission lines do not preclude the use of land in right-of-ways for other purposes, such as agriculture and recreation. However, certain land use activities in transmission line right-of-ways are restricted.

Visual resources are natural and human-made features that give the landscape its character and aesthetic quality. Landscape character is determined by the visual elements of form, line, color, and texture. All four elements are present in every landscape, but they exert varying degrees of influence. The stronger the influence exerted by these elements in a landscape, the more interesting the landscape. The ROI for visual resources includes the geographic area from which the nuclear power plant may be seen. This would generally involve higher elevations and public roadways. Transmission lines connecting the nuclear plant to the electrical grid are no different from transmission lines connecting any other power plant.

D.1.2 Description of Impact Assessment

License renewal supplemental environmental impact statements (LR SEISs) were examined to determine the extent of onsite and offsite land use and aesthetic impacts from license renewal and refurbishment activities at nuclear power plants. The amount of land disturbed and changes to existing land use were considered to determine potential land use impacts. The LR GEIS generically evaluates potential land use impacts caused by power plant operations both on and off the nuclear plant site. The analysis focuses on the amount of land area affected, changes to existing land use, proximity to special areas, and other factors pertaining to land use. The visual appearance of the nuclear power plant and transmission lines have been well

1 established. These conditions are expected to remain unchanged during the initial LR or SLR
2 term regardless of the number of years of nuclear plant operation.

3 **D.2 Air Quality and Noise**

4 **D.2.1 Description of Affected Resources and Region of Influence**

5 Similar to most industrial facilities, nuclear power plants and other fuel-cycle facilities generate
6 air pollutants¹ and propagate noise. Air quality designations (e.g., attainment, nonattainment
7 with respect to National Ambient Air Quality Standards) are typically made at the county level.
8 Therefore, the ROI for air quality is typically the county where the nuclear power plant is located.
9 If a nuclear power plant is located within two counties or near the border of an adjacent county,
10 both counties should be considered as part of the ROI. Sources at nuclear power plants that
11 contribute to criteria air pollutants include backup diesel generators, boilers, fire pump engines,
12 and cooling towers. Fossil fuel-fired equipment is operated intermittently, primarily during
13 testing or outages. Refurbishment activities associated with continued operations that might be
14 necessary to support license renewal terms include fugitive dust from site excavation and
15 grading and emissions from motorized equipment, construction vehicles, and workers' vehicles.

16 Nuclear power plants generate noise primarily from the operation and use of cooling towers,
17 turbine generators, transformers, mainsteam safety valves, transmission lines, and firing
18 ranges. Noise from nuclear plant operations can often be detected offsite relatively close to the
19 plant site boundary. The ROI for noise impacts includes a 1 mi (1.6 km) radius from the nuclear
20 power plant.

21 The narrative, figures, and tables, provide supplemental data and information in support of the
22 air quality and noise impacts provided in Sections 3.3 and 4.3 of this LR GEIS.

23 *D.2.1.1 Climatology*

24 Continental U.S. maximum and minimum average annual temperatures from 1991 through 2020
25 are shown in Figure D.2-1 and Figure D.2-2, respectively. The average annual precipitation
26 during the same period is shown in Figure D.2-3.

¹ Both radiological and nonradiological (criteria air pollutants) releases are covered in the LR GEIS. See Appendix D.8 for a description of the region of influence and the impact assessment for radiological releases.

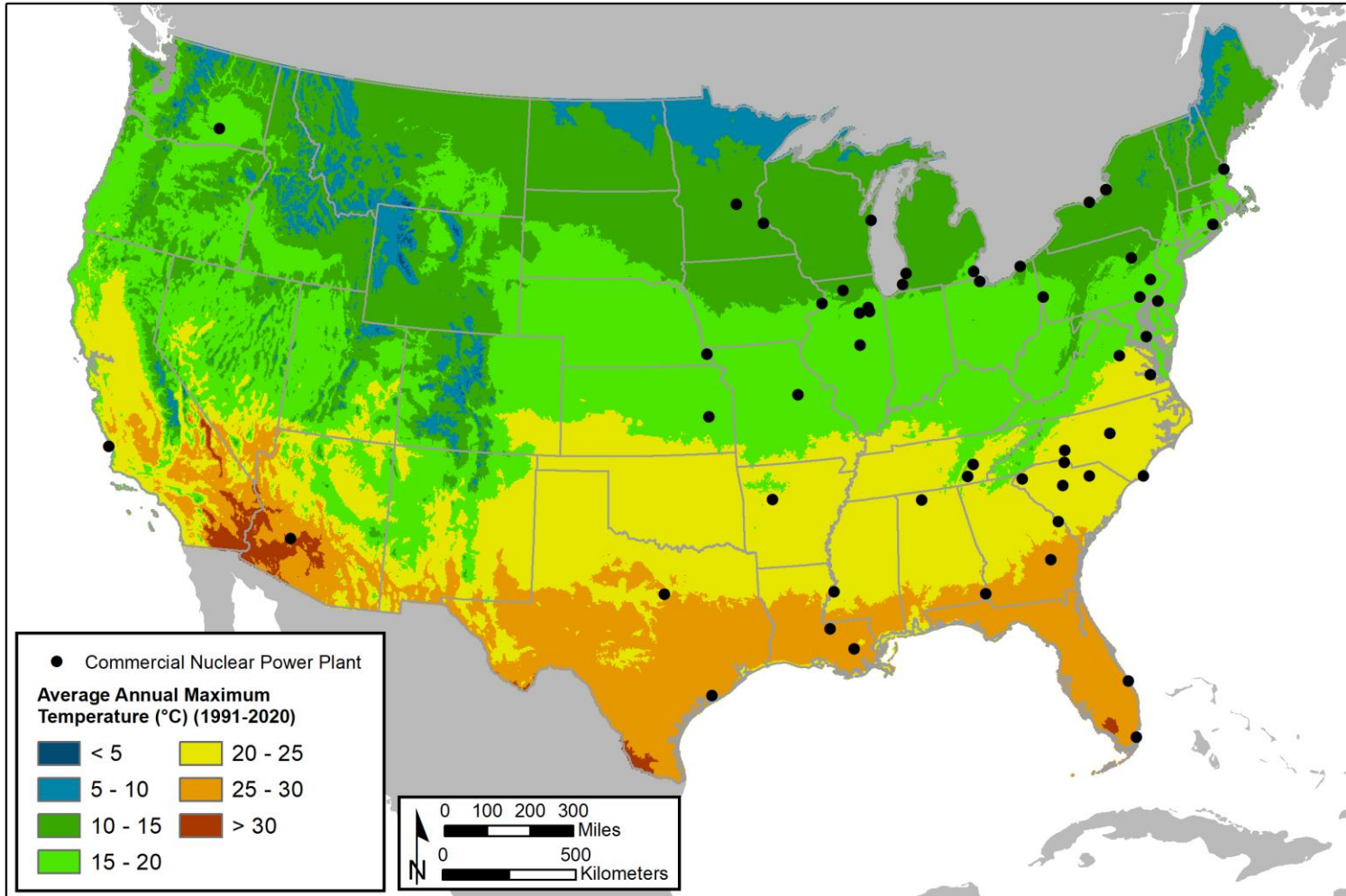


Figure D.2-1 Average Annual Maximum Temperatures across the Continental United States (1991–2020)

(Permission to use this copyrighted material is granted by PRISM Group, Oregon State University)
Copyright © 2022, PRISM Climate Group, Oregon State University, <http://www.prism.oregonstate.edu>. Map created April 26, 2022.

1
2
3
4

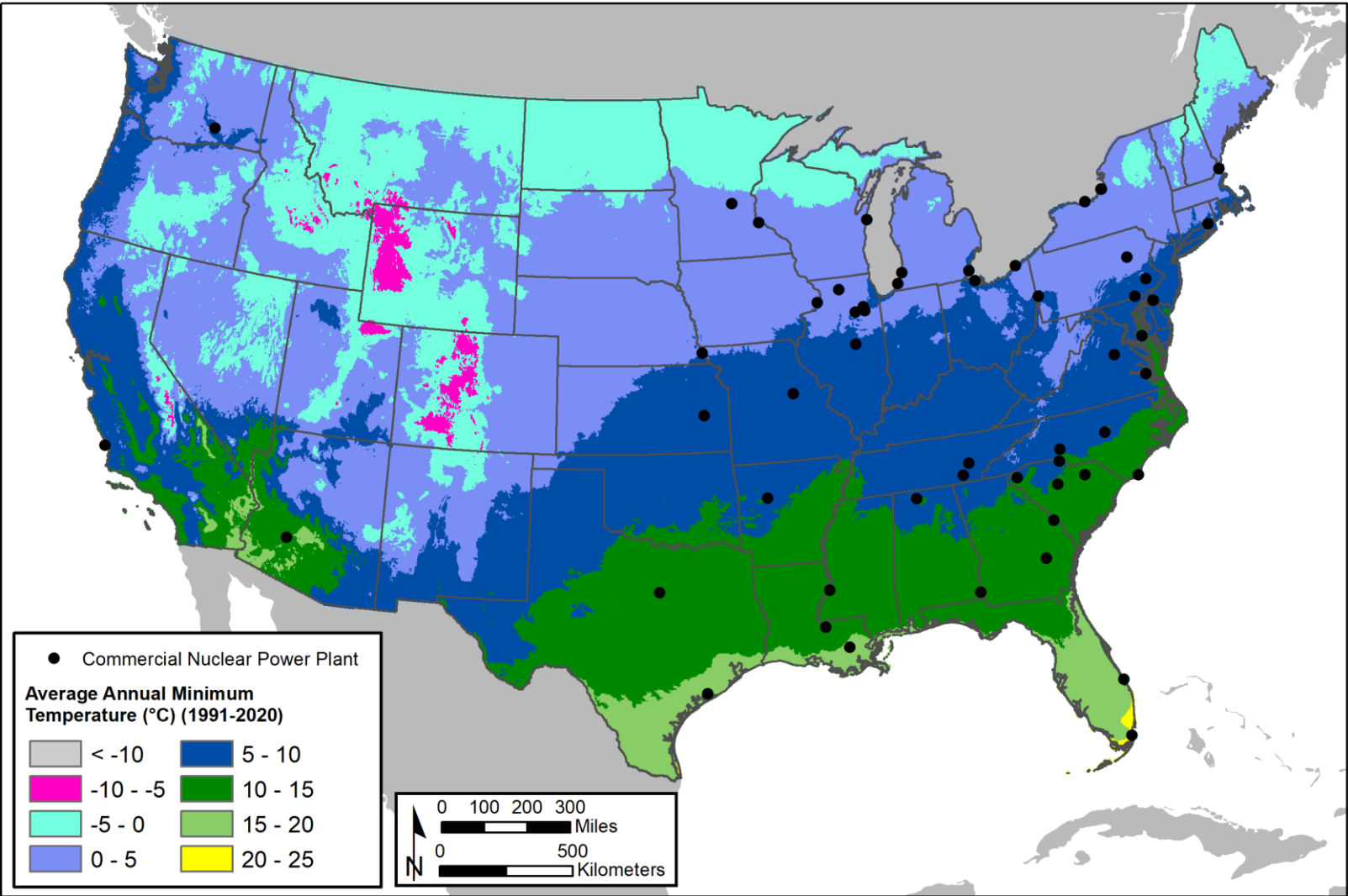


Figure D.2-2 Average Annual Minimum Temperatures across the Continental United States (1991–2020)

(Permission to use this copyrighted material is granted by PRISM Group, Oregon State University)
Copyright © 2022, PRISM Climate Group, Oregon State University, <http://www.prism.oregonstate.edu>. Map created April 26, 2022.

1
2
3
4

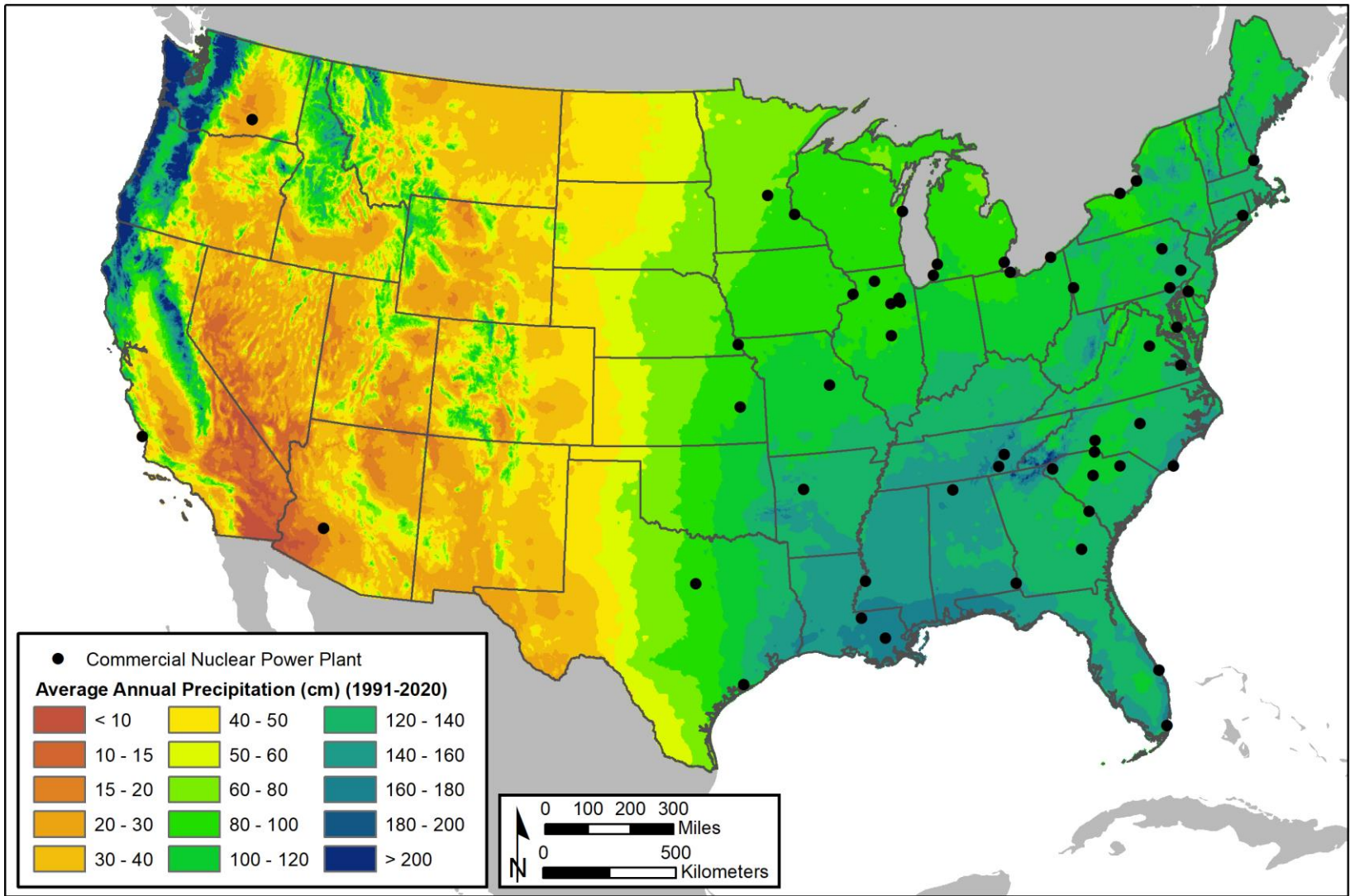


Figure D.2-3 Average Annual Precipitation across the Continental United States (1991–2020)

(Permission to use this copyrighted material is granted by PRISM Group, Oregon State University)

Copyright © 2022, PRISM Climate Group, Oregon State University, <http://www.prism.oregonstate.edu>. Map created April 26, 2022.

1 *D.2.1.2 Noise*

2 Table D.2-1 presents common noise sources and their respective noise levels. A whisper is
 3 normally 30 A-weighted decibels (dBA) and is considered very quiet. Noise levels can become
 4 very annoying at 80 dBA (CDC 2019). Noise levels attenuate rapidly with distance. When
 5 distance is doubled from a point source, noise levels decrease by 6 dBA (DOT 2017).
 6 Generally, a 3 dBA change over existing noise levels is considered to be a “just noticeable”
 7 difference, a 5 dBA increase is readily perceptible, and a 10 dBA increase is subjectively
 8 perceived as a doubling in loudness (DOT 2017).

9 **Table D.2-1 Common Sources of Noise and Decibels Levels**

Everyday Sounds and Noises	Average Sound Level dB
Normal breathing	10
Soft Whisper	30
Refrigerator hum	40
Normal Conversation	60
Washing Machine	70
City Traffic	80-85
Lawnmower	80-85
Motorcycle	95
Approaching subway	100

10 dB = decibel
 11 Source: CDC 2019.

12 There are no Federal Regulations for public exposures to noise. In 1972, Congress passed the
 13 Noise Control Act of 1972 (42 U.S.C. § 4901 et seq.) establishing a national policy to promote
 14 an environment free of noise that affects the health and welfare of the public. However, in 1982
 15 there was a shift in Federal noise control policy to transfer the responsibility of regulation of
 16 noise to State and local governments. The Noise Control Act of 1972 was never rescinded by
 17 Congress but remains unfunded (EPA 2020). The Department of Housing and Urban
 18 Development considers day-night average sound level outside a residence acceptable if it is
 19 less than 65 dBA. The U.S. Environmental Protection Agency (EPA) uses a day-night sound
 20 level threshold of 55 dBA in residential areas to prevent activity interference and annoyance.

21 **D.2.2 Description of Impact Assessment**

22 The 2013 LR GEIS identified air quality impacts from continued operations and refurbishment
 23 activities as a Category 1 issue. Completed initial LR and SLR SEISs were reviewed since
 24 publication of the 2013 LR GEIS for new information pertaining to air quality impacts from
 25 continued operations and refurbishment activities at nuclear power plants that would indicate
 26 different impacts during the initial LR or SLR term, but none were noted. In these SEISs, the
 27 U.S. Nuclear Regulatory Commission (NRC) concluded that fossil fuel-fired equipment is
 28 operated intermittently, primarily during testing or outages, annual air emissions are minor, and
 29 air emissions and sources would not be expected to change or have different impacts on air
 30 quality during the initial LR or SLR term. SEISs have also concluded that vehicle exhaust

1 emissions during plant refurbishment activities are minor and do not exceed *de minimis*
2 thresholds prescribed in the General Conformity Regulations (40 CFR 93.152(b)).

3 The 1996 and 2013 LR GEISs (NRC 1996, NRC 2013) determined that the impacts of
4 continued operation on offsite noise levels would be SMALL. Initial LR and SLR SEISs
5 completed since publication of the 2013 LR GEIS were reviewed for new information pertaining
6 to noise impacts from continued operations and refurbishment activities at nuclear power plants.
7 In these SEISs, the NRC documented that noise levels near noise-sensitive receptors are below
8 65 dBA, or noise levels that exceeded 65 dBA were not attributed to operation of the nuclear
9 power plant. Nuclear power plants have received noise complaints associated with operation
10 activities. In response to noise complaints, licensees have provided advance notice to the
11 public about upcoming activities when there is a potential for temporary increase in noise levels.
12 In the 1996 and 2013 LR GEISs, the NRC noted that there have been few noise complaints at
13 power plants and that noise impacts have been found to be small. Completed initial LR and
14 SLR SEISs were reviewed since publication of the 2013 LR GEIS to identify any trends or
15 changes in public perception of plant noise.

16 **D.3 Geologic Environment**

17 **D.3.1 Description of Affected Resources and Region of Influence**

18 An understanding of geologic and soil conditions, as well as the presence of geologic hazards,
19 has been well established at all nuclear power plants during the current licensing term.
20 Changes in the potential for hazards, such as earthquakes, are not within the scope of this LR
21 GEIS because any such changes during the period of extended operation would not be the
22 result of nuclear reactor operations. The geologic and soil resources considered in this LR
23 GEIS are those that could be affected by an additional 20 years of reactor operation during the
24 initial LR and SLR terms and by any refurbishment activities within the nuclear power plant site
25 property boundaries and nearby offsite areas. Because land and soil disturbance during license
26 renewal could occur in undisturbed and undeveloped areas either onsite or possibly offsite, the
27 locations of power plants relative to areas of important farmland soils (e.g., prime farmland)
28 were considered. In addition, the region of potentially affected geologic resources considered
29 extends to offsite areas because the presence of a nuclear power plant may restrict rock,
30 mineral, and fossil fuel extraction operations beyond the site boundaries.

31 **D.3.2 Description of Impact Assessment**

32 Geologic and soil resources could be affected by construction or any refurbishment projects
33 during the license renewal (initial LR or SLR) term or subsequently during plant
34 decommissioning. These actions would include activities that disturb surface soils, sediments,
35 and underlying geologic strata, resulting in effects such as erosion, loss of soil resources, and
36 increased suspended solids in nearby surface water bodies.

37 All published SEISs for initial LR and SLR reviews since 2013 were reviewed for new
38 information pertaining to geologic and soil impacts from continued operations and any
39 refurbishment, as documented in Chapter 4 of this LR GEIS. The magnitude of the impact of
40 potential ground-disturbing activities on geology and soils and local geologic resources would
41 depend on plant-specific factors such as the nature of geologic strata and soils, facility location,
42 construction planning, and site-specific resource mapping.

1 **D.4 Water Resources**

2 **D.4.1 Description of Affected Resources and Region of Influence**

3 Most U.S. nuclear power plants are located near significant surface water bodies that are either
4 natural or human-made. Therefore, the ROI for water resources includes those on and adjacent
5 to each nuclear power plant site that could be affected by water withdrawals, effluent
6 discharges, and spills or stormwater runoff associated with continued operations and
7 refurbishment activities. Thus, the surface water resources considered include those onsite,
8 downstream of the site (in the case of river settings), or throughout some portion of a body of
9 water (in the case of an ocean, lake or Great Lake, bay, reservoir, or pond) adjacent to the site.
10 The ROI for groundwater impacts includes areas both onsite (local water table) and offsite
11 (regional aquifer).

12 **D.4.2 Description of Impact Assessment**

13 Sources of information about surface water and groundwater issues regarding water use, water
14 use conflicts, and water quality included the 1996 and 2013 LR GEISs and plant-specific
15 supplements to the LR GEIS. All published SEISs or initial LR and SLR reviews since 2013
16 were reviewed for new information pertaining to water issues.

17 To analyze the condenser flow rate requirements and consumptive loss associated with specific
18 categories of cooling system technologies (see Sections 3.1.3 and 3.5.1.1 in this LR GEIS),
19 data and insights retained from the 1996 and 2013 LR GEISs and from recent technical
20 literature, such as from the U.S. Geological Survey (USGS 2019b; Marston et al. 2018) were
21 compiled. The flow rates and consumptive loss rates were normalized by electricity generation
22 or to a specific power capacity to allow comparisons.

23 Permitting requirements related to surface water withdrawal and groundwater use were
24 summarized, and recent information was reviewed to assess water use quality issues and water
25 use conflicts in the vicinity of specific nuclear power plants.

26 All published SEISs for initial LR and SLR reviews since 2013 were reviewed for new
27 information related to surface water and groundwater resources, as documented in Chapter 4 of
28 this LR GEIS.

29 **D.5 Ecological Resources**

30 **D.5.1 Description of Affected Resources and Region of Influence**

31 Terrestrial resources potentially affected by nuclear power plant operations during the license
32 renewal term (initial LR and SLR) were determined at a broad level by obtaining the Level III
33 ecoregion data (EPA 2013) (Table D.5-1) and land cover data (USGS 2019a) for the vicinity of
34 each operating nuclear power plant. An ecoregion describes a broad landscape in which the
35 ecosystems have a general similarity. It can be characterized by the spatial pattern and
36 composition of biotic and abiotic features, such as vegetation, wildlife, physiography, climate,
37 soils, and hydrology (CEC 1997). The Level I ecoregions of the United States in which the
38 operating nuclear power plants are located are shown in Figure D.5-1. Each ecoregion is
39 subdivided into subregions. Level III ecoregions range from the warm, arid Sonoran Basin and
40 Range ecoregion with cactus-shrub habitats, in which the Palo Verde plant in Arizona is located,
41 to the cool, moist Northeastern Coastal Zone ecoregion with oak and oak-pine forests, which

1 includes the Seabrook plant in New Hampshire. Level III ecoregions in the vicinity of the
2 operating nuclear power plants are presented in Table D.5-2. The ROI for each operating
3 nuclear power plant was considered to be the area within a radius of 5 mi (8 km) as well as the
4 in-scope transmission lines associated with each nuclear power plant.

5 Within a radius of 5 mi (8 km) of operating nuclear power plants, an average of 23.5 percent of
6 the land area is forested, 4.2 percent is grassland, and 4.2 percent is shrubland, as determined
7 from land cover data (USGS 2019a). Agricultural lands are also present in the vicinity of all
8 operating nuclear power plants with an average of 22.2 percent of the area within 5 mi (8 km)
9 around all nuclear plants designated as cultivated crops or pasture. Wetland types within 5 mi
10 (8 km) of each nuclear power plant were determined by obtaining National Wetland Inventory
11 data (EPA 2013) (Table D.5-1). Open water areas (or deepwater habitats) were assigned to
12 National Wetland Inventory classification on the basis of National Wetland Inventory
13 classification methodology.

14 Aquatic habitats and the types of aquatic organisms (including federally protected resources)
15 that could be affected by nuclear power plant operations during the license renewal term (initial
16 LR or SLR) were determined at a broad level on the basis of the location of the plant and the
17 source water body of the plant cooling water system. In cases where cooling systems could
18 affect more than one type of system (e.g., freshwater and estuarine), impacts on both systems
19 were considered in the analysis. Similarly, the potential for migratory aquatic species to be
20 affected by a particular nuclear power plant was based on reported occurrences of such species
21 in source water bodies. In general, impingement and entrainment rates and thermal impacts on
22 aquatic organisms from cooling water systems were considered to be lower for nuclear power
23 plants with cooling towers that operate in a fully closed-cycle mode, because those plants
24 withdraw smaller volumes of water for cooling and discharge comparatively less thermal
25 effluent.

26 Additional information regarding terrestrial and aquatic resources in the vicinity of specific
27 nuclear power plants was obtained from scientific articles and reports, recently completed
28 SEISs, and environmental reports included as part of applications submitted to the NRC for
29 initial LRs and SLRs. The NRC staff used this information to describe the general types of
30 nuclear power plant interactions with ecological resources and to illustrate the types of impacts
31 observed at nuclear power plant sites.

1
2**Table D.5-1 Level I Ecoregions and Corresponding Level III Ecoregions That Occur in the Vicinity of Operating U.S. Commercial Nuclear Power Plants**

Level I Ecoregion	Level III Ecoregion	Level III Description
Eastern Temperate Forests	Arkansas Valley	Forest, pasture, cropland; bottomland deciduous forest on floodplains
Eastern Temperate Forests	Central Corn Belt Plains	Agriculture and cropland; tallgrass prairie, oak-hickory forest
Eastern Temperate Forests	Driftless Area	Agriculture and cropland; prairie, hardwood forest
Eastern Temperate Forests	Eastern Great Lakes and Hudson Lowlands	Agriculture and cropland; mixed coniferous-deciduous forest
Eastern Temperate Forests	Erie Drift Plain	Agriculture; mixed oak and maple-beech-birch forest; wetlands
Eastern Temperate Forests	Huron/Erie Lake Plains	Agriculture and cropland; maple, ash, oak, hickory forest
Eastern Temperate Forests	Interior Plateau	Oak-hickory forest, cropland, pasture; bluestem prairie, cedar glades
Eastern Temperate Forests	Interior River Valleys and Hills	Cropland; pasture; forested valley slopes, bottomland deciduous forest, swamp forest, mixed oak forest, oak-hickory forest
Eastern Temperate Forests	Middle Atlantic Coastal Plain	Pine and oak-hickory-pine forest, swamp, marsh, estuaries; oak, gum, cypress near rivers; cropland; dunes, barrier islands
Eastern Temperate Forests	Mississippi Alluvial Plain	Cropland; bottomland deciduous forest; oxbow lakes and ponds
Eastern Temperate Forests	Mississippi Valley Loess Plains	Cropland; oak-hickory forest and oak-hickory-pine forest; perennial and intermittent streams
Eastern Temperate Forests	North Central Hardwood Forests	Mosaic northern hardwood forest, wetlands and lakes, cropland, pasture
Eastern Temperate Forests	Northeastern Coastal Zone	Oak and oak-pine forest; lakes, streams, wetlands
Eastern Temperate Forests	Northern Piedmont	Agriculture and cropland, Appalachian oak forest, perennial streams
Eastern Temperate Forests	Piedmont	Oak-hickory-pine woodland; cropland; perennial streams

Level I Ecoregion	Level III Ecoregion	Level III Description
Eastern Temperate Forests	Ridge and Valley	Appalachian oak forest, oak-hickory-pine forest, pasture; cropland; streams, springs, caves, reservoirs
Eastern Temperate Forests	Southern Michigan/Northern Indiana Drift Plains	Lakes, marsh; agriculture; oak-hickory forest, northern swamp forest, beech forest; pasture
Eastern Temperate Forests	Southeastern Plains	Mosaic of cropland, pasture, woodland, mixed forest
Eastern Temperate Forests	Southeastern Wisconsin Till Plains	Agriculture; mosaic of hardwood forest, oak savanna, tallgrass prairie
Eastern Temperate Forests	Southern Coastal Plain	Coastal lagoons, marsh, swamp, barrier islands; pine, oak-gum-cypress forest; citrus groves, pasture; lakes
Eastern Temperate Forests	Western Allegheny Plateau	Mixed mesophytic forest, mixed oak forest; pasture, cropland
Great Plains	Central Irregular Plains	Mosaic of grassland, wide riparian forest; cropland
Great Plains	Cross Timbers	Rangeland, pasture; little bluestem grassland with scattered oaks
Great Plains	Western Corn Belt Plains	Cropland, pasture; tallgrass prairie; narrow riparian forest
Great Plains	Western Gulf Coastal Plain	Grassland, cropland
North American Deserts	Columbia Plateau	Arid sagebrush steppe and grassland; agriculture
North American Deserts	Sonoran Basin and Range	Hot climate; creosotebush and bursage; large areas of palo verde-cactus shrub and giant saguaro cactus
Mediterranean California	Southern and Central California Chaparral and Oak Woodlands	Mediterranean climate: hot dry summers, cool moist winters
Tropical Wet Forests	Southern Florida Coastal Plain	Frost-free climate; flat plains with wet soils; marshland, swamp, everglades, palmetto prairie
Sources: EPA 2013; Wiken et al. 2011.		

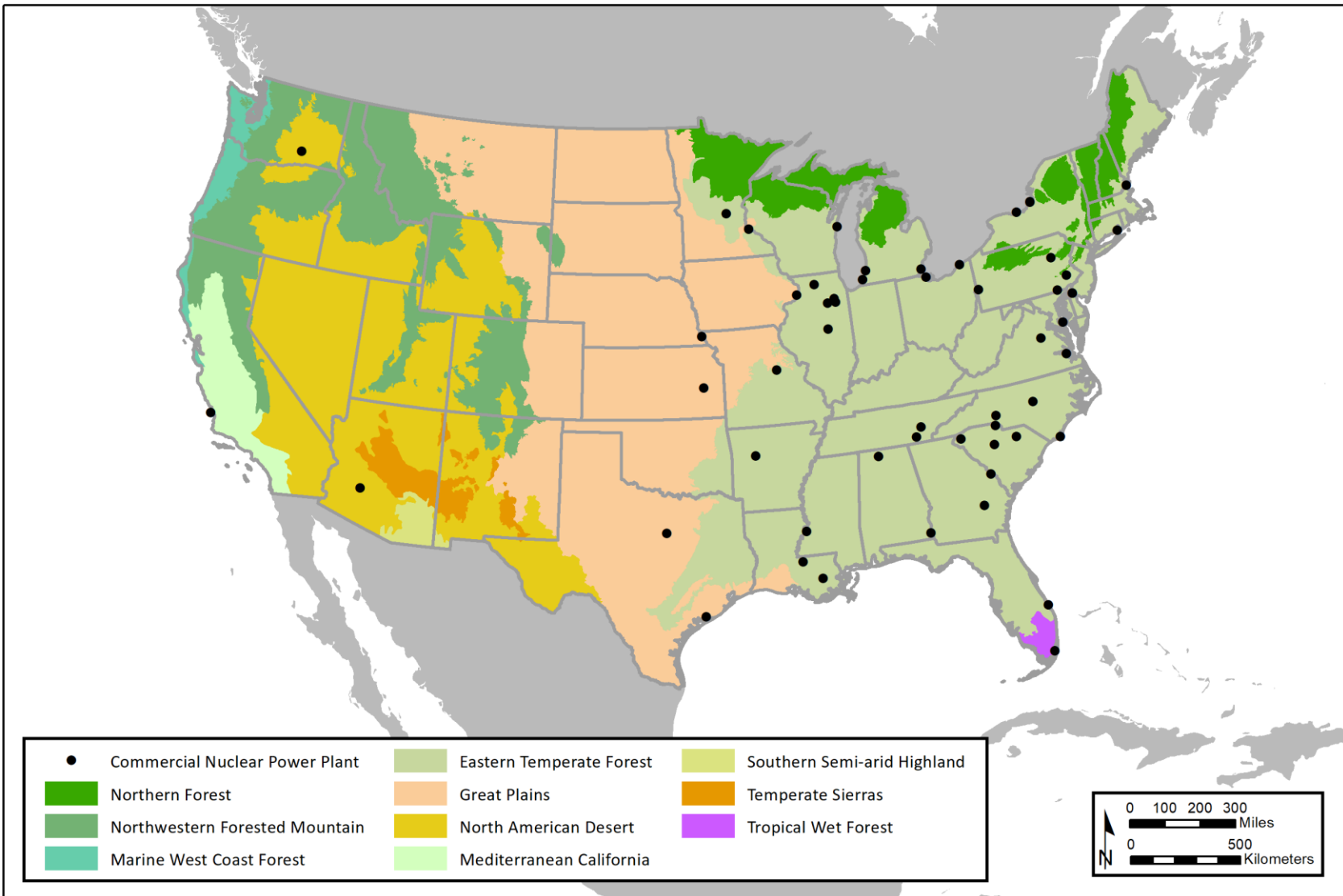


Figure D.5-1 Level I Ecoregions of the United States (EPA 2013)

Table D.5-2 Ecoregions in the Vicinity of Operating U.S. Commercial Nuclear Power Plants

Site Name	Level I Description	Level III Ecoregion(s)
Arkansas	Eastern Temperate Forests	Arkansas Valley
Beaver Valley	Eastern Temperate Forests	Western Allegheny Plateau
Braidwood	Eastern Temperate Forests	Central Corn Belt Plains
Browns Ferry	Eastern Temperate Forests	Interior Plateau
Brunswick	Eastern Temperate Forests	Middle Atlantic Coastal Plain
Byron	Eastern Temperate Forests	Central Corn Belt Plains
Callaway	Eastern Temperate Forests	Interior River Valleys and Hills
Calvert Cliffs	Eastern Temperate Forests	Southeastern Plains, Middle Atlantic Coastal Plain
Catawba	Eastern Temperate Forests	Piedmont
Clinton	Eastern Temperate Forests	Central Corn Belt Plains
Columbia	North American Deserts	Columbia Plateau
Comanche Peak	Great Plains	Cross Timbers
Cooper	Great Plains	Western Corn Belt Plains
Cook	Eastern Temperate Forests	S. Michigan/N. Indiana Drift Plains
Davis-Besse	Eastern Temperate Forests	Huron/Erie Lake Plains
Diablo Canyon	Mediterranean California	Southern and Central California Chaparral and Oak Woodlands
Dresden	Eastern Temperate Forests	Central Corn Belt Plains
Farley	Eastern Temperate Forests	Southeastern Plains
Fermi	Eastern Temperate Forests	Huron/Erie Lake Plains
FitzPatrick	Eastern Temperate Forests	Eastern Great Lakes and Hudson Lowlands
Ginna	Eastern Temperate Forests	Eastern Great Lakes and Hudson Lowlands
Grand Gulf	Eastern Temperate Forests	Mississippi Valley Loess Plains, Mississippi Alluvial Plain
Harris	Eastern Temperate Forests	Piedmont, Southeastern Plains
Hatch	Eastern Temperate Forests	Southeastern Plains, Southern Coastal Plain

Site Name	Level I Description	Level III Ecoregion(s)
H.B. Robinson	Eastern Temperate Forests	Southeastern Plains
Hope Creek	Eastern Temperate Forests	Middle Atlantic Coastal Plain
LaSalle	Eastern Temperate Forests	Central Corn Belt Plains
Limerick	Eastern Temperate Forests	Northern Piedmont
McGuire	Eastern Temperate Forests	Piedmont
Millstone	Eastern Temperate Forests	Northeastern Coastal Zone
Monticello	Eastern Temperate Forests	North Central Hardwood Forests
Nine Mile Point	Eastern Temperate Forests	Eastern Great Lakes and Hudson Lowlands
North Anna	Eastern Temperate Forests	Piedmont
Oconee	Eastern Temperate Forests	Piedmont
Palisades ^(a)	Eastern Temperate Forests	S. Michigan/N. Indiana Drift Plains
Palo Verde	North American Deserts	Sonoran Basin and Range
Peach Bottom	Eastern Temperate Forests	Northern Piedmont
Perry	Eastern Temperate Forests	Eastern Great Lakes and Hudson Lowlands, Erie Drift Plain
Point Beach	Eastern Temperate Forests	Southeastern Wisconsin Till Plains
Prairie Island	Eastern Temperate Forests	Driftless Area
Quad Cities	Eastern Temperate Forests and Great Plains	Interior River Valleys and Hills, Western Corn Belt Plains, Central Corn Belt Plains
River Bend	Eastern Temperate Forests	Mississippi Valley Loess Plains, Mississippi Alluvial Plain
Salem	Eastern Temperate Forests	Middle Atlantic Coastal Plain
Seabrook	Eastern Temperate Forests	Northeastern Coastal Zone
Sequoyah	Eastern Temperate Forests	Ridge and Valley
South Texas	Great Plains	Western Gulf Coastal Plain
St. Lucie	Eastern Temperate Forests	Southern Coastal Plain
Summer	Eastern Temperate Forests	Piedmont
Surry	Eastern Temperate Forests	Middle Atlantic Coastal Plain, Southeastern Plains

Site Name	Level I Description	Level III Ecoregion(s)
Susquehanna	Eastern Temperate Forests	Ridge and Valley
Turkey Point	Tropical Wet Forests	Southern Florida Coastal Plain
Vogtle	Eastern Temperate Forests	Southeastern Plains
Waterford	Eastern Temperate Forests	Mississippi Alluvial Plain
Watts Bar	Eastern Temperate Forests	Ridge and Valley
Wolf Creek	Great Plains	Central Irregular Plains

1 (a) Shutdown in May 2022.
2 Source: EPA 2013.
3

1 **D.5.2 Description of Impact Assessment**

2 A wide range of issues related to the potential impacts of license renewal on ecological
3 resources were evaluated by considering how continued operations would affect ecological
4 resources compared to current conditions. Potential impacts on terrestrial and aquatic
5 resources were identified and evaluated, in part, through the NRC staff's review of published
6 literature related to power facility operation, completed SEISs, environmental reports included
7 as part of applications submitted to the NRC for initial LR and SLRs, and from documents
8 associated with interagency consultations with the U.S. Fish and Wildlife Service and National
9 Marine Fisheries Service (e.g., biological assessments, biological opinions, and essential fish
10 habitat assessments). Although some of the impacts identified were specific to nuclear power
11 plant operation (e.g., effects of radionuclides on biota), the staff also reviewed impacts
12 associated with other types of power facilities (e.g., the effects of bird collisions with cooling
13 towers and plant structures or the effects of impingement, entrainment, and thermal effluents on
14 fish and other aquatic organisms). The NRC staff also considered new information concerning
15 nuclear power plant operations during an initial LR or SLR term that is presented in SEISs since
16 the 2013 LR GEIS.
17

Table D.5-3 Percent of Area Occupied by Wetland and Deepwater Habitats Within 5 Miles of Operating Nuclear Power Plants

Nuclear Power Plant	Estuarine and Marine Deepwater^(a)	Estuarine and Marine Wetland	Freshwater Emergent Wetland	Freshwater Forested/Shrub Wetland	Freshwater Pond	Lake^(a)	Riverine^(a)	Other^(b)	Total Wetland^(c)	Total Deepwater Habitats
Arkansas	0	0	0	0.4	0.5	0.2	0.7	0	0.9	0.9
Beaver Valley	0	0	0.2	0.1	0.2	1.7	4.3	0	0.5	6
Braidwood	0	0	1.1	1	1.8	8	1.8	0	3.9	9.8
Browns Ferry	0	0	0.9	10.9	0.2	26.1	0.2	0	11.9	26.3
Brunswick	25.2	14.1	1	16.6	0.6	0.3	0.3	0	32.3	25.8
Byron	0	0	0.6	1	0.1	1.9	0.9	0	1.8	2.8
Callaway	0	0	0.9	1.8	0.5	0.4	1.9	0	3.3	2.3
Calvert Cliffs	53.1	0.4	0.3	1.3	0.2	0.4	0.1	0	2.1	53.6
Catawba	0	0	0	0.4	0.4	12.2	0.9	0	0.7	13.1
Clinton	0	0	0.1	0.4	0.2	8.4	0.4	0	0.7	8.7
Columbia	0	0	0.1	0.1	0	5.5	0	0	0.3	5.6
Comanche Peak	0	0	0.1	0.6	0.4	0	1.4	0	1.1	1.4
Cook	0	0	0.5	2.3	0.3	49.6	0.2	0	3.1	49.8
Cooper	0	0	0.9	3.2	0.3	0.1	3.4	0	4.4	3.5
Davis-Besse	0	0	8	2.8	0.7	52.6	2.8	0	11.6	55.4
Diablo Canyon	0	0.3	0	0.5	0	0	0.1	0	0.7	0.2
Dresden	0	0	5.4	3.6	1.8	10.9	0.9	0	10.7	11.8
Farley	0	0	0.9	10.3	0.5	1.6	0.4	0	11.8	2
Fermi	0	0	4	1.7	0.4	47.3	1	0	6	48.4
FitzPatrick	0	0	0.1	3.1	0.1	59.6	0.2	0	3.4	59.8

Nuclear Power Plant	Estuarine and Marine Deepwater ^(a)	Estuarine and Marine Wetland	Freshwater Emergent Wetland	Freshwater Forested/Shrub Wetland	Freshwater Pond	Lake ^(a)	Riverine ^(a)	Other ^(b)	Total Wetland ^(c)	Total Deepwater Habitats
Ginna	0	0	0.2	3.7	0.4	49.5	0.6	0	4.3	50.2
Grand Gulf	0	0	0	24.9	0.3	2.3	12.7	0	25.3	15
H.B. Robinson	0	0	0.3	8.9	0.4	4.4	0.3	0	9.6	4.7
Harris	0	0	0	3.5	0.4	9.4	0.6	0	3.9	10
Hatch	0	0	0.6	20	0.9	0	2.3	0	21.4	2.3
Hope Creek	46.3	33.9	1.6	1.5	0.3	0	0.2	0	37.4	46.5
LaSalle	0	0	0.1	0.2	0.3	5.1	0.8	0	0.6	5.9
Limerick	0	0	0.1	0.5	0.3	0	1.8	0	1	1.8
McGuire	0	0	0.1	1.7	0.3	21	0.4	0	2.1	21.4
Millstone	1.9	1.3	0.2	2.8	0.2	0.4	0.2	0	4.5	2.6
Monticello	0	0	0.5	1	0.1	0	0.3	0	1.6	0.3
Nine Mile Point	0	0	0.1	3.1	0.1	58.1	0.2	0	3.4	58.3
North Anna	0	0	0.2	3.1	0.3	18.6	0.4	0	3.6	19
Oconee	0	0	0.2	0.4	0.1	22.2	0.6	0	0.8	22.8
Palisades ^(d)	0	0	0.9	8.7	0.4	48.5	0.2	0	10	48.7
Palo Verde	0	0		0	0.1	1.6	1.9	0	0.1	3.5
Peach Bottom	0	0	0.2	0.3	0.2	14.5	0.6	0	0.6	15.1
Perry	0	0	0	1.7	0.4	48.4	0.5	0	2.1	48.9
Point Beach	0	0	0.2	4.3	0.1	44.6	0.3	0	4.6	44.8
Prairie Island	0	0	7.1	10.9	0.5	5.7	5.6	0	18.5	11.3
Quad Cities	0	0	2	9.2	0.9	6.6	3.1	0	12.1	9.7
River Bend	0	0	0.9	15.8	1	1	8.2	0	17.7	9.2

Nuclear Power Plant	Estuarine and Marine Deepwater ^(a)	Estuarine and Marine Wetland	Freshwater Emergent Wetland	Freshwater Forested/Shrub Wetland	Freshwater Pond	Lake ^(a)	Riverine ^(a)	Other ^(b)	Total Wetland ^(c)	Total Deepwater Habitats
Salem	47.2	34.6	1.6	1.3	0.3	0	0.1	0	37.9	47.4
Seabrook	23.9	13.3	1.5	6	0.4	0.1	0.3	0	21.2	24.2
Sequoyah	0	0	0	0.1	0.4	15.4	0.9	0	0.5	16.3
South Texas	0	0	2.9	3.1	0.2	14.2	1.4	2.3	6.2	15.6
St. Lucie	60.9	3.5	4.1	1	0.9	0.6	0.2	0	9.5	61.7
Summer	0	0	0.3	1.9	0.2	17.6	1.3	0	2.5	18.9
Surry	34.3	2.8	3.8	2.8	0.3	0.9	17.2	0	9.6	52.3
Susquehanna	0	0	0.1	1	0.3	0.2	3.8	0	1.4	4
Turkey Point	50.5	15	15.4	9.2	0.1	0	0.4	0	39.7	51
Vogtle	0	0	1.6	24.6	0.3	0.3	1.2	0	26.5	1.5
Waterford	0	0	11.9	45.3	1.1	1.7	7.7	0	58.3	9.4
Watts Bar	0	0	0.2	1.1	0.2	9.9	1.2	0	1.5	11.1
Wolf Creek	0	0	0.8	0.5	0.9	12.7	0.9	0	2.1	13.6
AVERAGE	-	-	-	-	-	-	-	-	9.3	21.2

(a) Deepwater habitats are permanently flooded and lie below the deepwater/wetland boundary (Cowardin et al. 1979; FGDC 2013).

(b) Includes land that was once palustrine wetland habitat that is now farmed, but if farming were discontinued wetland habitat would be reestablished; classified as Palustrine-Farmed. Does not include deepwater habitats.

(c) Does not include deepwater habitats.

(d) Shutdown in May 2022.

No entry has been denoted by “-”.

Sources: National Wetlands Inventory (FWS 2022); Pacific Northwest National Laboratory calculations.

Appendix D

1 The NRC staff evaluated the potential impacts of exposure of terrestrial and aquatic organisms
2 to radionuclides from normal operations of nuclear power plants by reviewing Radiological
3 Environmental Monitoring Program reports (primarily annual radiological environmental
4 operating reports) for the year 2020 for a subset of operating PWR and BWR plants² selected to
5 determine radionuclide levels present in environmental media. This review yielded expected
6 radionuclide concentrations in the environment that may be sourced from nuclear power plants.
7 In addition to regulated Lower Limits of Detection (LLD) stated in NUREG-1301 and NUREG-
8 1302 (NRC 1991b, NRC 1991a), the NRC staff obtained site-specific radionuclide
9 concentrations and LLDs in water, sediment, and soils when available from the REMP reports.

10 To estimate radiological dose to ecological receptors, the NRC staff used the RESRAD-BIOTA
11 dose evaluation model (DOE 2004) to calculate estimated dose rates to biota. The values
12 reported in the reviewed REMP reports were frequently listed as being below the LLD.
13 Measurements below the LLD are too low to statistically confirm the presence of the
14 radionuclide in the sample. Accordingly, the staff conducted a RESRAD-BIOTA analysis using
15 either the maximum values from a measured media concentration or a LLD, when all
16 measurements for that radionuclide are below detection limits. Potassium-40 was excluded
17 from this analysis because it is a common naturally occurring radionuclide. The list of
18 radionuclides included in the RESRAD-BIOTA analysis included any radionuclide that was
19 detected in a surface water or sediment/soil sample, as well as the most common radionuclides
20 included in the REMP reports where either a regulatory LLD or site specific minimum detectable
21 activity was available as a surrogate conservative value. The staff then aggregated these
22 values to form a single RESRAD-BIOTA analysis run.³ This method is considered a bounding
23 analysis because it assumes that all radionuclides included in the RESRAD-BIOTA analysis are
24 present in the environment, even though some radionuclides are not confirmed to actually be
25 present (i.e., those radionuclides that are below the LLD). Furthermore, it is conservative
26 because it is an aggregated run of every maximum media measurement from all of the subset of
27 plants.

28 The RESRAD-BIOTA code was developed at Argonne National Laboratory based on the
29 U.S. Department of Energy's (DOE's) graded approach for evaluating radiation doses to aquatic
30 and terrestrial biota (DOE 2002). The RESRAD-BIOTA code includes three levels
31 corresponding to a graded approach. The NRC staff conducted the evaluation presented in
32 Section 4.6.1.1.2 of this LR GEIS using RESRAD-BIOTA Level 2. Because RESRAD-BIOTA
33 default B_{iv} values (bioaccumulation transfer factors) for certain radionuclides are relatively high
34 for screening purposes, the staff replaced the transfer factors for zinc-65, cesium-134, and
35 cesium-137 with the maximum value from the wildlife parameter transfer database (IAEA/IUR
36 2020). These values represent the maximum values used in international publications and in
37 estimates of radiological impacts on the International Commission on Radiation Protection's
38 (ICRP) Reference Animals and Plants (RAP), as described in ICRP 108 (ICRP 2008a).

39 For all ecological receptors, the NRC staff used RESRAD-BIOTA's default bioaccumulation
40 factors and dose limits.⁴ The NRC staff evaluated radionuclides at the selected nuclear power

² The subset of plants included the following PWR plants: Comanche Peak, D.C. Cook, Palo Verde 1-3, Robinson, Salem 1-2, Seabrook, and Surry; and the following BWR plants: Fermi 2, Hatch 1-2, Hope Creek, Limerick, and Columbia.

³ RESRAD-BIOTA does not include all radionuclides; radionuclides not available in RESRAD-BIOTA were excluded from analysis.

⁴ More information about the RESRAD-BIOTA code, including instructions for using the model, can be found at <https://resrad.evs.anl.gov/codes/resrad-biota/>.

1 plants by comparing the sum of the total estimated dose to the default dose limits (i.e., the DOE
 2 guidance dose rates of riparian animal, 0.1 rad/d; terrestrial animal, 0.1 rad/d; terrestrial plant,
 3 1.0 rad/d; and aquatic organisms, 1.0 rad/d). Estimated doses that were less than the default
 4 dose limits were determined to represent an acceptable radiological risk to the receptor,
 5 whereas estimated doses above the dose limit were determined to represent an unacceptable
 6 radiological risk to the receptor.

7 Additionally, the NRC staff estimated doses to a riparian animal using the ICRP biota dose
 8 calculator for a small subset of reactors.⁵ The NRC staff used the ICRP calculator to develop
 9 dose coefficients (DCs, expressed in $\mu\text{Gy h}^{-1}$ per Bq kg^{-1}) for water and soil/sediment exposure
 10 of a generic organism. A hypothetical small burrowing mammal with mass of 0.016 kg was
 11 chosen as a representative “riparian” organism. The mass and dimensions of the animal are
 12 similar to that of the meadow jumping mouse (*Zapus hudsonius*), a common North American
 13 rodent (Smith 1999; ICRP 2008b).

14 The staff developed the DCs using the ICRP’s BiotaDC v.1.5.2, which incorporates the
 15 radionuclide decay data of ICRP 107 (ICRP 2008b). The staff’s specific assumptions for these
 16 DCs include the following.

- 17 • External DCs for aquatic (water) calculations presumed uniform isotropic (4pi) exposure.
 18 This means that the dose rate is constant through the medium being evaluated.
- 19 • The ICRP calculator determines the absorbed fraction from external and internal sources
 20 based on the shape and mass of the organism (ICRP 2017).
- 21 • Absorbed dose rate (mean radiation energy absorbed per unit mass per time) was
 22 calculated; no radiation weighting factors were used to weight the DCs for radionuclides
 23 selected for this calculation (all were beta/gamma emitters).
- 24 • Internal tissue DCs were derived based on simple ellipsoid geometry. For purpose of
 25 developing the DCs in this analysis, the animal is assumed to have dimensions of
 26 1:1:0.6 (an oblate spheroid).
- 27 • For this analysis, the organism was assumed to burrow into the soil and be exposed
 28 under these conditions for 100 percent of the time. The ICRP calculator calculation
 29 assumes that the burrowed organism is in the “middle of a 50-cm thick source” (ICRP
 30 2017). This is a conservative estimate of dose.
- 31 • For this analysis, the organism was also assumed to be completely surrounded by water
 32 100 percent of the time. This is a conservative estimate of dose.
- 33 • Total dose rate was calculated as the product of the media- and organism-specific DC
 34 (e.g., tissue, water, or sediment/soil in $\mu\text{Gy h}^{-1}$ per Bq kg^{-1} for the 0.016 kg organism) and
 35 a relevant media activity concentration (tissue, water or soil, in Bq kg^{-1}), and summed
 36 over the external and internal contributors to dose.
- 37 • No air submersion calculations were considered, as this is presumed to be substantially
 38 less than water or sediment dose rates.
- 39 • Internal dose rates were estimated based on maximum reported tissue concentrations
 40 for each analyzed nuclear power plant or the LLD when samples were below detection
 41 limits. This is a conservative estimate of dose.

⁵ The subset of plants include Comanche Peak, Columbia, and Callaway.

- 1 • External dose rates from water were calculated based on the assumption of radionuclide
2 concentrations occurring at the reported limits of detection. This is a conservative
3 assumption as the majority of the REMP findings were below the LLDs.
- 4 • Reported sediment limits for specific sites in the REMP reports were used when
5 available or a substitute value from another site or regulatory value was used in cases
6 when they were unavailable in the REMP reports.
- 7 • The sediment concentrations were reported as dry weight, no dilution was used in
8 estimating the wet weight concentrations, as this is highly variable, and could range from
9 about 50 percent to less than 10 percent of the reported dry weight concentration. This
10 approach is conservative.
- 11 • The radioactivity was assumed uniformly distributed in organism tissue and in the
12 environment.

13 This approach to determining the potential radiological dose rate to a hypothetical riparian
14 organism is conservative. Section 4.6.1.1.2 of this LR GEIS presents the results of the NRC
15 staff's RESRAD-BIOTA analysis and ICRP biota dose calculator analysis described above.
16 Additionally, Section 4.6.1.2.8 of this LR GEIS briefly summarizes these results.

17 **D.6 Historic and Cultural Resources**

18 **D.6.1 Description of Affected Resources and Region of Influence**

19 The NRC considers historic and cultural resources as an all-inclusive term that includes
20 precontact (i.e., prehistoric), historic, traditional cultural properties and historic properties. In
21 this revision, the definitions of precontact and historic eras were updated. The National Historic
22 Preservation Act (NHPA) requires agencies to take into account the effects of their undertakings
23 on historic properties, in consultation with the appropriate consulting parties as defined in 36
24 CFR 800.2(c). The National Environmental Policy Act of 1969 (NEPA) requires the
25 consideration of the cultural environment, which includes “aesthetic, historic, and cultural
26 resources as these terms are commonly understood, including such resources as sacred sites”
27 (Council on Environmental Quality [CEQ] and Advisory Council on Historic Preservation [ACHP]
28 2013). Thus, the issue is termed “Historic and Cultural Resources.” The NRC uses the NHPA
29 process to comply with NHPA Section 106 review and consultation requirements pursuant to 36
30 CFR 800.8(c) to conduct a plant-specific site assessment. Refer to Section 3.7 of this LR GEIS
31 for expanded definitions of historic property and historic and cultural resources.

32 The ROI is the area of potential effect (APE). The license renewal (initial LR and SLR) APE
33 includes lands within the nuclear power plant site boundary and the transmission lines up to the
34 first substation that may be directly (e.g., physical) affected by land-disturbing or other
35 operational activities associated with continued plant operations and maintenance and/or
36 refurbishment activities. The APE may extend beyond the nuclear plant site when these
37 activities may indirectly (e.g., visual and auditory) affect historic properties. This determination
38 is made irrespective of land ownership or control (see Section 3.7 of this LR GEIS). The NRC is
39 required to identify historic and cultural resources located within the defined APE.

40 **D.6.2 Description of Impact Assessment**

41 LR SEISs were examined to identify any trends concerning impacts from continued operation
42 and refurbishment activities on historic and cultural resources. Historic and cultural resources

1 were identified as resources to be considered for license renewal in the 1996 LR and 2013 LR
 2 GEIS, where they were identified as a Category 2 issue. The current assessment is in
 3 agreement with this categorization. Due to geographic, cultural, and historic differences, a
 4 plant-specific assessment of historic and cultural resources must be performed. Refer to
 5 Section 4.7 of this LR GEIS for an expanded discussion of how initial LR and SLR can affect
 6 historic properties and historic and cultural resources located in the APE.

7 **D.7 Socioeconomics and Environmental Justice**

8 **D.7.1 Description of Affected Resources and Region of Influence**

9 Socioeconomic impacts are defined in terms of changes in the economic characteristics and
 10 social conditions of a region. For example, the number of jobs created by the proposed action
 11 could affect regional employment, income, and expenditures. Job creation is characterized by
 12 two types: (1) refurbishment (construction-related) jobs, which are transient, short in duration,
 13 and less likely to have a long-term socioeconomic impact; and (2) operation-related jobs in
 14 support of nuclear power plant operations, which have the greater potential for permanent,
 15 long-term socioeconomic impact.

16 Nuclear power plant operations and refurbishment activities affect socioeconomic conditions in
 17 communities near the nuclear plant, including the county in which the nuclear plant is located
 18 and the counties where the majority of nuclear plant workers reside. The socioeconomic ROI is
 19 determined by where the majority of nuclear plant operations workers and their families reside,
 20 spend income, and obtain goods and services. This reflects a residential location preference by
 21 current nuclear plant employees and is used to estimate the distribution of new workers
 22 associated with refurbishment (construction) activities and operation under the replacement
 23 energy alternatives. The economic data used in the LR GEIS update was derived from SEISs
 24 prepared for both initial LR and SLR reviews since 2013 (NRC 2018a, NRC 2018b, NRC 2019a,
 25 NRC 2019b, NRC 2019c, NRC 2021a, NRC 2021b). These NEPA documents were used to
 26 describe the socioeconomic environment at 12 nuclear power plants (Table D.7-1).

27 **Table D.7-1 Definition of Regions of Influence at 12 Nuclear Plants**

Plant	Counties in Region of Influence	State
Davis-Besse	Ottawa	Ohio
Ginna	Wayne	New York
Comanche Peak	Somervell	Texas
South Texas	Matagorda	Texas
Cooper	Cass, Johnson, Nemaha, Otoe, and Richardson	Nebraska
River Bend	East Baton Rouge and West Feliciana parishes	Louisiana
Waterford	St. Charles and Jefferson parishes	Louisiana
Turkey Point	Miami-Dade	Florida
Surry	Isle of Wight and Surry	Virginia
Peach Bottom	Lancaster and York	Pennsylvania
North Anna	Louisa and Orange	Virginia

Plant	Counties in Region of Influence	State
Point Beach	Brown and Manitowoc	Wisconsin

1 Sources: NEI 2015a, NEI 2015b, NEI 2015c, NEI 2018; NRC 2018a, NRC 2018b, NRC 2019a, NRC 2019b, NRC
2 2019c, NRC 2021a, NRC 2021b.

3 **D.7.2 Estimation of Direct and Indirect Economic Effects**

4 Nuclear power plants provide employment and income in communities near the nuclear plant
5 and tax revenue to State and local governments. The demand for goods and services by
6 nuclear power plant workers and their families creates additional employment and income
7 opportunities in the local, regional, and State economies. The magnitude of the economic effect
8 is determined by the extent of changes in employment and demand for goods and services
9 during the license renewal term and refurbishment activities at each nuclear plant.

10 Workforce requirements of power plant operations were evaluated in order to measure their
11 possible effect on socioeconomic conditions in the region. Estimates for the ROI were
12 combined with projected workforce requirements to determine the extent of impacts on regional
13 economic and demographic (population) characteristics, including levels of demand for housing,
14 community services, and local transportation impacts.

15 The socioeconomic effects of reactor operations and refurbishment-related activities vary based
16 on the size of the workforce, expenditures at each nuclear power plant, and economic
17 conditions in the region. To assess the socioeconomic impact, nuclear power plants were
18 classified according to whether they are located in rural or urban areas.

19 **D.7.3 Environmental Justice Assessment Methods**

20 Executive Order 12898, "Federal Actions to Address Environmental Justice in Minority
21 Populations and Low-Income Populations," (59 FR 7629), directs each Federal agency to
22 identify and address, as appropriate, "disproportionately high and adverse human health or
23 environmental effects of its programs, policies, and activities on minority populations and low-
24 income populations." Although independent agencies, like the NRC, were only requested,
25 rather than directed, to comply with the Executive Order, the NRC Chairman, in a March 1994
26 letter to the President, committed the NRC to endeavoring to carry out its measures " ... as part
27 of the NRC's efforts to comply with the requirements of NEPA." (NRC 1994)

28 The environmental justice impact analysis (1) identifies minority populations, low-income
29 populations, and Indian Tribes that could be affected by continued reactor operations during the
30 license renewal term and refurbishment activities at a nuclear power plant; (2) determines
31 whether there would be any human health or environmental effects on these populations; and
32 (3) determines whether these effects may be disproportionately high and adverse. The NRC
33 strives to engage with representatives of affected environmental justice communities and Tribal
34 nations to establish long-term relationships and identify license renewal-related concerns and
35 issues to be addressed during the NEPA review. Minority and low-income populations, Indian
36 Tribes, and environmental justice issues are different at each nuclear power plant site.

37 The analysis considers minority populations, low-income populations, and Indian Tribes within a
38 50 mi (80 km) radius of a nuclear power plant. Data on these populations are collected and
39 analyzed at the census block group level.

1 Minority individual(s) identify themselves as members of the following population groups:
2 Hispanic or Latino, American Indian or Alaska Native, Asian, Black or African-American, Native
3 Hawaiian or Other Pacific Islander, or two or more races. Census forms allow individuals to
4 designate multiple population group categories to reflect their ethnic or racial origin. The term
5 minority includes all persons who do not classify themselves as White alone.

6 Minority populations are identified when (1) the minority population of an affected area exceeds
7 50 percent or (2) the minority population percentage of the affected area is “meaningfully
8 greater than” the minority population percentage in the general population or other appropriate
9 unit of geographic analysis. Minority populations may be communities of individuals living in
10 close geographic proximity to one another, or a geographically dispersed or transient set of
11 individuals, such as migrant workers or American Indians, who, as a group, experience common
12 conditions of environmental exposure or effect. The appropriate unit of geographic analysis
13 may be a political jurisdiction, county, region, or State or other similar unit that is chosen so as
14 not to artificially dilute or inflate the affected minority population.

15 Low-income populations are comprised of people and families whose annual income falls below
16 the annual statistical poverty threshold, as defined by the U.S. Census Bureau’s Current
17 Population Reports, Series P-60 on Income and Poverty. Poverty thresholds take into account
18 family size and the age of individuals. For any given family below the poverty line, all family
19 members are considered as being below the poverty line for the purposes of analysis. Low-
20 income populations are identified using the Census Bureau’s American Community Survey
21 5-year Estimates (American Community Survey Tables B17002 [USCB 2020b] and C17002
22 [USCB 2020a]). Low-income populations may be communities of individuals living in close
23 geographic proximity to one another, or a set of individuals, such as migrant workers or Native
24 Americans, who, as a group, experience common conditions of environmental exposure or
25 effect.

26 Adverse health effects are measured in terms of the risks and rates of fatal or nonfatal exposure
27 to an environmental hazard. Adverse health effects may include bodily impairment, infirmity,
28 illness, or death. Disproportionately high and adverse human health effects occur when the risk
29 or rate of exposure to an environmental hazard for a minority population, low-income population,
30 or Indian Tribe to an environmental hazard is significant (as employed by NEPA) and
31 appreciably exceeds or is likely to appreciably exceed the risk or exposure rate for the general
32 population or for another appropriate comparison group, and when they occur in a minority
33 population, low-income population, or Indian Tribe affected by cumulative or multiple adverse
34 exposures from environmental hazards (CEQ 1997).

35 Disproportionately high and adverse environmental effects occur when an impact on the natural
36 or physical environment significantly (as employed by NEPA) and adversely affects a minority
37 population, low-income population, or Indian Tribe. Such effects may include ecological,
38 cultural, human health, economic, or social impacts on minority communities, low-income
39 communities, or Indian Tribes when those impacts are interrelated with impacts on the natural
40 or physical environment. Disproportionately high and adverse environmental effects occur
41 when environmental effects are significant (as employed by NEPA) and are or may be having
42 an adverse impact on minority populations, low-income populations, or Indian Tribes that
43 appreciably exceeds or is likely to appreciably exceed those on the general population or other
44 appropriate comparison group, and when they occur or would occur in a minority population,
45 low-income population, or Indian Tribe affected by cumulative or multiple adverse exposures
46 from environmental hazards (CEQ 1997).

1 **D.8 Human Health**

2 **D.8.1 Description of Affected Resources and Region of Influence**

3 The NRC considers human health an all-inclusive term that includes both radiological and
4 nonradiological human health effects for both occupational workers and members of the public.
5 Both of these human health effects are discussed in this section.

6 Low doses of radiation can cause a variety of health effects. The most significant of these are
7 induced cancer incidence. As discussed in the 1996 and 2013 LR GEISs in detail, the National
8 Research Council's Committee on the Biological Effects of Ionizing Radiation has prepared a
9 series of reports about the health consequences of radiation exposure, as presented in
10 Section 3.9 of this LR GEIS. Since the publication of the 2013 LR GEIS, the NRC has
11 determined that the linear, no-threshold model continues to provide a sound regulatory basis for
12 minimizing the risk of unnecessary radiation exposure to both members of the public and
13 radiation workers; three petitions for rulemaking to move away from the linear, no-threshold
14 model were denied in 2021 (86 FR 45923).

15 Radiological exposures from nuclear power plants include offsite doses to members of the
16 public and onsite doses to members of the workforce. Nuclear power plants must be licensed
17 by the NRC and comply with NRC regulations and conditions specified in the license. The
18 licensees are required to comply with 10 CFR Part 20, Subpart C, "Occupational Dose Limits,"
19 and 10 CFR Part 20, Subpart D, "Radiation Dose Limits for Individual Members of the Public"
20 (see Section 3.9 of this LR GEIS). Individual occupational doses are measured by NRC
21 licensees as required by the basic NRC radiation protection standard, 10 CFR Part 20 (see
22 Section 3.9 of this LR GEIS). This standard includes requirements for summing internal and
23 external dose equivalents to yield the total effective dose equivalent. For this LR GEIS revision,
24 worker dose information was obtained from the 51st annual report titled *Occupational Radiation*
25 *Exposure at Commercial Nuclear Power Reactors and Other Facilities 2018* (NRC 2020). The
26 report summarizes the occupational exposure data maintained by the NRC's Radiation
27 Exposure Information and Reporting System. The licensees submit occupational radiation
28 exposure records for each monitored individual.

29 Commercial nuclear power plants, under normal operations, release small amounts of
30 radioactive materials to the environment. The effluent releases (gaseous and liquid) result in
31 radiation doses to humans. Nuclear power plant licensees must comply with Federal
32 Regulations (e.g., 10 CFR Part 20, Appendix I to 10 CFR Part 50, 10 CFR Part 50.36a, and 40
33 CFR Part 190) and conditions specified in the operating license (see Section 3.9 of this LR
34 GEIS). Appendix I to 10 CFR Part 50 provides numerical values for radioactive effluent design
35 objectives. In addition, each plant license contains technical specification requirements for
36 controlling and limiting the discharge of radioactive gaseous and liquid effluents.

37 Every year licensees submit two reports to the NRC: an annual radiological environmental
38 monitoring report and an annual radioactive effluent release report. For this LR GEIS update,
39 public doses from gaseous and liquid effluent releases were obtained from a series of annual
40 radioactive effluent release reports.

41 Nonradiological hazards considered for this human health assessment include chemical
42 hazards, microbiological hazards, electromagnetic fields, and physical hazards (i.e., hazardous
43 physical conditions and electric shock). In nuclear power plants, chemical effects could result
44 from discharges of chlorine or other biocides, small-volume discharges of sanitary and other

1 liquid wastes, chemical spills, and heavy metals leached from cooling system piping and
2 condenser tubing. Human health impacts from chemicals were assessed on the basis of
3 information provided in the 1996 and 2013 LR GEISs, published literature, and SEISs published
4 to date.

5 Microbiological hazards occur when workers or members of the public come into contact with
6 disease-causing microorganisms, also known as etiological agents. Microbiological organisms
7 of concern for public and occupational health, include enteric pathogens (bacteria that typically
8 exists in the intestines of animals and humans [e.g., *Pseudomonas aeruginosa*]), thermophilic
9 fungi, bacteria (e.g., *Legionella* spp. and *Vibrio* spp.), free-living amoebae (e.g., *Naegleria*
10 *fowleri* and *Acanthamoeba* spp.), as well as organisms that produce toxins that affect human
11 health (e.g., dinoflagellates [*Karenia brevis*] and blue-green algae). These issues were
12 evaluated by reviewing the information in the 1996 and 2013 LR GEISs and published literature
13 about organisms that could be enhanced by plant operation. SEISs were also reviewed for new
14 information pertaining to microbiological issues.

15 Electromagnetic fields are generated by any electrical equipment. All nuclear power plants
16 have electrical equipment and power transmission systems associated with them. Occupational
17 workers or members of the public near transmission lines may be exposed to electromagnetic
18 fields produced by the transmission lines. As described in the 2013 LR GEIS, it should be noted
19 that the scope of the evaluation of transmission lines includes only transmission lines that
20 connect the plant to the switchyard where electricity is fed into the regional power distribution
21 system (encompassing lines that connect the plant to the first substation of the regional electric
22 power grid) and power lines that feed the plant from the grid are considered within the
23 regulatory scope of license renewal environmental review.

24 Nuclear power plants are industrial facilities that have many of the typical occupational hazards
25 found at any other electric power generation facility. Workers at or around nuclear power plants
26 would be involved in some maintenance activities, electrical work, electric power line
27 maintenance, and repair work and would be subject to potentially hazardous physical conditions
28 (excessive heat, cold, pressure, etc.). The human health impact from occupational hazards was
29 not discussed in the 1996 LR GEIS but was considered in the 2013 LR GEIS (Section 3.9.5).
30 The physical hazards to workers were evaluated by comparing the rate of fatal injuries and
31 nonfatal occupational injuries and illnesses in the utility sector with the rate in all industries
32 combined (Section 3.9 of this LR GEIS). The workers and general public located at or around
33 nuclear power plants and along the transmission lines are exposed to the potential for acute
34 electrical shock from transmission lines. The shock hazard was evaluated by referring to the
35 National Electric Safety Code.

36 **D.8.2 Description of Impact Assessment**

37 Sources of information about radiological and nonradiological hazards to human health were
38 included in the 1996 LR GEIS and 2013 LR GEIS and plant-specific supplements to the LR
39 GEIS. Potential impacts on human health were reviewed for new information through the
40 review of published literature related to power facility operation, completed SEISs,
41 environmental reports included as part of applications submitted to NRC for initial LRs and
42 SLRs, and radiological monitoring reports including environmental and occupational, as required
43 by facility license.

44 The only minor change in this revision is under microbiological hazards to include discharge to
45 waters of the United States accessible to the public to ensure that both fresh and saltwater

1 bodies are reviewed for potential impacts from plant operation on microbiological hazards. The
2 microbiological organisms of concern for public and occupational health were also updated
3 based on the environmental reports and completed SEISs reviewed since the 1996 and 2013
4 LR GEIS updates to remove Salmonella and Shigella and add organisms that produce toxins
5 that affect human health (e.g., dinoflagellates [*Karenia brevis*] and blue-green algae).

6 **D.9 Waste Management and Pollution Prevention**

7 **D.9.1 Description of Affected Resources and Region of Influence**

8 Similar to most industrial facilities, nuclear power plants and other fuel-cycle facilities generate
9 waste during their operation. The waste materials are often shipped offsite by truck, train, or in
10 some cases by barge, either for disposal or for processing. The wastes that are sent to a
11 processing facility may be reused or recycled or they may be sent to a disposal facility after
12 processing. The processing and handling that occur at the site of generation, including any
13 packaging and loading of the wastes onto conveyance vehicles for shipment offsite, are
14 considered part of the normal operations at that site, and the impacts associated with them are
15 assessed as part of the normal operational impacts. Impacts associated with transportation and
16 offsite processing and disposal are considered under the waste management impacts.

17 The primary resource affected by the disposal of waste materials is the land that is used for
18 disposal. This land is assumed to be an irreversibly and irretrievably committed resource. The
19 resources that are affected during processing and disposal of the wastes are similar to the
20 resources affected during operation of any nuclear fuel-cycle facility, including nuclear power
21 plants. As discussed in Chapter 4 of this LR GEIS, these resources include land use and visual
22 resources, air quality and noise, geology and soils, hydrology, ecology, historic and cultural
23 resources, socioeconomics, human health and safety, and environmental justice. During
24 transportation, the main resources affected are human health and safety, air quality and noise,
25 and socioeconomics. The impact assessment methodologies and the ROIs for these resource
26 areas are covered in other sections of this appendix.

27 **D.9.2 Description of Impact Assessment**

28 Historical data and experience were used to estimate the characteristics and quantities of
29 wastes generated at nuclear power plants. These values are discussed in the main body of this
30 document under waste management (see Sections 3.11 and 4.11 of this LR GEIS).
31 Table 4.13-1 in this LR GEIS was the main source for waste generation numbers at other
32 nuclear fuel-cycle facilities. The assessment of impacts associated with transportation of waste
33 materials to and from a nuclear power plant relied on the information provided in Table 4.13-2,
34 whereas the impacts of transportation among other fuel-cycle facilities are addressed as part of
35 Table 4.13-1 and discussed Section 4.13.1. The impacts at the offsite processing and disposal
36 facilities are not explicitly evaluated in this document because each of these facilities would be
37 operated pursuant to a permit or license issued by either a Federal or State agency. The
38 impacts at those facilities would be addressed as part of the permitting or licensing process for
39 those facilities. All operations including disposal activities at the disposal facilities would be
40 within the bounds of analyses conducted to obtain the facility's permit or license. For example,
41 the waste shipped to the disposal facility would have to meet that facility's waste acceptance
42 criteria.

43 The issues associated with the availability of disposal facilities for low-level waste are discussed
44 in Section 4.11.1.1 of this LR GEIS. Section 4.11.1.2 of this LR GEIS discusses the onsite

1 storage of spent nuclear fuel during the licensing term of a reactor. For all other waste types, it
2 is assumed that permitted processing and/or disposal facilities will be available when needed.
3 Historical evidence suggests that this assumption is valid.

4 Pollution prevention and waste minimization practices generally employed at the nuclear power
5 plant sites are discussed in Section 3.11.5 of this LR GEIS. These practices are based on the
6 requirements placed on the licensees by the NRC, EPA, or other Federal or State agencies and
7 the licensee's own efforts to minimize the emissions to the environment and minimize the
8 quantities of wastes generated or sent offsite for treatment or disposal.

9 **D.10 Alternatives**

10 To ensure that the analysis of replacement power alternatives focused only on realistic options,
11 the NRC staff used data published by the U.S. Department of Energy's (DOE's) Energy
12 Information Administration to identify the current and projected contributions made to the
13 commercial electric power sector by various fossil fuel, nuclear, and renewable energy
14 technologies. The staff reviewed Federal and State regulations, as well as applicable
15 information from Federal and State regulatory agencies and State coalitions, to identify current
16 and anticipated energy trends and environmental externalities that would most likely also
17 influence alternative energy technology selections. As a result of these reviews, staff identified
18 three fossil fuel energy technologies, two nuclear energy technologies, and seven renewable
19 energy technologies as possible alternatives for replacing the existing generating capacity of a
20 retiring nuclear reactor.

21 In addition, the NRC staff considered three nongeneration approaches for offsetting, rather than
22 replacing, existing generating capacity. Alternatives include energy efficiency and demand
23 response measures (collectively, part of a range of demand-side management measures),
24 delayed retirement of existing non-nuclear plants, and purchased power from other electricity
25 generators within or outside of a region.

26 The environmental consequence analyses for the fossil fuel, nuclear, and renewable energy
27 technologies identified as possible alternatives were based on data from a variety of sources.
28 Engineering and environmental performance data for fossil fuel technologies were obtained
29 from reports published by DOE's Energy Information Administration, National Energy
30 Technology Laboratory, and the EPA. Published environmental impact statements, regulatory
31 guidance, early site permit applications, and public information provided by reactor developers
32 provided the basis for the environmental consequence analysis of the nuclear energy
33 alternatives. Reports and technology overviews published by DOE's Energy Information
34 Administration, Office of Energy Efficiency and Renewable Energy, and the National Renewable
35 Energy Laboratory, along with the Department of Interior's United States Geographic Survey
36 and Bureau of Land Management, served as the principal sources of data about the
37 environmental impacts of the selected renewable energy technologies. Additional data
38 regarding the environmental consequences of renewable energy technologies were obtained
39 from environmental impact statements published by Federal and State agencies and from other
40 sources within the open literature.

1 **D.11 Greenhouse Gas Emissions and Climate Change**

2 **D.11.1 Description of Affected Resources**

3 Gases found in the Earth's atmosphere that trap heat and play a role in the Earth's climate are
4 collectively termed greenhouse gases (GHGs). The Earth's climate responds to changes in the
5 concentrations of GHGs in the atmosphere because these gases affect the amount of energy
6 absorbed and heat trapped by the atmosphere. Increasing concentrations of these gases in the
7 atmosphere generally increase the Earth's surface temperature. Carbon dioxide, methane,
8 nitrous oxide, and fluorinated gases (termed long-lived GHGs) are well mixed throughout the
9 Earth's atmosphere, and their impact on climate is long lasting and cumulative in nature as a
10 result of their long atmospheric lifetime (EPA 2016). Therefore, the extent and nature of climate
11 change is not specific to where GHGs are emitted and the impact of a GHG emission source on
12 climate is global. Operations at nuclear power plants release GHG emissions from stationary
13 combustion sources (e.g., diesel generators, pumps, diesel engines, boilers), refrigeration
14 systems, electrical transmission and distribution systems, and mobile sources (worker vehicles
15 and delivery vehicles). In 2020, U.S. gross GHG emissions totaled 6,692 million tons
16 (5,981 million MT) of CO₂eq (EPA 2022). In 2020, the total amount of CO₂eq emissions related
17 to fossil fuel electricity generation was 1,586 million tons (1,439 million MT) (EPA 2022). As
18 noted by the Council on Environmental Quality (CEQ 2016), while the effects of GHG emissions
19 are global and broad, a global or national level ROI assessment is not beneficial in determining
20 the GHG emission impacts on climate change. GHG emissions of a proposed action would
21 represent a very small percentage of global or national GHG emissions. Therefore, the NRC
22 defines the ROI for GHG emissions to not be greater than the county where the nuclear power
23 plant is located, and the quantified GHG emissions from license renewal (whether initial LR or
24 SLR) should be considered within context of quantified GHG emissions from operations of
25 alternative energy sources.

26 Climate change and its impacts on resources can vary regionally. Observed climate change
27 indicators and resource impacts have not been uniform across the United States and climate
28 model projections indicate that changes in climate will differ across the United States. To
29 provide localized information, the United States Global Change Research Program's Annual
30 Climate Assessments (USGCRP 2014, USGCRP 2018) describe observed and projected
31 changes in climate by U.S. geographic regions: Northeast, Southeast, Caribbean, Midwest,
32 Northern Great Plains, Southern Great Plains, Northwest, Southwest, Midwest, Alaska, Hawaii,
33 and U.S. Pacific Islands. Therefore, the NRC defines the ROI for climate change impacts on
34 environmental resources as the United States Global Change Research Program region where
35 the power plant is located.

36 **D.11.2 Description of Impact Assessment**

37 GHG emissions associated with nuclear power plant operations and climate change impacts on
38 environmental resources were not identified as either generic or plant-specific issues in the
39 2013 LR GEIS. GHGs and climate change impacts were identified and evaluated through the
40 NRC staff's review of completed initial LR and SLR SEISs, U.S. Global Climate Change
41 Program National Climate Assessment reports, and Intergovernmental Panel on Climate
42 Change assessment reports.

43 To analyze GHG emissions and impacts on climate change, the NRC compiled direct and
44 indirect GHG emissions from operations at nuclear power plants presented in initial LR and SLR
45 SEISs. The contribution to GHG emissions during the license renewal term serves as a proxy

1 when assessing the impact from continued power plant operation on climate change. Observed
 2 changes in climate by U.S. geographic region were summarized from various climate change
 3 reports, including the U.S. Global Climate Change Program, EPA climate indicator, National
 4 Oceanic and Atmospheric Administration, and Intergovernmental Panel on Climate Change. To
 5 analyze climate change impacts on environmental resources, the NRC summarized and
 6 compared differences in projected climate change effects across the United States and the
 7 associated impacts on environmental resources areas (e.g., land use, air quality, water
 8 resources, etc.) that could also be affected by the continued operation of nuclear power plants
 9 as assessed in initial LR and SLR SEISs.

10 **D.12 References**

11 10 CFR Part 20. *Code of Federal Regulations*, Title 10, *Energy*, Part 20, "Standards for
 12 Protection Against Radiation."

13 10 CFR Part 50. *Code of Federal Regulations*, Title 10, *Energy*, Part 50, "Domestic Licensing of
 14 Production and Utilization Facilities."

15 36 CFR Part 800. *Code of Federal Regulations*, Title 36, *Parks, Forests, and Public Property*,
 16 Part 800, "Protection of Historic Properties."

17 40 CFR Part 93. *Code of Federal Regulations*, Title 40, *Protection of Environment*, Part 93,
 18 "Determining Conformity of Federal Actions to State or Federal Implementation Plans."

19 40 CFR Part 190. *Code of Federal Regulations*, Title 40, *Protection of Environment*, Part 190,
 20 "Environmental Radiation Protection Standards for Nuclear Power Operations."

21 59 FR 7629. February 16, 1994. "Executive Order 12898 of February 11, 1994: Federal
 22 Actions To Address Environmental Justice in Minority Populations and Low-Income
 23 Populations." *Federal Register*, Office of the President.

24 86 FR 45923. 2021. "Linear No-Threshold Model and Standards for Protection Against
 25 Radiation." Petition for Rulemaking; Denial, *Federal Register*, Nuclear Regulatory Commission.

26 CDC (Centers for Disease Control and Prevention). 2019. "What Noises Cause Hearing
 27 Loss?" Atlanta, Georgia. Accessed June 1, 2022, at
 28 [https://www.cdc.gov/nceh/hearing_loss/what_noises_cause_hearing_loss.html#:~:text=A%20w
 29 hisper%20is%20about%2030,immediate%20harm%20to%20your%20ears.](https://www.cdc.gov/nceh/hearing_loss/what_noises_cause_hearing_loss.html#:~:text=A%20whisper%20is%20about%2030,immediate%20harm%20to%20your%20ears.)

30 CEC (Commission for Environmental Cooperation). 1997. *Ecological Regions of North
 31 America, Toward a Common Perspective*. Montreal, Quebec, Canada.

32 CEQ (Council on Environmental Quality). 1997. *Environmental Justice Guidance under the
 33 National Environmental Policy Act*. Washington, D.C. ADAMS Accession No. ML103430030.

34 CEQ (Council on Environmental Quality). 2016. Memorandum from C. Goldfuss to Heads of
 35 Federal Departments and Agencies, dated August 1, 2016, regarding "Final Guidance for
 36 Federal Departments and Agencies on Consideration of Greenhouse Gas Emissions and the
 37 Effects of Climate Change in National Environmental Policy Act Reviews." Washington, D.C.
 38 ADAMS Accession No. ML16266A244.

Appendix D

- 1 CEQ and ACHP (Council on Environmental Quality and Advisory Council on Historic
2 Preservation). 2013. *NEPA and NHPA: A Handbook for Integrating NEPA and Section 106*.
3 Washington, D.C. ADAMS Accession No. ML14172A044.
- 4 Cowardin, L.M., V. Carter, F.C. Golet, and E.T. LaRoe. 1979. *Classification of Wetlands and*
5 *Deepwater Habitats of the United States*. FWS/OBS-79/31, Fish and Wildlife Service,
6 Washington, D.C. ADAMS Accession No. ML18019A904.
- 7 DOE (U.S. Department of Energy). 2002. *A Graded Approach for Evaluating Radiation Doses*
8 *to Aquatic and Terrestrial Biota*. DOE-STD-1153-2002, Washington, D.C. ADAMS Accession
9 No. ML21140A436.
- 10 DOE (U.S. Department of Energy). 2004. *RESRAD-BIOTA: A Tool for Implementing a Graded*
11 *Approach to Biota Dose Evaluation*. ISCORS Technical Report 2004-02, Interagency Steering
12 Committee on Radiation Standards, Washington, D.C. ADAMS Accession No. ML21140A412.
- 13 DOT (U.S. Department of Transportation). 2017. *Highway Traffic Noise Analysis and*
14 *Abatement Policy and Guidance*. Federal Highway Administration, Washington, D.C. ADAMS
15 Accession No. ML13023A373.
- 16 EPA (U.S. Environmental Protection Agency). 2013. *Level III and IV Ecoregions of the*
17 *Continental United States*. Washington, D.C. ADAMS Accession No. ML18023A341.
- 18 EPA (U.S. Environmental Protection Agency). 2016. *Climate Change Indicators in the United*
19 *States 2016*. Fourth Edition, EPA 430-R-16-004, Washington, D.C. Accessed June 7, 2022, at
20 https://www.epa.gov/sites/default/files/2016-08/documents/climate_indicators_2016.pdf.
- 21 EPA (U.S. Environmental Protection Agency). 2020. *EPA History: Noise and the Noise*
22 *Control Act*. Washington, D.C. Accessed June 9, 2021, at [https://www.epa.gov/history/epa-](https://www.epa.gov/history/epa-history-noise-and-noise-control-act)
23 [history-noise-and-noise-control-act](https://www.epa.gov/history/epa-history-noise-and-noise-control-act).
- 24 EPA (U.S. Environmental Protection Agency). 2022. *Inventory of U.S. Greenhouse Gas*
25 *Emissions and Sinks, 1990-2020*. EPA 430-R-22-003. Washington, D.C. Accessed May 23,
26 2022, at [https://www.epa.gov/system/files/documents/2022-04/us-ghg-inventory-2022-main-](https://www.epa.gov/system/files/documents/2022-04/us-ghg-inventory-2022-main-text.pdf)
27 [text.pdf](https://www.epa.gov/system/files/documents/2022-04/us-ghg-inventory-2022-main-text.pdf).
- 28 FGDC (Federal Geographic Data Committee). 2013. *Classification of Wetlands and Deepwater*
29 *Habitats of the United States*. FGDC-STD-004-2013, Second Edition. Wetlands Subcommittee,
30 Federal Geographic Data Committee and U.S. Fish and Wildlife Service. Washington, D.C.
- 31 FWS (U.S. Fish and Wildlife Service). 2022. *National Wetlands Inventory, Wetlands Data*
32 *Layer*. Washington, D.C. Accessed May 5, 2022, at [https://www.fws.gov/program/national-](https://www.fws.gov/program/national-wetlands-inventory/wetlands-data)
33 [wetlands-inventory/wetlands-data](https://www.fws.gov/program/national-wetlands-inventory/wetlands-data).
- 34 IAEA/IUR (International Atomic Energy Agency & International Union of Radioecologists).
35 2020. Wildlife Transfer Parameter Database. Accessed August 1, 2022, at
36 <https://www.wildlifetransferdatabase.org/mainpage.asp>.

- 1 ICRP (International Commission on Radiological Protection). 2008a. "Environmental Protection
2 — the Concept and Use of Reference Animals and Plants." ICRP Publication 108. Annals of
3 the ICRP 38(4-6). Ottawa, Canada. Accessed June 7, 2022 at
4 <https://www.icrp.org/publication.asp?id=icrp%20publication%20108>
- 5 ICRP (International Commission on Radiological Protection). 2008b. "Nuclear Decay Data for
6 Dosimetric Calculations." ICRP Publication 107, *Ann ICRP* 38(3)7-96, DOI
7 10.1016/j.icrp.2008.10.004.
- 8 ICRP (International Commission on Radiological Protection). 2017. "Dose Coefficients for Non-
9 human Biota Environmentally Exposed to Radiation." ICRP Publication 136. *Ann. ICRP* 46(2).
- 10 Marston, L., Y. Ao, M. Konar, M.M. Mekonnen, and A.Y. Hoekstra. 2018. High-Resolution
11 Water Footprints of Production of the United States. *Water Resources Research* 54, 2288-
12 2316. Available at <https://doi.org/10.1002/2017WR021923>.
- 13 NEI (Nuclear Energy Institute). 2015a. *Economic Impacts of the Davis-Besse Nuclear Power*
14 *Station*. Washington, D.C.
- 15 NEI (Nuclear Energy Institute). 2015b. *Economic Impacts of the R.E. Ginna Nuclear Power*
16 *Plant*. Washington, D.C.
- 17 NEI (Nuclear Energy Institute). 2015c. *The Economic Benefits of Texas' Nuclear Power Plants*.
18 Washington, D.C.
- 19 NEI (Nuclear Energy Institute). 2018. *Economic Impacts of the Cooper Nuclear Station an*
20 *Analysis by the Nuclear Energy Institute*. Washington, D.C.
- 21 Noise Control Act of 1972. 42 U.S.C. § 4901 et seq.
- 22 NRC (U.S. Nuclear Regulatory Commission). 1991a. *Offsite Dose Calculation Manual*
23 *Guidance: Standard Radiological Effluent Controls for Boiling Water Reactors (Generic Letter*
24 *89-01, Supplement No. 1)*. NUREG-1302, Washington, D.C. ADAMS Accession No.
25 ML091050059.
- 26 NRC (U.S. Nuclear Regulatory Commission). 1991b. *Offsite Dose Calculation Manual*
27 *Guidance: Standard Radiological Effluent Controls for Pressurized Water Reactors (Generic*
28 *Letter 89-01, Supplement No. 1)*. NUREG-1301, Washington, D.C. ADAMS Accession No.
29 ML091050061.
- 30 NRC (U.S. Nuclear Regulatory Commission). 1994. Letter from I. Selin to The President dated
31 March 31, 1994, regarding We will endeavor to carry out the measures set forth in Executive
32 Order 12898 and the accompanying Memorandum For the Heads of all Departments and
33 Agencies. Washington, D.C. ADAMS Accession No. ML033210526.
- 34 NRC (U.S. Nuclear Regulatory Commission). 1996. *Generic Environmental Impact Statement*
35 *for License Renewal of Nuclear Plants*. Volumes 1 and 2, NUREG-1437, Washington, D.C.
36 ADAMS Accession Nos. ML040690705, ML040690738.

Appendix D

- 1 NRC (U.S. Nuclear Regulatory Commission). 2013. *Generic Environmental Impact Statement*
2 *for License Renewal of Nuclear Plants*. NUREG-1437, Revision 1, Washington, D.C. ADAMS
3 Package Accession No. ML13107A023.
- 4 NRC (U.S. Nuclear Regulatory Commission). 2018a. *Generic Environmental Impact Statement*
5 *for License Renewal of Nuclear Plants, Supplement 58: Regarding River Bend Station, Unit 1*
6 *Final*. NUREG-1437, Supplement 58, Washington, D.C. ADAMS Accession No.
7 ML18310A072.
- 8 NRC (U.S. Nuclear Regulatory Commission). 2018b. *Generic Environmental Impact Statement*
9 *for License Renewal of Nuclear Plants, Supplement 59: Regarding Waterford Steam Electric*
10 *Station, Unit 3, Final Report*. NUREG-1437, Supplement 59, Washington, D.C. ADAMS
11 Accession No. ML18323A103.
- 12 NRC (U.S. Nuclear Regulatory Commission). 2019a. *Generic Environmental Impact Statement*
13 *for License Renewal of Nuclear Plants, Supplement 10, Second Renewal: Regarding*
14 *Subsequent License Renewal for Peach Bottom Atomic Power Station, Units 2 and 3, Draft*
15 *Report for Comment*. NUREG-1437, Supplement 10, Second Renewal, Washington, D.C.
16 ADAMS Accession No. ML19210D453.
- 17 NRC (U.S. Nuclear Regulatory Commission). 2019b. *Generic Environmental Impact Statement*
18 *for License Renewal of Nuclear Plants, Supplement 5, Second Renewal: Regarding*
19 *Subsequent License Renewal for Turkey Point Nuclear Generating Unit Nos. 3 and 4*. NUREG-
20 1437, Supplement 5, Second Renewal, Washington, D.C. ADAMS Accession No.
21 ML19290H346.
- 22 NRC (U.S. Nuclear Regulatory Commission). 2019c. *Generic Environmental Impact Statement*
23 *for License Renewal of Nuclear Plants Supplement 6, Second Renewal: Regarding*
24 *Subsequent License Renewal for Surry Power Station, Units 1 and 2, Draft Report for*
25 *Comment*. NUREG-1437, Supplement 6, Second Renewal, Washington, D.C. ADAMS
26 Accession No. ML19274C676.
- 27 NRC (U.S. Nuclear Regulatory Commission). 2020. *Occupational Radiation Exposure at*
28 *Commercial Nuclear Power Reactors and Other Facilities 2018, Fifty-First Annual Report*.
29 NUREG-0713, Volume 40, Washington, D.C. ADAMS Accession No. ML20087J424.
- 30 NRC (U.S. Nuclear Regulatory Commission). 2021a. *Generic Environmental Impact Statement*
31 *for License Renewal of Nuclear Plants, Supplement 23: Second Renewal Regarding*
32 *Subsequent License Renewal for Point Beach Nuclear Plant, Units 1 and 2, Draft Report for*
33 *Comment*. NUREG-1437, Supplement 23, Second Renewal, Washington, D.C. ADAMS
34 Accession No. ML21306A226.
- 35 NRC (U.S. Nuclear Regulatory Commission). 2021b. *Generic Environmental Impact Statement*
36 *for License Renewal of Nuclear Plants, Supplement 7, Second Renewal: Regarding*
37 *Subsequent License Renewal for North Anna Power Station, Units 1 and 2, Draft Report for*
38 *Comment*. NUREG-1437, Supplement 7, Second Renewal, Washington, D.C. ADAMS
39 Accession No. ML21228A084.
- 40 Smith, J. 1999. *Zapus hudsonius* Meadow Jumping Mouse. Animal Diversity Web. Ann Arbor,
41 Michigan. Accessed July 28, 2022, at https://animaldiversity.org/accounts/Zapus_hudsonius/.

- 1 USCB (U.S. Census Bureau). 2020a. American Community Survey; Ratio of Income to
2 Poverty Level in the Past 12 Months, Table C17002. Washington, D.C. Accessed June 11,
3 2022, at <https://data.census.gov/cedsci/table?text=c17002>.
- 4 USCB (U.S. Census Bureau). 2020b. American Community Survey; Ratio of Income to
5 Poverty Level in the Past 12 Months, Table B17002. Washington, D.C. Accessed June 11,
6 2022, at <https://data.census.gov/cedsci/table?text=b17002>.
- 7 USGCRP (U.S. Global Change Research Program). 2014. *Climate Change Impacts in the*
8 *United States: The Third National Climate Assessment*. J.M. Melillo, T.C. Richmond, and G.W.
9 Yohe (eds.). U.S. Government Printing Office, Washington, D.C. ADAMS Accession No.
10 ML14129A233.
- 11 USGCRP (U.S. Global Change Research Program). 2018. *Impacts, Risks, and Adaptation in*
12 *the United States: Fourth National Climate Assessment*. Volume II. D.R. Reidmiller, C.W.
13 Avery, D.R. Easterling, K.E. Kunkel, K.L.M. Lewis, T.K. Maycock, and B.C. Stewart (eds.).
14 Washington, D.C. ADAMS Accession No. ML19008A414. Doi: 10.7930/NCA4.2018.
- 15 USGS (U.S. Geological Survey). 2019a. "NLCD 2019 Land Cover (CONUS)." Multi-Resolution
16 Land Characteristics Consortium Project. Sioux Falls, South Dakota. Accessed May 6, 2022,
17 at <https://www.mrlc.gov/data/nlcd-2019-land-cover-conus>.
- 18 USGS (U.S. Geological Survey). 2019b. "Withdrawal and Consumption of Water by
19 Thermoelectric Power Plants in the United States, 2015." M.A. Harris and T.H. Diehl (eds).
20 *Scientific Investigations Report 2019–5103*, Reston, Virginia.
- 21 Wiken, E., F. Jiménez Nava, and G. Griffith. 2011. *North American Terrestrial Ecoregions-*
22 *Level III*. Commission for Environmental Cooperation, Montreal, Canada. Available at
23 [http://www3.cec.org/islandora/en/item/10415-north-american-terrestrial-ecoregionslevel-iii-](http://www3.cec.org/islandora/en/item/10415-north-american-terrestrial-ecoregionslevel-iii-en.pdf)
24 [en.pdf](http://www3.cec.org/islandora/en/item/10415-north-american-terrestrial-ecoregionslevel-iii-en.pdf).

1
2
3
4

APPENDIX E

ENVIRONMENTAL IMPACT OF POSTULATED ACCIDENTS

APPENDIX E

ENVIRONMENTAL IMPACT OF POSTULATED ACCIDENTS

E.1 Introduction

Under the U.S. Nuclear Regulatory Commission's (NRC's) license renewal rule in Title 10 of the *Code of Federal Regulations*, Part 54 (10 CFR Part 54), applicants for initial license renewal (initial LR) and subsequent license renewal (SLR) must take adequate steps to account for aging during the period of extended operation either through updating time-limited aging analyses or implementing aging management plans. Based on these activities, the NRC expects that operation during an initial LR or SLR term would continue to provide a level of safety equivalent to that during the current license term. Consequently, the following discussions of accident risk, which generally consider the additional risk posed by 20 years of additional operation, would apply to initial LR or SLR.

Chapter 5 of the 1996 *Generic Environmental Impact Statement for License Renewal of Nuclear Plants*, NUREG-1437, Volumes 1 and 2 (1996 LR GEIS; NRC 1996, NRC 1999)¹ assessed the impacts of postulated accidents at nuclear power plants on the environment. Postulated accidents include design-basis accidents and severe accidents (e.g., those involving core damage). The impacts considered included the following:

- dose and health effects of accidents (Sections 5.3.3.2 through 5.3.3.4 of the 1996 LR GEIS),
- economic impacts of accidents (Section 5.3.3.5 of the 1996 LR GEIS), and
- effect of uncertainties on the results (Section 5.3.4 of the 1996 LR GEIS).

The estimated impacts were based on the analysis of severe accidents at 28 nuclear power plant sites² as reported in the environmental impact statements (EISs) and/or final environmental statements (FESs) prepared for each of the 28 plants in support of their operating licenses. With few exceptions, the severe accident analyses were limited to consideration of reactor accidents caused by internal events. The 1996 LR GEIS addressed the impacts of external events qualitatively.³ The severe accident analysis for the 28 sites was extended to the remainder of plants whose EISs did not consider severe accidents (because such analyses were not required at the time the other plants' EISs were prepared). The estimates of environmental impact contained in the 1996 LR GEIS used 95th percentile upper confidence bound (UCB) estimates whenever available. This approach provides conservatism to cover uncertainties, as described in Section 5.3.3.2.2 of the 1996 LR GEIS. The 1996 LR

¹ The LR GEIS was originally issued in 1996. Any reference in this document to the 1996 LR GEIS includes the two-volume set published in May 1996 (NRC 1996) and Addendum 1 to the LR GEIS published in August 1999 (NRC 1999).

² The 28 sites are listed in Table 5.1 of the 1996 LR GEIS. A total of 44 units are included in the list (at the 28 sites), but 4 of them never operated (Grand Gulf 2, Harris 2, Perry 2, and Seabrook 2). For the purpose of this appendix, the list is referred to as containing 28 nuclear power plants, but when mean values are calculated for this subset of nuclear power plants, all 40 units that operated are considered.

³ Section 5.3.3.1 of the 1996 LR GEIS includes a brief discussion of the external event risk assessments conducted by the NRC staff prior to 1996, which included assessments for Zion 1 and 2, Indian Point 2 and 3, Limerick 1 and 2, Surry 1, Peach Bottom 2, and Millstone 3.

1 GEIS concluded that the probability-weighted consequences were small compared to other risks
2 to which the populations surrounding nuclear power plants are routinely exposed.

3 The focus of the 2013 LR GEIS (NRC 2013b) was on severe accidents because the impacts of
4 design-basis accidents are SMALL and, as stated in Section E.3 of the 2013 LR GEIS, the
5 NRC's assessment remains unchanged. Similarly, this LR GEIS revision focuses on severe
6 accidents, because this LR GEIS also concludes that the impacts of design-basis accidents are
7 unchanged as discussed below and therefore would be SMALL for both an initial LR and SLR
8 term.

9 The NRC's understanding of severe accident risk has evolved since issuance of the 1996 and
10 2013 LR GEISs due in part to improvements in plant safety, improved plant operational
11 performance, and lessons learned and knowledge gained. This appendix assesses more recent
12 information and updates the analysis presented in Chapter 4.9 and Appendix E of the 2013 LR
13 GEIS regarding severe accidents. This revision considers how these developments would
14 affect the Chapter 5 conclusions in the 1996 LR GEIS and provides comparative data where
15 appropriate. The 1996 LR GEIS provided quantitative estimates of severe accident impacts
16 with estimated population projections, meteorology, and exposure indices to support the
17 conclusions, and the estimates remain unchanged for the purposes of this analysis.

18 The format of this appendix follows a format similar to that provided in the 2013 LR GEIS,
19 including a discussion of uncertainties and severe accident mitigation alternatives (SAMAs).

20 **E.2 Nuclear Power Plant Accidents**

21 A general description of nuclear plant accidents is contained in Section 5.2 of the 1996 LR
22 GEIS, which covered

- 23 • the general characteristics of accidents
- 24 • fission product characteristics
- 25 • meteorological considerations
- 26 • exposure pathways
- 27 • adverse health effects
- 28 • avoiding adverse health effects
- 29 • accident experience and observed impacts
- 30 • mitigation of accident consequences
- 31 • emergency preparedness

32 This description of nuclear plant accidents remains conservative and the impact of those
33 described accidents is SMALL.⁴ As with any technology, experience generally leads to
34 improved plant performance and public safety. This additional experience has contributed to
35 improved plant performance (e.g., as measured by trends in plant-specific performance
36 indicators), a reduction in operating events, and lessons learned that improve the safety of all
37 operating nuclear power plants. The NRC recently presented an assessment of safety trends
38 over the last 20–30 years in currently operating nuclear power plants regulated by the NRC

⁴ This finding is unchanged from the previous 2013 LR GEIS determination.

1 (2022b). The assessment investigated trends in numerous safety indicators, including some of
 2 the topics discussed in Section E.3 of this appendix. The result of the assessment was that
 3 almost all key trends and developments, with one exception, are favorable (i.e., show improved
 4 plant safety or performance) or flat (i.e., show no discernible change in plant safety or
 5 performance). A large reduction in average core damage frequency (CDF) for internal events
 6 and a reduction in plant performance issues have also been observed, but risks from external
 7 event hazards need further consideration.

8 Other examples of items contributing to improved safety since publication of the 1996 LR GEIS
 9 include the following:

- 10 • implementation of plant improvements identified through the Individual Plant
 11 Examination (IPE) program (e.g., improve the reliability and/or redundancy of alternating
 12 current and direct current power; improve core cooling or injection reliability) (NRC
 13 1997a) and the Individual Plant Examination of External Events (IPEEE) program
 14 (e.g., strengthening of seismic supports; enhanced fire brigade training) (NRC 2002c)
- 15 • identification of specific aging mechanisms (e.g., cables; irradiation-assisted stress
 16 corrosion cracking) and development of programs to monitor and control these
 17 mechanisms (NRC 2010b, NRC 2017a)
- 18 • NRC staff actions related to generic safety issues and generic issues (GIs) (e.g.,
 19 Generic Safety Issue 191 on sump performance, GI 199 on seismic risk [NRC 2011b])
- 20 • implementation of the NRC's Interim Compensatory Measures (ICMs) Orders following
 21 the September 2001 terrorist attacks,⁵ which have subsequently mostly been codified
 22 into NRC regulations⁶
- 23 • implementation of the NRC Orders, which have subsequently mostly been codified into
 24 NRC regulations,⁷ and information requests under 10 CFR 50.54(f) (NRC 2012d)
 25 following the Fukushima Dai-ichi nuclear power plant accident initiated by the March
 26 2011 Great Tohoku Earthquake and subsequent tsunami
- 27 • implementation of plant improvements and severe accident mitigation guidelines
 28 identified as a result of the NRC ICMs Orders and post-Fukushima Orders for mitigation
 29 of beyond-design-basis events, including under circumstances associated with loss of
 30 large areas of the plant affected by the event, that provide for the maintenance or
 31 restoration of core cooling, containment, and spent fuel pool (SFP) cooling capabilities
 32 and for the acquisition and use of offsite assistance and resources to support these
 33 functions⁸
- 34 • developments in the area of severe accident management guidelines (SAMGs), which
 35 consist of strategies for responding to beyond-design-basis external events. The

⁵ The safety evaluations (SEs) for the operating license amendments associated with implementation of Section B.5.b. of Commission Order EA-02-026 provide background related to the implementation of particular portions of the ICMs. As an example, the reader is referred to the SE associated with Brunswick Steam Electric Plant, Units 1 and 2 (NRC 2007d).

⁶ Final Rule on Power Reactor Security Requirements dated March 27, 2009 (74 FR 13926) and Final Rule on Enhancements to Emergency Preparedness Regulations dated December 23, 2011 (76 FR 72560).

⁷ Final Rule on Mitigation of Beyond-Design-Basis Events dated September 9, 2019 (84 FR 39684).

⁸ Implementation of these plant improvements and guidelines is required by 10 CFR 50.155, "Mitigation of beyond-design-basis events."

1 SAMGs are well-established guidance documents that have been developed by the
2 nuclear power industry with substantial NRC involvement

3 Thus, the performance and safety record of nuclear power plants operating in the United States
4 continues to improve. This is also confirmed by analysis that, in many cases, indicates
5 improved plant performance and design features have resulted in reductions in initiating event
6 frequency, CDF, and containment failure frequency.⁹

7 **E.2.1 Fukushima Dai-ichi Nuclear Power Plant Accident**

8 On March 11, 2011, a massive earthquake—referred to as the Great Tohoku Earthquake—that
9 occurred off the eastern coast of Honshu Island, Japan, produced a devastating tsunami that
10 struck the coastal town of Fukushima. The six-unit Fukushima Dai-ichi nuclear power plant was
11 directly impacted by these events. The resulting damage caused the failure of several of the
12 units' safety systems needed to maintain cooling water flow to the reactors. As a result of the
13 loss of cooling, the fuel overheated and major fuel melting occurred in three of the reactors.
14 Damage to the systems and structures containing reactor fuel resulted in the release of
15 radioactive material to the surrounding environment.

16 In response to the earthquake, tsunami, and resulting reactor accidents at Fukushima Dai-ichi
17 (hereafter referred to as the “Fukushima events”), the Commission directed the NRC staff to
18 convene an agency task force of senior leaders and experts to conduct a methodical and
19 systematic review of the relevant NRC regulatory requirements, programs, and processes,
20 including their implementation, and to recommend whether the agency should make near-term
21 improvements to its regulatory system. As part of the short-term review, the task force (referred
22 to as the Near-Term Task Force [NTTF]), concluded that while improvements are expected to
23 be made as a result of the lessons learned from the Fukushima events, the continued operation
24 of nuclear power plants and licensing activities for new plants do not pose an imminent risk to
25 public health and safety (NRC 2011a).

26 In the context of the LR GEIS, the Fukushima events are considered a severe accident (i.e., a
27 type of accident in which substantial damage is done to the reactor core) and more specifically,
28 a severe accident initiated by an event external to the plant. The 1996 LR GEIS concluded that
29 risks from severe accidents initiated by external events (such as an earthquake) could have
30 potentially high consequences but found that external events are adequately addressed through
31 a consideration of a severe accident initiated by an internal event (such as a loss of cooling
32 water). Prior to the Fukushima events, the 2013 LR GEIS examined more recent and up-to-
33 date information regarding external events and concluded that the analysis in the 1996 LR GEIS
34 remains valid. This conclusion remains unchanged for this revision of the LR GEIS, which
35 examines the most recent and up-to-date information regarding external events, as discussed
36 further in Section E.3.2 of this appendix.

37 No additional revisions to NRC regulatory requirements are expected as a result of lessons
38 learned from the Fukushima Dai-ichi accident. If additional changes are identified, they would
39 be made applicable to operating nuclear power reactors regardless of whether they have a
40 renewed license. Information collected and mitigation measures implemented as part of the

⁹ This statement is based on industry performance data provided in Figure 20 and Appendix G of the NRC's 2007-2008 *Information Digest* (NRC 2007c) and on the NRC's public website (<https://nrc.nrc.gov/IndustryPerf/>), as well as information contained in plant-specific supplemental EISs (SEISs) to the LR GEIS for initial LR and SLR.

1 agency's response to the Fukushima event are considered in the section below. If the NRC
2 identifies further information from the Fukushima events or analysis of steps taken in response
3 to those events that constitutes new and significant information with respect to the
4 environmental impacts of license renewal (initial LR or SLR), the NRC will evaluate that
5 information in its plant-specific supplemental EISs (SEISs) to the LR GEIS, as it does with all
6 such new and potentially significant information.

7 **E.3 Accident Risk and Impact Assessment**

8 The environmental impacts of design-basis accidents and severe accidents are assessed in
9 Sections 5.3.2 and 5.3.3 of the 1996 LR GEIS, respectively. As stated in Section 5.3.2, the
10 environmental impact of design-basis accidents was assessed in the individual plant-specific
11 EISs at the time of the initial LR application review. Because licensees are required to maintain
12 the plant within acceptable design and performance criteria consistent with the current licensing
13 basis, regardless of initial LR or SLR term, these impacts are not expected to change.
14 Specifically, 10 CFR 54.21(a)(3) requires a license renewal application to "demonstrate that the
15 effects of aging will be adequately managed [for structures and components identified in 10
16 CFR 54.21(a)(1)] so that the intended function(s) will be maintained consistent with the [current
17 licensing basis] for the period of extended operation." Furthermore, 10 CFR 54.29(a)(1)
18 requires that a renewed license may be issued if the Commission, in part, finds that actions
19 have been identified and have been or will be taken with respect to managing the effects of
20 aging during the period of extended operation such that there is reasonable assurance that
21 activities authorized by the renewed license will continue to be conducted in accordance with
22 the current licensing basis. Therefore, additional assessment of the environmental impacts of
23 design-basis accidents is not necessary and the remainder of this evaluation is focused on the
24 environmental impact of severe accidents similar to the analysis in the 1996 LR GEIS.

25 To assess the impacts of severe accidents from the airborne pathway, representing the most
26 likely pathway for significant doses to the public, the 1996 LR GEIS relied on severe accident
27 analyses provided in the plant-specific EISs where available. Table 5.1 in the 1996 LR GEIS
28 lists the 28 nuclear power plants, representing 44 units, that included severe accident analyses
29 in their original (plant-specific) EISs.¹⁰ These original EISs used plant-specific meteorology,
30 land topography, population distributions, and offsite emergency response parameters, along
31 with generic or plant-specific source terms, to calculate offsite health and economic impacts.
32 The offsite health effects included those from airborne releases of radioactive material and
33 contamination of surface water and groundwater.

34 The 1996 LR GEIS used information from the 28 plant-specific EISs and a metric called the
35 exposure index (EI) to (1) scale up the radiological impact of severe accidents on the population
36 due to demographic changes from the time each original EIS was done until the year
37 representing the mid-license renewal period, and (2) estimate the severe accident
38 environmental impacts for the other plants (whose EISs did not include a quantitative
39 assessment of severe accidents). The EI method uses the projected population distribution
40 around each nuclear power plant site at the middle of its license renewal period and
41 meteorology data for each site to provide a measure of the degree to which the population
42 would be exposed to the release of radioactive material resulting from a severe accident

¹⁰ The term "original EIS" describes a plant-specific EIS, final environmental statement (FES), or similar environmental review document issued by the NRC that is associated with the issuance of a plant's original operating license. This term is used in this appendix to differentiate it from a SEIS to the LR GEIS prepared in conjunction with a license renewal environmental review.

Appendix E

1 (i.e., the EI method weights the population in each of 16 sectors around a nuclear power plant
 2 by the fraction of time the wind blows in that direction on an annual basis; see Section E.3.9.2 of
 3 this appendix for further information about population density). The EI metric was also used to
 4 project economic impacts at the mid-point of the license renewal period. A more detailed
 5 description of the EI method is contained in Appendix G of the 1996 LR GEIS. The plant-
 6 specific exposure indices (which are a function of population and wind direction), in conjunction
 7 with the plant-specific total probability-weighted consequences or risk values from the original
 8 EIS severe accident analyses, were used to predict the 95 percent UCB consequences for 74
 9 nuclear power plants, representing 118 units, from atmospheric releases due to severe
 10 accidents. The probability-weighted consequences or risk is the product of the probability (i.e.,
 11 CDF) and the consequences (e.g., total population dose) of a severe accident.

12 Predicted 95 percent UCB values were developed for early fatalities per reactor-year (RY),
 13 latent fatalities per reactor-year, and total population dose per reactor-year.¹¹ The results of this
 14 assessment for each plant for each of these impact metrics are provided in 1996 LR GEIS
 15 Table 5.10, Table 5.11, and Table 5.6, respectively. These results are repeated in Table E.3-1
 16 in the columns titled “Predicted Total Early Fatalities/R Y (95% UCB),” “Non-normalized
 17 Predicted Latent Total Fatalities/R Y (95% UCB),” and “Non-normalized Predicted Total Dose
 18 (person-rem/R Y) (95% UCB),” respectively. In Section 5.5.2.5 of the 1996 LR GEIS, the NRC
 19 staff concluded that the generic analysis “applies to all plants and that the probability-weighted
 20 consequences of atmospheric releases, fallout onto open bodies of water, releases to
 21 groundwater, and societal and economic impacts of severe accidents are of small significance
 22 for all plants.”

23 **Table E.3-1 Comparison of 1996 LR GEIS Predicted Risks to License Renewal**
 24 **Estimated Risks**

Nuclear Power Plant	LR GEIS Supplement Number	1996 LR GEIS Predicted UCB Total Early Fatalities/R Y (95% UCB) ^(a)	1996 LR GEIS Non-normalized Predicted Latent Total Fatalities/R Y (95% UCB) ^(a)	1996 LR GEIS Non-normalized Predicted Total Dose (person-rem/R Y) (95% UCB) ^(a)	License Renewal SAMA Total PDR (person-rem/R Y) ^(b)	Ratio of GEIS 95% UCB Population Dose to License Renewal Total PDR
Calvert Cliffs 1 & 2	1	1.8 × 10 ⁻³	2.3 × 10 ⁰	2,995	69	44
Oconee 1, 2, & 3	2	1.1 × 10 ⁻²	1.0 × 10 ⁰	1,311	5	266
Arkansas 1	3	3.3 × 10 ⁻³	1.7 × 10 ⁻¹	238	1	216
Hatch 1 & 2	4	2.6 × 10 ⁻³	5.7 × 10 ⁻¹	855	4	244
Turkey Point 3 & 4	5	6.0 × 10 ⁻²	2.0 × 10 ⁻¹	278	22	13
Surry 1 & 2	6	1.6 × 10 ⁻²	9.0 × 10 ⁻¹	1,200	36	33
North Anna 1 & 2	7	9.4 × 10 ⁻⁴	1.1 × 10 ⁰	1,496	50	30
McGuire 1 & 2	8	1.0 × 10 ⁻²	1.4 × 10 ⁰	1,806	14	134

¹¹ Predicted 95 percent UCB values were also developed for economic impacts from severe accidents. Economic impacts are addressed in later sections.

Nuclear Power Plant	LR GEIS Supplement Number	1996 LR GEIS Predicted UCB Total Early Fatalities/R Y (95% UCB)^(a)	1996 LR GEIS Non-normalized Predicted Latent Total Fatalities/R Y (95% UCB)^(a)	1996 LR GEIS Non-normalized Predicted Total Dose (person-rem/R Y) (95% UCB)^(a)	License Renewal SAMA Total PDR (person-rem/R Y)^(b)	Ratio of GEIS 95% UCB Population Dose to License Renewal Total PDR
Catawba 1 & 2	9	1.7×10^{-2}	1.4×10^0	1,880	31	60
Peach Bottom 2 & 3	10	4.2×10^{-3}	2.0×10^0	2,950	15	201
St. Lucie 1	11	3.2×10^{-2}	6.3×10^{-1}	2,724	31	89
St. Lucie 2	11	3.2×10^{-2}	6.3×10^{-1}	2,724	28	97
Fort Calhoun	12	1.7×10^{-3}	8.0×10^{-2}	111	20	5
Robinson	13	3.1×10^{-3}	7.0×10^{-1}	926	11	87
Ginna	14	3.9×10^{-3}	1.5×10^{-1}	203	16	12
Summer	15	1.3×10^{-3}	1.0×10^0	1,381	2	691
Quad Cities 1 & 2	16	4.5×10^{-3}	1.1×10^0	1,588	17	95
Dresden 2 & 3	17	4.6×10^{-3}	1.4×10^0	1,991	51	39
Farley 1 & 2	18	1.5×10^{-3}	2.4×10^{-1}	334	4	92
Arkansas 2	19	3.3×10^{-3}	1.7×10^{-1}	238	9	28
D.C. Cook 1 & 2	20	8.4×10^{-3}	1.8×10^0	2,311	85	27
Browns Ferry 1 & 2	21	4.3×10^{-3}	9.7×10^{-1}	1,446	3	441
Browns Ferry 3	21	4.3×10^{-3}	9.7×10^{-1}	1,446	4	371
Millstone 2	22	2.5×10^{-2}	3.1×10^0	3,988	23	176
Millstone 3	22	2.5×10^{-2}	3.1×10^0	3,988	20	195
Point Beach 1 & 2	23	2.5×10^{-3}	2.3×10^{-1}	309	4	84
Nine Mile Point 1	24	3.8×10^{-3}	6.7×10^{-1}	996	23	44
Nine Mile Point 2	24	3.8×10^{-3}	6.7×10^{-1}	996	51	20
Brunswick 1 & 2	25	3.5×10^{-3}	4.7×10^{-1}	704	59	12
Monticello	26	4.1×10^{-3}	5.0×10^{-1}	730	76	10
Palisades	27	4.2×10^{-3}	1.3×10^0	1,691	64	27
Oyster Creek	28	7.4×10^{-3}	1.5×10^0	2,125	72	30
Pilgrim	29	3.7×10^{-3}	6.0×10^{-1}	873	68	13
Vermont Yankee	30	4.6×10^{-3}	9.0×10^{-1}	1,314	50	26
FitzPatrick	31	3.8×10^{-3}	5.0×10^{-1}	728	7	112

Nuclear Power Plant	LR GEIS Supplement Number	1996 LR GEIS Predicted UCB Total Early Fatalities/R Y (95% UCB)^(a)	1996 LR GEIS Non-normalized Predicted Latent Total Fatalities/R Y (95% UCB)^(a)	1996 LR GEIS Non-normalized Predicted Total Dose (person-rem/R Y) (95% UCB)^(a)	License Renewal SAMA Total PDR (person-rem/R Y)^(b)	Ratio of GEIS 95% UCB Population Dose to License Renewal Total PDR
Wolf Creek	32	4.7×10^{-4}	3.3×10^{-1}	466	7	71
Harris	33	2.8×10^{-3}	7.3×10^{-1}	1,001	58	17
Vogtle 1 & 2	34	1.6×10^{-4}	7.3×10^{-1}	983	3	315
Susquehanna 1 & 2	35	6.0×10^{-3}	2.8×10^0	4,010	4	1,055
Beaver Valley 1	36	2.5×10^{-2}	1.3×10^0	1,720	58	30
Beaver Valley 2	36	2.5×10^{-2}	1.3×10^0	1,720	56	31
Three Mile Island 1	37	2.8×10^{-2}	3.3×10^0	4,381	593	7
Indian Point 2	38	6.5×10^{-2}	7.7×10^0	9,727	332	29
Indian Point 3	38	6.5×10^{-2}	7.7×10^0	9,727	521	19
Prairie Island 1	39	3.7×10^{-3}	1.7×10^{-1}	237	6	40
Prairie Island 2	39	3.7×10^{-3}	1.7×10^{-1}	237	17	14
Kewaunee	40	8.9×10^{-4}	2.2×10^{-1}	303	60	5
Cooper	41	2.6×10^{-3}	6.3×10^{-1}	955	6	149
Duane Arnold	42	8.0×10^{-3}	3.7×10^{-1}	561	46	12
Palo Verde 1, 2, & 3	43	1.1×10^{-4}	2.6×10^{-1}	369	34	11
Crystal River	44	1.5×10^{-3}	5.0×10^{-1}	700	48	15
Salem 1 & 2	45	2.9×10^{-3}	5.0×10^0	6,059	156	39
Hope Creek	45	4.1×10^{-3}	2.5×10^0	3,604	156	23
Seabrook	46	1.1×10^{-2}	6.0×10^{-1}	819	79	10
Columbia ^(c)	47	2.3×10^{-3}	4.3×10^{-1}	649	26	25
South Texas 1 & 2	48	3.3×10^{-4}	8.0×10^{-1}	1,063	2	611
Limerick	49	1.1×10^{-2}	3.1×10^0	4,461	56 ^(d)	79
Grand Gulf	50	2.8×10^{-3}	9.7×10^{-1}	1,441	7	215
Callaway	51	6.9×10^{-4}	3.6×10^{-1}	509	21	24
Davis-Besse	52	1.4×10^{-3}	1.5×10^0	2,021	12	170
Sequoyah 1	53	6.6×10^{-3}	1.1×10^0	1,474	131	11
Sequoyah 2	53	6.6×10^{-3}	1.1×10^0	1,474	114	13
Byron 1 & 2	54	2.3×10^{-3}	2.2×10^0	2,867	92	31

Nuclear Power Plant	LR GEIS Supplement Number	1996 LR GEIS Predicted UCB Total Early Fatalities/R Y (95% UCB) ^(a)	1996 LR GEIS Non-normalized Predicted Latent Total Fatalities/R Y (95% UCB) ^(a)	1996 LR GEIS Non-normalized Predicted Total Dose (person-rem/R Y) (95% UCB) ^(a)	License Renewal SAMA Total PDR (person-rem/R Y) ^(b)	Ratio of GEIS 95% UCB Population Dose to License Renewal Total PDR
Braidwood 1 & 2	55	3.6×10^{-3}	3.3×10^0	4,418	342	13
Fermi 2	56	6.8×10^{-3}	1.9×10^0	2,722	54	50
LaSalle 1 & 2	57	3.6×10^{-3}	2.0×10^0	2,898	40	73
River Bend	58	4.1×10^{-3}	8.0×10^{-1}	1,168	8	138
Waterford 3	59	1.4×10^{-2}	3.3×10^{-1}	477	61	8
Comanche Peak 1 & 2	N/A	2.3×10^{-3}	3.3×10^{-1}	466	16 ^(e)	29
Diablo Canyon 1 & 2	N/A	1.5×10^{-3}	2.5×10^{-1}	346	101 ^(f)	3
Watts Bar 1	N/A	1.8×10^{-3}	1.2×10^0	1,540	5 ^(g)	291
Watts Bar 2	N/A	1.8×10^{-3}	1.2×10^0	1,540	46 ^(h)	34
Clinton	N/A	3.0×10^{-3}	1.8×10^0	2,549	N/A	N/A
Perry	N/A	6.9×10^{-3}	1.7×10^0	2,544	N/A	N/A

1 LR GEIS = Generic Environmental Impact Statement for License Renewal of Nuclear Plants; N/A = not applicable (a
2 license renewal application has not been submitted or was withdrawn); PDR = population dose risk; RY = reactor-
3 year; SAMA = severe accident mitigation alternative; UCB = upper confidence bound.

4 (a) Data were obtained from NRC 1996.

5 (b) Data were obtained from the applicable plant-specific supplement to NUREG-1437, unless otherwise noted.
6 Where applicable, the SAMA PDR was adjusted using the external events multiplier.

7 (c) Referred to as WNP-2 (Washington Nuclear Project 2) in the 1996 LR GEIS.

8 (d) Data were obtained from the severe accident mitigation design alternative analysis included in NUREG-0974,
9 Supplement (NRC 1989b), which was then adjusted using the internal events CDF and external events multiplier
10 from NUREG-1437, Supplement 46 (NRC 2015b).

11 (e) The SAMA PDR is from the severe accident mitigation design alternative analysis included in NUREG-0775,
12 Supplement (NRC 1989a). No external events multiplier was assumed in the severe accident mitigation design
13 alternative analysis.

14 (f) The SAMA PDR is from PG&E 2015, which was then adjusted using the external events multiplier.

15 (g) The SAMA PDR is from the severe accident mitigation design alternative analysis included in NUREG-0498,
16 Supplement 1 (NRC 1995b). No external events multiplier was assumed in the severe accident mitigation design
17 alternative analysis.

18 (h) The SAMA PDR is from the severe accident mitigation design alternative analysis included in NUREG-0498,
19 Supplement 2 (NRC 2013a), which was then adjusted using the external events multiplier.

20 Source: NRC 2022c, unless otherwise noted.

21 As of 2022, almost all of the currently operating nuclear plants have submitted license renewal
22 applications and been approved for initial LR. Per the Commission's regulations, applicants are
23 required to include a plant-specific SAMA analysis in the environmental report if one has not
24 been previously considered. The purpose of the plant-specific SAMA analysis is to meet
25 NEPA's requirement to consider mitigation measures for severe accidents. The analyses seek
26 to identify SAMA candidates that have the potential to reduce severe accident risk and to
27 determine if implementation of each SAMA candidate is cost-beneficial. Similar to the 1996 LR
28 GEIS, the consequence analysis software that was typically used for the SAMA analysis was

1 the MELCOR Accident Consequence Code System (MACCS) code (SNL 2021).¹² Thus, most
2 operating plants have submitted an initial LR application that includes a more recent plant-
3 specific estimate of the total population dose risk (PDR) due to severe accidents, which is an
4 update of the non-normalized predicted total dose (person-rem/Ry) (95% UCB) consequences
5 provided in the 1996 GEIS. This includes plant-specific updated CDFs for internal and, for most
6 plants, external event hazards, plant-specific updated analyses of containment performance
7 under severe accident conditions, and updated consequence analyses using plant-specific
8 information about radionuclide source terms, radionuclide releases, projected population
9 distribution during the license renewal period, meteorological data, and emergency response.

10 The estimated PDR developed for the SAMA analyses, at a minimum, included the contribution
11 from severe accidents due to internally initiated events, which also generally included events
12 initiated by internal flooding. Several SAMA analyses also included the contribution from
13 externally initiated events in the PDR estimate. Most SAMA analyses, however, accounted for
14 externally initiated events by developing an external events multiplier in accordance with the
15 methodology in NEI 05-01 (NEI 2005), which has been endorsed by the NRC (2013d). The
16 external events multiplier is the ratio of the total plant CDF (both internally initiated and
17 externally initiated) to the CDF for internally initiated events. This multiplier is multiplied by the
18 estimated PDR for internally initiated events to develop the estimate of the total plant PDR that
19 is included in Table E.3-1.¹³

20 As shown in Table E.3-1, the estimated total PDR from the license renewal SAMA analyses are,
21 for all plants having available information, less than the corresponding predicted 95 percent
22 UCB values from the 1996 LR GEIS and, in most cases, are orders of magnitude less.
23 Specifically, the predicted 95 percent UCB population dose values from the 1996 LR GEIS
24 population are higher by factors ranging from 3 to over 1,000 and are on average a factor of 120
25 higher than the corresponding total PDR values from the license renewal SAMA analyses. The
26 license renewal SAMA analyses did not include estimates of the early fatality risk or latent
27 fatality risk. However, the 1996 LR GEIS 95 percent UCB predicted values for early fatalities
28 and latent fatalities are derived from the estimated radiological doses to the population.
29 Therefore, the NRC staff concludes that the 1996 LR GEIS predicted 95 percent UCB results for
30 early fatalities and latent fatalities are also very conservative based on the updated information
31 from the license renewal SAMA analyses regarding PDR. The plant-specific LR calculated
32 values presented in Table E.3-1 demonstrate the magnitude of conservatism used in the 1996
33 LR GEIS predicted values, both from the standpoint of reduced consequences using more
34 recent plant-specific information and the conservatism built into the 1996 LR GEIS

¹² MACCS was developed at and continues to be maintained by Sandia National Laboratories for the NRC. It is used to model estimates of the health risks and economic impacts of offsite radiological releases from potential severe accidents at nuclear facilities. See Section E.3.9 of this appendix for a relatively recent application by the NRC of the MACCS code for performing a state-of-the-art assessment of the consequences of severe accidents at nuclear power plants.

¹³ Information from several of the SAMA analyses (i.e., for the Oconee, McGuire, Catawba, and Columbia plants) show that the PDR for different hazards is not linear relative to their contribution to CDF. For example, these analyses show that the relative contribution to total plant PDR is somewhat higher than the relative contribution to total plant CDF for seismic events and is somewhat lower for internal events. This result is consistent with NRC staff experience with the risk results from plant-specific seismic PRAs where the contribution to large early release is generally higher than the corresponding results from internal events PRAs. However, this non-linear relationship likely introduces a small non-conservatism in the total plant PDR. This non-conservatism is not significant to the conclusions of this LR GEIS supplement because of the significant conservatism in the 1996 LR GEIS analyses.

1 methodology, and reinforces the conclusion that the probability-weighted consequences due to
2 severe accidents are small.

3 Since publication of the 1996 LR GEIS and 2013 LR GEIS and the completion of the license
4 renewal SAMA analyses, developments in plant operation and accident analysis have occurred
5 that could affect the assumptions made in these analyses. These changes are grouped into the
6 following areas and are each covered in the indicated section of this LR GEIS revision:

- 7 • internal event risk (Section E.3.1)
- 8 • external event risk (Section E.3.2)
- 9 • updates in the quantification of accident source terms (Section E.3.3)
- 10 • increases in licensed reactor power levels, i.e., power uprates (Section E.3.4)
- 11 • increases in fuel burnup levels (Section E.3.5)
- 12 • consideration of reactor accidents at low power and shutdown conditions (Section E.3.6)
- 13 • consideration of accidents in SFPs (Section E.3.7)
- 14 • the Biological Effects of Ionizing Radiation (BEIR) VII report on the risk of fatal cancers
15 posed by exposure to radiation (Section E.3.8)

16 Sections discussing uncertainties (Section E.3.9), SAMAs (Section E.4), and conclusions are
17 also provided. This revised LR GEIS evaluates new information regarding severe accidents for
18 each of the above topics (for both initial LR and SLR) and considers whether the information
19 would, collectively, change the conclusions in the 1996 LR GEIS and 2013 LR GEIS that the
20 impacts of severe accidents are small. As explained below, while several of these factors may
21 result in modest increases to severe accident risk, other new information regarding these factors
22 suggests that the risk of severe accidents may be, on average, substantially lower than
23 previously estimated. As a result, the following analysis overall further supports the findings
24 from the 1996 and 2013 LR GEIS that the probability-weighted impacts of severe accidents
25 would be small.

26 As discussed in Section 5.3.3.1 of the 1996 LR GEIS, the environmental impacts of security-
27 related events were not considered. As stated, these types of events are addressed via
28 deterministic criteria in 10 CFR Part 73 rather than by risk assessments. The regulatory
29 requirements under 10 CFR Part 73 provide reasonable assurance that the risk from sabotage
30 is small. This section goes on to state:

31 Although the threat of sabotage events cannot be accurately quantified, the
32 Commission believes that acts of sabotage are not reasonably expected.
33 Nonetheless, if such events were to occur, the Commission would expect that
34 resultant core damage and radiological releases would be no worse than those
35 expected from internally initiated events.

36 The NRC continues to take this position. As a result of the terrorist attacks of September 11,
37 2001, the NRC conducted a comprehensive review of the agency's security program and made
38 further enhancements to security at a wide range of NRC-regulated facilities. These
39 enhancements included significant reinforcement of the defense capabilities of nuclear facilities,
40 better control of sensitive information, enhancements in emergency preparedness to further
41 strengthen the NRC's nuclear facility security program, and implementation of mitigating
42 strategies to deal with postulated events potentially causing loss of large areas of the plant due

Appendix E

1 to explosions or fires, including those that an aircraft impact might create. These measures are
2 outlined in greater detail in NUREG/BR-0314 (NRC 2004), NUREG-1850 (NRC 2006), Sandia
3 National Laboratories' *Mitigation of Spent Fuel Loss-of-Coolant Inventory Accidents and*
4 *Extension of Reference Plant Analyses to Other Spent Fuel Pools* (SNL 2006), and
5 Section E.3.7 below.

6 The NRC routinely assesses threats and other information provided by a variety of Federal
7 agencies and sources. The NRC also ensures that licensees meet appropriate security-level
8 requirements. The NRC will continue to focus on prevention of terrorist acts for all nuclear
9 facilities and will not focus on plant-specific evaluations of speculative environmental impacts
10 resulting from terrorist acts. While these are legitimate matters of concern, the NRC will
11 continue to address them through the ongoing regulatory process as a current and generic
12 regulatory issue that affects all nuclear facilities and many of the activities conducted at nuclear
13 facilities. The issue of security and risk from malevolent acts at nuclear power facilities is not
14 unique to facilities that have requested a renewal of their licenses (NRC 2006).

15 The NRC's position is that malevolent acts remain speculative and beyond the scope of a NEPA
16 review. NEPA requires that there be a "reasonably close causal relationship" between the
17 Federal agency action and the environmental consequences. The environmental impact of a
18 terrorist attack is too far removed from the natural or expected consequences of a license
19 renewal action to warrant consideration under NEPA. However, as noted above, in the event of
20 a terrorist attack, the consequences of such an attack would be no worse than an internally
21 initiated severe accident, which has already been analyzed.

22 In a decision dated June 2, 2006, *San Luis Obispo Mothers for Peace v. NRC*, 449 F.3d 1016,
23 1028 (9th Cir. 2006), the U.S. Court of Appeals for the Ninth Circuit held that the NRC could not
24 categorically refuse to consider the consequences of a terrorist attack under NEPA and
25 remanded the case to the NRC. On remand, the Commission adjudicated the intervenors' claim
26 that the NRC staff had not adequately assessed the environmental consequences of a terrorist
27 attack on the Diablo Canyon Power Plant's proposed facility for storing spent nuclear fuel in dry
28 casks. See *Pacific Gas & Electric Co.*, (Diablo Canyon Power Plant Independent Spent Fuel
29 Storage Installation), CLI-08-26, 68 NRC 509 (PG&E 2008). The Commission ultimately
30 determined that an EIS was not required to address land contamination and latent health effect
31 issues (Diablo Canyon, CLI-08-26, 68 NRC at 521). Further, the Commission concluded that
32 the staff's final, supplemental environmental assessment (EA) and finding of no significant
33 impact, the adjudicatory record of the case, and its supervisory review of the non-public
34 information underlying portions of the staff's analyses satisfied the agency's NEPA obligations
35 (*Id.* at 525-26). The staff had found that even the most severe, plausible terrorist attack of those
36 examined would not cause immediate or latent health effects. The staff also found that such an
37 attack was improbable, but if one occurred, the likelihood of significant radioactive release was
38 very low because the nature of the Diablo Canyon casks and site (*Id.* at 521). The U.S. Court of
39 Appeals for the Ninth Circuit upheld the Commission's determination on appeal. *San Luis*
40 *Obispo Mothers for Peace v. NRC*, 635 F.3d 1109, 1120-21 (9th Cir. 2011).

41 The Commission stated that it will adhere to the Ninth Circuit decision when considering
42 licensing actions for facilities subject to the jurisdiction of that Circuit. See *Pacific Gas and*
43 *Electric Co.*, (Diablo Canyon Power Plant Independent Spent Fuel Storage Installation), CLI-07-
44 11, 65 NRC 148 (NRC 2007b). However, the Commission decided against applying that
45 holding to all licensing proceedings nationwide. In one such proceeding, *Amergen Energy*
46 *Co. LLC* (Oyster Creek Nuclear Generating Station), CLI-07-8, 65 NRC 124, 128-29 (NRC
47 2007b), the New Jersey Department of Environmental Protection contended that NEPA requires

1 an analysis of a terrorist attack. The NRC found that NEPA “imposes no legal duty on the NRC
2 to consider intentional malevolent acts” because such acts are “too far removed from the natural
3 or expected consequences of agency action” (*Id.* at 129 [quoting the Board decision]). The
4 NRC also found that a terrorism review would be redundant because (1) “the NRC has
5 undertaken extensive efforts to enhance security at nuclear facilities,” which it characterized as
6 the best mechanism to protect the public (*Id.* at 130); and (2) the LR GEIS had addressed the
7 issue and concluded that “the core damage and radiological release from [terrorist] acts would
8 be no worse than the damage and release to be expected from internally initiated events.” On
9 appeal, the Third Circuit agreed with the NRC and denied the petition. See *New Jersey*
10 *Department Of Environmental Protection v. NRC and Amergen Energy Co, LLC* (Case No. 07-
11 2271), 561 F.3rd 132 (3rd Cir. 2009). The Court found that, “the NRC correctly concluded that
12 the relicensing of Oyster Creek does not have a ‘reasonably close causal relationship’ with the
13 environmental effects that would be caused in the event of a terrorist attack” (*Id.*).

14 The Third Circuit disagreed with the Ninth Circuit’s application of the relevant Supreme Court
15 decisions. Instead, as the Commission had originally held, the Third Circuit concluded that the
16 issuance of a facility license—here, the issuance of the 20-year extension for the Oyster Creek
17 license—would not be the “proximate cause” of a terrorist attack on the facility (*Id.* at 141-43).

18 Moreover, the Third Circuit noted that the 1996 LR GEIS had reviewed the possible impacts of a
19 sabotage event, which is a form of terrorism (*Id.* at 134). The LR GEIS found that the
20 consequences of a sabotage event would be no worse than those expected from an internally
21 initiated severe accident (*Id.* [quoting “Generic Environmental Impact Statement for License
22 Renewal of Nuclear Plants,” Final Report, Vol. I (May 1996), at 5-18]). The Third Circuit noted
23 that the petitioner in the case before it (the State of New Jersey) had failed to demonstrate that
24 the results of a terrorist attack would be any different from those of a severe accident, which had
25 already been analyzed (*Id.* at 144). The Third Circuit also noted that the NRC had prepared a
26 plant-specific SEIS addressing the mitigation of severe accidents at Oyster Creek (*Id.* at 143-
27 144). As a result, the Third Circuit found that, even if the Commission were required to analyze
28 the impacts of a terrorist attack, the NRC had prepared both generic and plant-specific analyses
29 of the impacts of a terrorist attack at Oyster Creek, and that the petitioner had not shown that
30 the NRC could evaluate the risks more meaningfully than it had already done (*Id.* at 144).

31 After the Third Circuit’s determination, the Commission overturned the Board’s decision to admit
32 a NEPA terrorism contention in the Diablo Canyon License Renewal proceeding, a facility
33 located in the Ninth Circuit. *Pacific Gas & Electric Co.* (Diablo Canyon Nuclear Power Plant),
34 CLI-11-11, 74 NRC 427. The Commission reaffirmed that “the staff’s determination in the LR
35 GEIS that the environmental impacts of a terrorist attack were bounded by those resulting from
36 internally initiated events, was sufficient to address the environmental impacts of terrorism”
37 (PG&E 2011) (*Id.* at 456).

38 In sum, the Commission has found that the issuance of a facility license is not the “proximate
39 cause” of a terrorist attack at that facility. Thus, it is not required to prepare an EIS discussion
40 of the potential impacts of a terrorist attack (*Id.* at 455-456). However, due to the decision of the
41 Ninth Circuit, the NRC will prepare an analysis of the environmental impacts of a terrorist attack
42 for licensing actions of facilities within the geographical boundaries of the Ninth Circuit (*Id.* at
43 456). In addition, the Third Circuit has held that the LR GEIS constitutes such an analysis for
44 license renewals (*Id.* at 455).

45 NUREG-1935 (NRC 2012g) explained that the NRC did not include security events as part of
46 state-of-the-art reactor consequence analysis (SOARCA) to avoid providing any specific

1 information that may materially assist in planning or carrying out a terrorist attack on a nuclear
2 power plant. However, the NRC has stated that the security-related studies conducted after
3 September 11, 2001, led it to conclude that previous risk studies used conservative radionuclide
4 source terms and that plant improvements, plus improved modeling, would confirm that
5 radionuclide releases and early fatalities were substantially smaller than suggested by earlier
6 studies.

7 **E.3.1 Impact of New Information about Accidents Initiated by Internal Events**

8 With few exceptions, the severe accident analyses formulating the basis for the 1996 LR GEIS
9 were limited to consideration of reactor accidents caused by internal events. The 1996 LR
10 GEIS addressed the impacts of external events qualitatively, and external events are covered in
11 more detail in Section E.3.2 of this LR GEIS revision. The impacts from the 1996 LR GEIS were
12 based on the original EISs for the 28 nuclear power plant sites identified in Table E.3-2 and
13 Table E.3-3. The source terms¹⁴ and their likelihood used in the plant-specific original EISs to
14 calculate the airborne pathway environmental impacts of accidents were, in turn, usually based
15 upon information contained in NUREG-0773 (NRC 1982d). NUREG-0773 updates the source
16 terms used in the original *Reactor Safety Study—An Assessment of Accident Risks in U.S.*
17 *Commercial Nuclear Power Plants* (NRC 1975). These source terms and frequencies were
18 used along with plant-specific meteorology, population distributions, and emergency planning
19 characteristics to calculate the airborne pathway environmental impacts. These EISs were
20 issued in the 1981 to 1986 timeframe. Thus, while the LR GEIS was published in 1996, it was
21 primarily based on information from the 1980s.

22 Since the publication of NUREG-0773, many additional studies have been completed on the
23 likelihood and consequences of reactor accidents initiated by internal events at full power.
24 These studies include the NRC's risk study of five plants documented in NUREG-1150 (NRC
25 1990), the NRC's integrated risk assessment to address phenomenology and uncertainty
26 documented in NUREG/CR-5305 (SNL 1992), and licensee responses to Generic Letter 88-20
27 and associated supplements (i.e., the IPE program), as summarized in NUREG-1560 (NRC
28 1997a). Licensees have further updated their IPE-vintage probabilistic risk assessment (PRA)
29 models to support various risk-informed licensing applications and the identification and analysis
30 of potentially cost-effective SAMA alternatives evaluated in plant license renewal applications.
31 In addition, the NRC has developed standardized plant analysis risk models for all operating
32 plants, which can be used to calculate CDFs and large early release frequencies (LERFs) for
33 internal events; completed the SOARCA project, which performed a detailed examination of
34 accident progression, source term, and offsite consequences for select accident scenarios for
35 three nuclear plants (NRC 2012g, NRC 2019); and started publishing the results of the Level 3
36 PRA project to develop a full-scope Level 3 PRA¹⁵ for a nuclear plant site using current state-of-
37 practice methods, tools, and data (NRC 2022a).

38 The purpose of Section E.3.1 is to assess how results from updated internal event information
39 compare to those on which the 1996 LR GEIS was based. The evaluation contained in
40 Sections E.3.1.1 through E.3.1.3 compares the CDFs that formed the basis for the 1996 LR
41 GEIS and offsite doses obtained directly from the 1996 LR GEIS to the updated information.

¹⁴ Source term refers to the magnitude and mix of the radionuclides released from the fuel, expressed as fractions of the fission product inventory in the fuel, as well as their physical and chemical form, and the timing of their release.

¹⁵ A Level 3 PRA is an assessment of the offsite public risks attributable to a spectrum of possible accident scenarios involving a nuclear power plant.

1 The comparison is done for pressurized water reactors (PWRs) and boiling water reactors
2 (BWRs) and covers each of the plants listed in Table 5.1 of the 1996 LR GEIS. Changes in
3 source terms (i.e., the quantity, form, and timing of radioactive material released to the
4 environment) are assessed in Section E.3.3.

5 *E.3.1.1 Airborne Pathway Impacts*

6 As a first step in the comparison, the internal event-initiated CDFs from the original EISs are
7 compared to the CDFs reported in the plant-specific IPEs and in the license renewal SAMA
8 analyses for the PWRs and BWRs considered by the 1996 LR GEIS. Before making this
9 comparison, it is notable that the CDFs from the original EISs are for severe accidents initiated
10 by internal events while the CDFs from the IPEs and SAMA analyses, in many cases, also
11 include severe accidents initiated by internal flooding events.¹⁶ Table E.3-2 and Table E.3-3
12 show these comparisons. The data in these tables show that CDFs have been steadily
13 declining since the original estimates in the EISs. Specifically, as can be seen in Table E.3-2
14 and Table E.3-3, for many plants, the IPE CDFs are smaller than those from the original EISs,
15 particularly for BWRs. The mean value of the IPE CDFs listed in Table E.3-2 and Table E.3-3
16 are lower than the corresponding mean EIS CDF by 30 percent for PWRs and by more than a
17 factor of 3 for BWRs. Furthermore, the SAMA internal event CDFs are smaller than those from
18 the original EISs for all plants except one and smaller than those from the IPE for most of the
19 plants. Specifically, the mean value of the SAMA internal event CDFs listed in Table E.3-2 and
20 Table E.3-3 are a factor of almost 4 lower than the corresponding mean EIS CDF for PWRs and
21 more than a factor of 6 lower for BWRs. Information from recent risk-informed license
22 amendment requests (LARs) submitted to the NRC show that these CDFs are, on average,
23 further reduced from what were reported in the license renewal SAMA analyses. Accordingly,
24 the likelihood of an accident that leads to core damage is significantly less for both PWRs and
25 BWRs than that used as the basis for the 1996 LR GEIS.

¹⁶ Internal events are accidents that are initiated by the failure of plant systems or operator actions. Internal flooding events are accidents that are initiated by a ruptured water pipe inside the plant and for which the resulting water spray or flood damages plant equipment.

1 **Table E.3-2 Pressurized Water Reactor Internal Event (Full Power) Core Damage**
 2 **Frequency Comparison**

Nuclear Power Plant	1996 LR GEIS Estimated CDF^(a)	IPE CDF^(b)	SAMA Internal Event CDF^(c)
Beaver Valley 2	$1.0 \times 10^{-4}/\text{yr}$	$1.9 \times 10^{-4}/\text{yr}^{(d)}$	$9.5 \times 10^{-6}/\text{yr}^{(d)}$
Braidwood 1	$1.0 \times 10^{-4}/\text{yr}$	$2.7 \times 10^{-5}/\text{yr}^{(d)}$	$3.6 \times 10^{-5}/\text{yr}^{(d)}$
Braidwood 2	Same as Unit 1	Same as Unit 1	$3.5 \times 10^{-5}/\text{yr}^{(d)}$
Byron 1	$4.8 \times 10^{-5}/\text{yr}$	$3.1 \times 10^{-5}/\text{yr}^{(d)}$	$4.0 \times 10^{-5}/\text{yr}^{(d)}$
Byron 2	Same as Unit 1	Same as Unit 1	$3.8 \times 10^{-5}/\text{yr}^{(d)}$
Callaway 1	$4.8 \times 10^{-5}/\text{yr}$	$5.9 \times 10^{-5}/\text{yr}^{(d)}$	$1.7 \times 10^{-5}/\text{yr}$
Catawba 1, 2	$4.8 \times 10^{-5}/\text{yr}$	$5.8 \times 10^{-5}/\text{yr}^{(d)}$	$4.7 \times 10^{-5}/\text{yr}^{(d)}$
Comanche Peak 1, 2	$4.8 \times 10^{-5}/\text{yr}$	$5.7 \times 10^{-5}/\text{yr}^{(d)}$	$4.8 \times 10^{-5}/\text{yr}^{(e)}$
Harris 1	$4.8 \times 10^{-5}/\text{yr}$	$7.0 \times 10^{-5}/\text{yr}^{(d)}$	$9.2 \times 10^{-6}/\text{yr}^{(d)}$
Indian Point 2	$3.5 \times 10^{-4}/\text{yr}$	$3.1 \times 10^{-5}/\text{yr}$	$1.8 \times 10^{-5}/\text{yr}^{(d)}$
Indian Point 3	$3.4 \times 10^{-4}/\text{yr}$	$4.4 \times 10^{-5}/\text{yr}^{(d)}$	$1.2 \times 10^{-5}/\text{yr}^{(d)}$
Millstone 3	$2.0 \times 10^{-4}/\text{yr}$	$5.6 \times 10^{-5}/\text{yr}$	$2.6 \times 10^{-5}/\text{yr}$
Palo Verde 1, 2, 3	$4.8 \times 10^{-5}/\text{yr}$	$9.0 \times 10^{-5}/\text{yr}$	$5.1 \times 10^{-6}/\text{yr}$
San Onofre 2, 3	$4.8 \times 10^{-5}/\text{yr}$	$3.0 \times 10^{-5}/\text{yr}$	Not Available ^(f)
Seabrook 1	$4.8 \times 10^{-5}/\text{yr}$	$6.1 \times 10^{-5}/\text{yr}^{(g)}$	$7.8 \times 10^{-6}/\text{yr}^{(d)}$
South Texas 1, 2	$4.4 \times 10^{-5}/\text{yr}$	$4.3 \times 10^{-5}/\text{yr}$	$3.9 \times 10^{-6}/\text{yr}$
St. Lucie 2	$4.8 \times 10^{-5}/\text{yr}$	$2.6 \times 10^{-5}/\text{yr}$	$2.4 \times 10^{-5}/\text{yr}^{(d)}$
Summer 1	$4.9 \times 10^{-5}/\text{yr}$	$2.0 \times 10^{-4}/\text{yr}$	$5.6 \times 10^{-5}/\text{yr}$
Vogtle 1, 2	$1.0 \times 10^{-4}/\text{yr}$	$4.9 \times 10^{-5}/\text{yr}^{(d)}$	$1.6 \times 10^{-5}/\text{yr}^{(d)}$
Waterford 3	$4.8 \times 10^{-5}/\text{yr}$	$1.8 \times 10^{-5}/\text{yr}$	$1.1 \times 10^{-5}/\text{yr}$
Wolf Creek 1	$4.8 \times 10^{-5}/\text{yr}$	$4.2 \times 10^{-5}/\text{yr}^{(d)}$	$3.0 \times 10^{-5}/\text{yr}$
Mean value	$8.4 \times 10^{-5}/\text{yr}$	$5.9 \times 10^{-5}/\text{yr}$	$2.2 \times 10^{-5}/\text{yr}$
Median value	$4.8 \times 10^{-5}/\text{yr}$	$4.9 \times 10^{-5}/\text{yr}$	$1.7 \times 10^{-5}/\text{yr}$

3 CDF = core damage frequency; IPE = Individual Plant Examination; LR GEIS = Generic Environmental Impact
 4 Statement for License Renewal of Nuclear Plants; SAMA = severe accident mitigation alternative.

5 (a) The estimated CDF was obtained by summing individual atmospheric release sequences, including intact
 6 containment sequences.

7 (b) Data were obtained from NRC 1997a, unless otherwise noted.

8 (c) Data were obtained from the applicable plant-specific supplement to NUREG-1437, unless otherwise noted.

9 (d) The internal events-initiated CDF value includes contribution from internal flooding events.

10 (e) Data are from the severe accident mitigation design alternative analysis included in NUREG-0775, Supplement
 11 (NRC 1989a).

12 (f) The San Onofre plant was permanently shut down in 2012.

13 (g) Data were obtained from the licensee's Individual Plant Examination of External Events submittal.

14 Source: NRC 2022c, unless otherwise noted.

1 **Table E.3-3 Boiling Water Reactor Internal Event (Full Power) Core Damage Frequency**
 2 **Comparison**

Plant	1996 LR GEIS Estimated CDF ^(a)	IPE CDF ^(b)	SAMA Internal Event CDF ^(c)
Clinton 1	$2.4 \times 10^{-5}/\text{yr}$	$2.7 \times 10^{-5}/\text{yr}^{(d)}$	Not Available ^(e)
Fermi 2	$2.4 \times 10^{-5}/\text{yr}$	$5.7 \times 10^{-6}/\text{yr}$	$1.5 \times 10^{-6}/\text{yr}^{(d)}$
Grand Gulf 1	$2.4 \times 10^{-5}/\text{yr}$	$1.7 \times 10^{-5}/\text{yr}^{(d)}$	$2.9 \times 10^{-6}/\text{yr}^{(d)}$
Hope Creek	$1.0 \times 10^{-4}/\text{yr}$	$4.6 \times 10^{-5}/\text{yr}^{(d)}$	$4.4 \times 10^{-6}/\text{yr}^{(d)}$
Limerick 1 ,2	$8.9 \times 10^{-5}/\text{yr}$	$4.3 \times 10^{-6}/\text{yr}$	$3.2 \times 10^{-6}/\text{yr}$
Nine Mile Point 2	$1.1 \times 10^{-4}/\text{yr}$	$3.1 \times 10^{-5}/\text{yr}$	$5.8 \times 10^{-5}/\text{yr}^{(d)}$
Perry 1	$2.4 \times 10^{-5}/\text{yr}$	$1.3 \times 10^{-5}/\text{yr}^{(d)}$	Not Available ^(e)
River Bend	$9.5 \times 10^{-5}/\text{yr}$	$1.6 \times 10^{-5}/\text{yr}$	$2.8 \times 10^{-6}/\text{yr}$
Susquehanna 1	$2.4 \times 10^{-5}/\text{yr}$	$5.6 \times 10^{-7}/\text{yr}^{(d,f)}$	$2.0 \times 10^{-6}/\text{yr}^{(d)}$
Susquehanna 2	$2.4 \times 10^{-5}/\text{yr}$	$5.6 \times 10^{-7}/\text{yr}^{(d,f)}$	$1.9 \times 10^{-6}/\text{yr}^{(d)}$
Columbia ^(g)	$2.4 \times 10^{-5}/\text{yr}$	$1.8 \times 10^{-5}/\text{yr}^{(d)}$	$7.4 \times 10^{-6}/\text{yr}^{(d)}$
Mean value	$5.4 \times 10^{-5}/\text{yr}$	$1.5 \times 10^{-5}/\text{yr}$	$8.7 \times 10^{-6}/\text{yr}$
Median value	$2.4 \times 10^{-5}/\text{yr}$	$1.45 \times 10^{-5}/\text{yr}$	$3.1 \times 10^{-6}/\text{yr}$

3 LR GEIS = Generic Environmental Impact Statement for License Renewal of Nuclear Plants; CDF = core damage
 4 frequency; IPE = Individual Plant Examination; SAMA = severe accident mitigation alternative.

5 (a) Data were obtained by summing individual atmospheric release sequences, including intact containment
 6 sequences.

7 (b) Data were obtained from NRC 1997a, unless otherwise noted.

8 (c) Data were obtained from the applicable plant-specific supplement to NUREG-1437, unless otherwise noted.

9 (d) Internal events-initiated CDF value includes contribution from internal flooding events.

10 (e) A license renewal application and associated SAMA analysis has not been submitted for this plant.

11 (f) The IPE CDF was obtained from Appendix G of NRC 2009.

12 (g) Referred to as WNP-2 (Washington Nuclear Project 2) in the 1996 LR GEIS.

13 Source: NRC 2022c, unless otherwise noted.

14 Additional comparisons can be made of the estimated total population dose from severe
 15 accidents initiated by internal events, which were estimated in both the 1996 LR GEIS (referred
 16 to as the Expected Total Population Dose – non-normalized) and in the license renewal SAMA
 17 analyses. These comparisons are shown in Table E.3-4 and Table E.3-5 for the same PWR
 18 and BWR plants, respectively, included in Table E.3-2 and Table E.3-3. The data in these
 19 tables show that the estimated PDRs in the SAMA analyses are significantly less than the
 20 expected value estimates in the 1996 LR GEIS. Specifically, as shown in Table E.3-4 and
 21 Table E.3-5, the mean SAMA PDR is less than the expected value (or mean) of the PDR
 22 reported in the 1996 LR GEIS for all of the plants (both PWRs and BWRs), and for most plants
 23 is substantially less. This is the case even when considering the assumptions included in the
 24 SAMA analyses that would, in isolation, increase the PDR relative to the estimates in the 1996
 25 LR GEIS, such as increases in the estimated population surrounding the plant sites and
 26 increases in source terms due to planned or approved power uprates.

27 The means of the SAMA PDR estimates listed in Table E.3-4 and Table E.3-5 are lower than
 28 the corresponding mean 1996 LR GEIS expected value PDR by more than a factor of 30 for
 29 PWRs and just under a factor of 30 for BWRs. Accordingly, the risk of severe accidents that
 30 result in core damage is significantly less for both PWRs and BWRs than that used as the basis
 31 for the 1996 LR GEIS.

1 **Table E.3-4 Pressurized Water Reactor Internal Event (Full Power) Population Dose**
 2 **Risk Comparison**

Nuclear Power Plant	1996 LR GEIS Estimated Expected Total Population Dose – Non-normalized (person-rem/reactor-year) ^(a)	SAMA PDR (person- rem/reactor-year) ^(b)
Beaver Valley 2	230	55.8 ^(c)
Braidwood 1, 2	180	114 ^(d)
Byron 1, 2	218	35.5 ^(d)
Callaway 1	126	4.6
Catawba 1, 2	170	31.4 ^(c)
Comanche Peak 1, 2	58	16.0 ^(e)
Harris 1	114	29.0 ^(d)
Indian Point 2	10,400	87.4 ^(d)
Indian Point 3	Same as Unit 2	94.8 ^(d)
Millstone 3	1000	12.8
Palo Verde 1, 2, 3	67	13.6
San Onofre 2, 3	380	Not Available ^(f)
Seabrook 1	105	37.8 ^(g)
South Texas 1, 2	250	1.74 ^(h)
St. Lucie 2	78	14.0 ^(d)
Summer 1	130	1.0
Vogtle 1, 2	310	1.56 ^(d)
Waterford 3	69	17.1
Wolf Creek 1	99	3.27
Mean value	986	31.3
Median value	175	16.0

3 LR GEIS = Generic Environmental Impact Statement for License Renewal of Nuclear Plants; PDR = population dose
 4 risk; SAMA = severe accident mitigation alternative.

5 (a) Data were obtained from NRC 1996.

6 (b) The SAMA PDR was obtained from the applicable plant-specific supplement to NUREG-1437, unless otherwise
 7 noted.

8 (c) Includes the contribution from internal events, internal flooding events, and external events.

9 (d) Includes the contribution from internal events and internal flooding events.

10 (e) Data are from the severe accident mitigation design alternative analysis included in NUREG-0775, Supplement
 11 (NRC 1989a).

12 (f) The San Onofre plant was permanently shut down in 2012.

13 (g) Includes contribution from internal events, internal flooding events, and some external events.

14 (h) Includes contribution from internal events and external events.

15 Source: NRC 2022c, unless otherwise noted.

1 **Table E.3-5 Boiling Water Reactor Internal Event (Full Power) Population Dose Risk**
 2 **Comparison**

Nuclear Power Plant	1996 LR GEIS Estimated Expected Total Population Dose – Non-normalized (person-rem/reactor-year) ^(a)	SAMA PDR (person-rem/reactor-year) ^(b)
Clinton 1	320	Not Available ^(c)
Fermi 2	520	4.91 ^(d)
Grand Gulf 1	100	0.61 ^(d)
Hope Creek	1,000	22.9 ^(d)
Limerick 1 ,2	1,360	28.2 ^(e)
Nine Mile Point 2	300	50.9 ^(f)
Perry 1	470	Not Available ^(c)
River Bend	700	1.21
Susquehanna 1, 2	360	1.9 ^(d)
Columbia ^(g)	99	5.5
Mean value	577	19.4
Median value	415	5.21

3 LR GEIS = Generic Environmental Impact Statement for License Renewal of Nuclear Plants; SAMA = severe
 4 accident mitigation alternative; PDR = population dose risk.

5 (a) Data were obtained from NRC 1996.

6 (b) The SAMA PDR was obtained from the applicable plant-specific supplement to NUREG-1437, unless otherwise
 7 noted.

8 (c) A license renewal application and associated SAMA analysis has not been submitted for this plant.

9 (d) Includes the contribution from internal events and internal flooding events.

10 (e) Data are from the severe accident mitigation design alternative analysis included in NUREG-0974, Supplement
 11 (NRC 1989b), which was then linearly scaled by the ratio of the CDF reported in NUREG-1437 Supplement 49
 12 (NRC 2014c).

13 (f) Includes the contribution from internal events, internal flooding events, and external events.

14 (g) Referred to as WNP-2 (Washington Nuclear Project 2) in the 1996 LR GEIS.

15 Source: NRC 2022c, unless otherwise noted.

16 To summarize, based on just the contribution to plant risk from internally initiated events, the
 17 general contribution to decreased estimated doses are a factor of 4 to 6 lower simply due to the
 18 conservatism built into the 1996 LR GEIS estimated CDF values in comparison to license
 19 renewal SAMA internal event CDF values. An additional decrease in estimated doses of 5 to 7
 20 is seen when comparing the LR GEIS mean PDR results to the corresponding mean SAMA
 21 results.

22 *E.3.1.2 Other Pathway Impacts*

23 Any change in the likelihood of accidents that release substantial amounts of radioactive
 24 material to the environment not only affects the airborne pathway but also the surface water and
 25 groundwater pathways and the resulting economic impacts from any pathway. The information
 26 in Table E.3-2, Table E.3-3, Table E.3-4, and Table E.3-5 indicates that the likelihood and
 27 impacts of airborne pathway releases are smaller than those used in the 1996 LR GEIS.
 28 Because this pathway directly affects the surface water pathway, it is reasonable to conclude
 29 that the likelihood of the surface pathway impacts would also be smaller and would continue to
 30 be bounded by the airborne pathway. The decreased likelihood of any pathway impacts would
 31 indicate the reduced likelihood of any subsequent economic impacts. This assumption is
 32 consistent with the results of the 1996 LR GEIS.

Appendix E

1 Furthermore, some information is available regarding basemat melt-through sequences, which
2 could affect the groundwater pathway:

- 3 • WASH-1400 (NRC 1975) used a frequency of 4×10^{-5} /yr for basemat melt-through
4 sequences.
- 5 • NUREG-0773 (NRC 1982d) used a generic frequency of 3×10^{-5} /yr and a plant-specific
6 frequency of 1.1×10^{-5} /yr for Indian Point Units 2 and 3.
- 7 • NUREG-1150 (NRC 1990) calculated the basemat melt-through frequencies for the
8 Surry and Sequoyah plants to be 2.4×10^{-6} /yr and 1×10^{-5} /yr, respectively.
- 9 • A sample of IPE results showed basemat melt-through frequencies ranging from
10 1×10^{-6} /yr to 4×10^{-6} /yr.
- 11 • A sample of license renewal application results showed basemat melt-through
12 frequencies ranging from 2×10^{-7} /yr to 6×10^{-6} /yr.

13 For the 1996 LR GEIS, a conservative value of 1×10^{-4} /yr was used (see Section 5.3.3.4 of the
14 1996 LR GEIS), which is higher than any of the values cited above. As such, it is concluded
15 that the basemat melt-through frequencies used in the 1996 LR GEIS to assess the
16 groundwater pathway are bounding.

17 Basemat melt-through sequences are low contributors to estimates of severe accident risk due
18 to their long-developing nature. In other words, they occur late in accident sequences due to
19 the time required for the melted core to penetrate the basemat, which is several feet thick. By
20 the time a melted core penetrates the basemat it is anticipated that actions such as providing an
21 alternative water source in accordance with emergency procedures, along with accident
22 mitigation strategies, would mitigate the basemat melt-through sequences and result in a stable
23 configuration within the intact containment.

24 *E.3.1.3 Conclusion*

25 The PWR and BWR internal event accident frequencies that form the basis for the
26 environmental impacts shown in the 1996 LR GEIS are, on average, a factor of 4 for PWRs
27 higher and a factor of 6 for BWRs higher than the updated accident frequencies from the license
28 renewal SAMA analyses (i.e., plant-specific SEISs to NUREG-1437) shown in Table E.3-2 and
29 Table E.3-3. Furthermore, the internal event accident frequencies for these same plants have
30 further decreased as reported in recent risk-informed LARs to the NRC. In addition, the 1996
31 LR GEIS expected PDR estimates presented in Table E.3-4 and Table E.3-5 are, in all cases,
32 higher than the updated PDRs from the license renewal SAMA analyses. On average, the
33 expected PDR estimates in the 1996 LR GEIS are about a factor of 30 higher for both PWRs
34 and BWRs relative to the estimates from the license renewal SAMA analyses. These results
35 demonstrate the conservatism in the 1996 LR GEIS values, both from the standpoint of reduced
36 PDR from more recent estimates and the conservatism built into the 1996 LR GEIS
37 methodology.

38 **E.3.2 Impact of Accidents Initiated by External Events**

39 The 1996 LR GEIS included a qualitative assessment of the environmental impacts of accidents
40 initiated by external events (see Section 5.3.3.1 of the 1996 LR GEIS). The purpose of this
41 section is to consider updated information regarding the contribution to CDF from accidents
42 initiated by external events and potential external event impacts. The sources of information

1 used in this assessment are the SAMA analyses provided by nuclear plant licensees in the
2 environmental reports provided with plant-specific license renewal applications and in the plant-
3 specific SEIS to NUREG-1437. All of the license renewal SAMA analyses submitted and
4 reviewed by the NRC staff explicitly considered the impact of external events in the assessment
5 of SAMAs.

6 Typically, the external events that contribute the most to plant risk are seismic and fire events.
7 In some cases, high winds, floods, tornadoes, and other external hazards may also contribute to
8 plant risk; however, these contributions are generally, but not always, much lower than those
9 from seismic and fire events. Therefore, the assessment of the environmental impact from
10 external events provided here explicitly considers seismic and fire events, but also considers the
11 impact of other external events as applicable. This is consistent with the results obtained from
12 the license renewal SAMA analyses.

13 *E.3.2.1 Airborne Pathway Impacts*

14 The assessment in this section is based on the cumulative assessment of the risks and
15 environmental impacts of severe accidents initiated by external events and those initiated by
16 internal events, based on the aforementioned information sources. As with the previous section
17 that addressed updated information with regard to internal events risk, the evaluation contained
18 in this section compares the CDFs that formed the basis for the 1996 LR GEIS, and offsite
19 doses directly from the 1996 LR GEIS, to the newer license renewal SAMA information. The
20 comparison is done for PWRs and BWRs and covers each of the plants listed in Table 5.1 of the
21 1996 LR GEIS, and in Table E.3-2, Table E.3-3, Table E.3-4, and Table E.3-5.

22 **Level 1 Comparison (CDF)**

23 As was done in Section E.3.1 for internally initiated events, the first step in the evaluation is to
24 compare the internal events-initiated CDFs from the original EISs to the CDFs reported in the
25 license renewal SAMA analyses for the PWRs and BWRs considered by the 1996 LR GEIS.
26 For the comparison in this section, the total plant CDF (referred to as the All Hazards CDF) is
27 used from the SAMA analyses, which is the summation of the CDFs for internally initiated
28 events, including internal flood events, and external events. For a small number of early SAMA
29 analyses the contribution to CDF from external events was not explicitly provided for each
30 hazard type but rather was reported as being approximately the same as the CDF contribution
31 from internal events. In these cases, the internal events CDF was multiplied by 2 to obtain the
32 All Hazards CDF.¹⁷ As noted in Section E.3.1, the CDFs from the original plant EISs are for
33 severe accidents initiated by internal events. However, it was the NRC staff's judgment in these
34 original EISs that the additional risk of severe accidents initiated by natural events is within the
35 uncertainty of risks presented for the sequences considered.¹⁸ It is therefore appropriate to
36 compare the All Hazards CDF from the SAMA analyses with the CDFs from the original EISs.
37 Table E.3-6 and Table E.3-7 show these comparisons for the PWRs and BWRs, respectively.

38 The data in these tables show that after accounting for the CDF contribution from all hazards,
39 the total plant CDFs are generally lower than the original estimates in the EISs, which only

¹⁷ This was the case for St. Lucie Unit 2 and Summer Unit 1 in Table E.3-6 and Limerick Units 1 and 2 and Susquehanna Units 1 and 2 in Table E.3-7.

¹⁸ See, for example, Section 5.9.4.5 of NUREG-0895, the FES related to the operation of Seabrook Station Units 1 and 2 (NRC 1982a), and Section 5.9.4.1.4.2 of NUREG-0854, the FES related to the operation of Clinton Power Station Unit 1 (NRC 1982c).

1 considered internal events. Specifically, as can be seen in Table E.3-3 and Table E.3-7, the All
 2 Hazards CDFs are smaller than those from the original EISs for over 50 percent of the reactor
 3 units for PWRs and all but one reactor unit for BWRs. In the worst case (Summer Unit 1), the
 4 All Hazards CDF exceeds the original estimate in the EIS by a factor of about 2.2. However, for
 5 all reactor units the All Hazards CDFs are more than a factor of 3 less than the highest
 6 estimated CDF from the original EIS (Indian Point 2). The mean of the All Hazards CDFs listed
 7 in Table E.3-6 and Table E.3-7 is lower than the corresponding mean CDF estimated in the
 8 1996 LR GEIS, by 40 percent for PWRs and by more than 60 percent for BWRs. Accordingly,
 9 the likelihood of an accident that leads to core damage, including accounting for the contribution
 10 from external events, is generally less for both PWRs and BWRs than the likelihood used as the
 11 basis for the 1996 LR GEIS, and all are appreciably less than the highest estimated CDF from
 12 the 1996 LR GEIS.

13 **Table E.3-6 Pressurized Water Reactor All Hazards (Full Power) Core Damage**
 14 **Frequency Comparison**

Nuclear Power Plant	1996 LR GEIS Estimated CDF^(a)	SAMA All Hazards CDF^(b)
Beaver Valley 2	$1.0 \times 10^{-4}/\text{yr}$	$2.4 \times 10^{-5}/\text{yr}$
Braidwood 1, 2	$1.0 \times 10^{-4}/\text{yr}$	$1.05 \times 10^{-4}/\text{yr}$
Byron 1, 2	$4.8 \times 10^{-5}/\text{yr}$	$1.0 \times 10^{-4}/\text{yr}$
Callaway 1	$4.8 \times 10^{-5}/\text{yr}$	$7.6 \times 10^{-5}/\text{yr}$
Catawba 1, 2	$4.8 \times 10^{-5}/\text{yr}$	$5.9 \times 10^{-5}/\text{yr}$
Comanche Peak 1, 2	$4.8 \times 10^{-5}/\text{yr}$	Not Available ^(c)
Harris 1	$4.8 \times 10^{-5}/\text{yr}$	$2.2 \times 10^{-5}/\text{yr}$
Indian Point 2	$3.5 \times 10^{-4}/\text{yr}$	$6.7 \times 10^{-5}/\text{yr}$
Indian Point 3	$3.4 \times 10^{-4}/\text{yr}$	$6.4 \times 10^{-5}/\text{yr}$
Millstone 3	$2.0 \times 10^{-4}/\text{yr}$	$4.1 \times 10^{-5}/\text{yr}$
Palo Verde 1, 2, 3	$4.8 \times 10^{-5}/\text{yr}$	$1.3 \times 10^{-5}/\text{yr}$
San Onofre 2, 3	$4.8 \times 10^{-5}/\text{yr}$	Not Available ^(d)
Seabrook 1	$4.8 \times 10^{-5}/\text{yr}$	$2.5 \times 10^{-5}/\text{yr}$
South Texas 1, 2	$4.4 \times 10^{-5}/\text{yr}$	$1.0 \times 10^{-5}/\text{yr}$
St. Lucie 2	$4.8 \times 10^{-5}/\text{yr}$	$4.9 \times 10^{-5}/\text{yr}$
Summer 1	$4.9 \times 10^{-5}/\text{yr}$	$1.1 \times 10^{-4}/\text{yr}$
Vogtle 1, 2	$1.0 \times 10^{-4}/\text{yr}$	$2.6 \times 10^{-5}/\text{yr}$
Waterford 3	$4.8 \times 10^{-5}/\text{yr}$	$3.7 \times 10^{-5}/\text{yr}$
Wolf Creek 1	$4.8 \times 10^{-5}/\text{yr}$	$5.8 \times 10^{-5}/\text{yr}$
Mean value	$8.4 \times 10^{-5}/\text{yr}$	$5.1 \times 10^{-5}/\text{yr}$
Median value	$4.8 \times 10^{-5}/\text{yr}$	$4.5 \times 10^{-5}/\text{yr}$

15 CDF = core damage frequency; LR GEIS = Generic Environmental Impact Statement for License Renewal of Nuclear
 16 Plants; PDR = population dose risk; SAMA = severe accident mitigation alternative.

17 (a) Data were obtained by summing individual atmospheric release sequences, including intact containment
 18 sequences.

19 (b) Data were obtained from the applicable plant-specific supplement to NUREG-1437. Where applicable, the
 20 SAMA PDR was adjusted using the external events multiplier.

21 (c) The severe accident mitigation design alternative analysis included in NUREG-0775, Supplement (NRC 1989a)
 22 did not account for external events.

23 (d) The San Onofre plant was permanently shut down in 2012.

24 Source: NRC 2022c, unless otherwise noted.

1 **Table E.3-7 Boiling Water Reactor All Hazards (Full Power) Core Damage Frequency**
 2 **Comparison**

Nuclear Power Plant	1996 LR GEIS Estimated CDF ^(a)	SAMA All Hazards CDF ^(b)
Clinton 1	$2.4 \times 10^{-5}/\text{yr}$	Not Available ^(c)
Fermi 2	$2.4 \times 10^{-5}/\text{yr}$	$1.65 \times 10^{-5}/\text{yr}$
Grand Gulf 1	$2.4 \times 10^{-5}/\text{yr}$	$2.2 \times 10^{-5}/\text{yr}$
Hope Creek	$1.0 \times 10^{-4}/\text{yr}$	$3.0 \times 10^{-5}/\text{yr}$
Limerick 1 ,2	$8.9 \times 10^{-5}/\text{yr}$	$6.4 \times 10^{-6}/\text{yr}$
Nine Mile Point 2	$1.1 \times 10^{-4}/\text{yr}$	$6.2 \times 10^{-5}/\text{yr}$
Perry 1	$2.4 \times 10^{-5}/\text{yr}$	Not Available ^(c)
River Bend	$9.5 \times 10^{-5}/\text{yr}$	$1.9 \times 10^{-5}/\text{yr}$
Susquehanna 1,2	$2.4 \times 10^{-5}/\text{yr}$	$3.9 \times 10^{-6}/\text{yr}$
Columbia ^(e)	$2.4 \times 10^{-5}/\text{yr}$	$3.4 \times 10^{-5}/\text{yr}$
Mean value	$5.4 \times 10^{-5}/\text{yr}$	$2.0 \times 10^{-5}/\text{yr}$
Median value	$2.4 \times 10^{-5}/\text{yr}$	$1.8 \times 10^{-5}/\text{yr}$

3 CDF = core damage frequency; LR GEIS = Generic Environmental Impact Statement for License Renewal of Nuclear
 4 Plants; SAMA = severe accident mitigation alternative.

5 (a) Data were obtained by summing individual atmospheric release sequences, including intact containment
 6 sequences.

7 (b) Data were obtained from the applicable plant-specific supplement to NUREG-1437, which was then adjusted, if
 8 applicable, using the external events multiplier.

9 (c) A license renewal application and associated SAMA analysis has not been submitted for this plant.

10 (d) Referred to as WNP-2 (Washington Nuclear Project 2) in the 1996 LR GEIS.

11 Source: NRC 2022c, unless otherwise noted.

12 Level 3 Comparison (Offsite Consequences)

13 Additional comparisons can be made for the estimated total PDR from severe accidents initiated
 14 by internal events and external events, as estimated in the license renewal SAMA analyses,
 15 with the estimated total PDR from severe accidents initiated by only internal events, as
 16 estimated in the 1996 LR GEIS. For this comparison, the 95 percent UCB PDR estimates from
 17 the 1996 LR GEIS are used. The estimated total PDR from the SAMA analyses, in some cases,
 18 included the contribution from both internal events and external events directly. For most of the
 19 SAMA analyses, however, the PDR estimates reported in the plant-specific SEISs to the LR
 20 GEIS were estimated based on the contribution from internal events and internal flooding events
 21 only. In these cases, the impact of external events was addressed in the license renewal SAMA
 22 analyses by multiplying the plant-specific environmental impacts, which include the estimated
 23 PDR in addition to other impacts, by an external events multiplier. The external events
 24 multiplier is the ratio of the All Hazards CDF to the internal events CDF, including internal
 25 flooding CDF.¹⁹ This approach to addressing external events in the license renewal SAMA
 26 analyses is in accordance with the guidance contained in NEI 05-01, Revision A (NEI 2005),
 27 which is endorsed by the NRC in Regulatory Guide 4.2, Supplement 1, Revision 1, *Preparation*
 28 *of Environmental Reports for Nuclear Power Plant License Renewal Applications* (NRC 2013d).
 29 Given the existing information about the contribution to risk from external events, the approach
 30 described in NEI 05-01 continues to be a reasonable approach to addressing the external event
 31 risk contribution.

¹⁹ For some SAMA analyses the internal events CDF did not include the contribution from internal flooding events. In these cases, the contribution to CDF from internal flooding events was included in the determination of the external events multiplier.

Appendix E

1 The comparisons are shown in Table E.3-8 and Table E.3-9 for the same PWR and BWR plants
 2 included in Table E.3-6 and Table E.3-7, respectively, and assessed in the 1996 LR GEIS. The
 3 data in these tables show that the estimated PDR in the SAMA analyses, accounting for the risk
 4 from all hazards, is significantly less than the 95 percent UCB estimates in the 1996 LR GEIS.
 5 Specifically, as shown in Table E.3-8 and Table E.3-9, the SAMA analyses are more than a
 6 factor of 10 less than the corresponding 95 percent UCB estimates for all but one PWR plant
 7 (Waterford 3, which is almost a factor of 8 less) and for all but one BWR plant (Limerick, which
 8 is a factor of 7 less). For BWRs, excluding the Limerick plant, the All Hazards PDR from the
 9 SAMA analyses is more than a factor of 20 less than the corresponding 95 percent UCB
 10 estimates for all but one plant (Nine Mile Point 2, which is just under a factor of 20 less). As
 11 discussed previously, the PDR estimate for the Limerick plant is from the 1989 severe accident
 12 mitigation design alternative analysis performed for the original EIS, so it does not reflect
 13 updated risk information considered in the license renewal SAMA analyses. Furthermore, the
 14 mean All Hazards PDR from the SAMA analyses is substantially less than the 95 percent UCB
 15 PDR reported in the original GEIS for all of the plants (both PWRs and BWRs). The means of
 16 the All Hazards PDR estimates listed in Table E.3-8 and Table E.3-9 are lower than the
 17 corresponding 95 percent UCB 1996 LR GEIS PDR by more than a factor of 20 for PWRs and
 18 more than a factor of 17 for BWRs. For BWRs, the reduction factor is over 70 if the PDR
 19 estimate for the Limerick plant is not included.

20 Accordingly, based on the license renewal SAMA analyses, the risk of severe accidents that
 21 result in core damage, considering accidents initiated by all hazards, is significantly less for both
 22 PWRs and BWRs than that used as the basis for the 1996 LR GEIS.

23 **Table E.3-8 Pressurized Water Reactor All Hazards (Full Power) Population Dose Risk**
 24 **Comparison**

Nuclear Power Plant	1996 LR GEIS Estimated Predicted Total Population Dose – Non- normalized 95% UCB (person- rem/reactor-year) ^(a)	SAMA All Hazards PDR (person-rem/reactor-year) ^(b)
Beaver Valley 2	1,720	55.8
Braidwood 1, 2	4,418	342
Byron 1, 2	2,867	92.3
Callaway 1	509	21.0
Catawba 1, 2	1,880	31.4
Comanche Peak 1, 2	466	16.0 ^(c)
Harris 1	1,001	58.0
Indian Point 2	9,727	332
Indian Point 3	9,727	521
Millstone 3	3,988	20.5
Palo Verde 1, 2, 3	369	34.0
San Onofre 2, 3	3,099	Not Available ^(d)
Seabrook 1	819	79.4
South Texas 1, 2	1,063	1.74
St. Lucie 2	2,724	28.0
Summer 1	1,381	2.0
Vogtle 1, 2	983	3.1
Waterford 3	477	61.0

Nuclear Power Plant	1996 LR GEIS Estimated Predicted Total Population Dose – Non-normalized 95% UCB (person-rem/reactor-year) ^(a)		SAMA All Hazards PDR (person-rem/reactor-year) ^(b)
Wolf Creek 1		466	6.5
Mean value		2,294	89.8
Median value		1,222	34.0

1 LR GEIS = Generic Environmental Impact Statement for License Renewal of Nuclear Plants; PDR = population dose
2 risk; SAMA = severe accident mitigation alternative; UCB = upper confidence bound.

3 (a) Data were obtained from NRC 1996.

4 (b) Data were obtained from the applicable plant-specific supplement to NUREG-1437 and multiplied by the external
5 events multiplier from the same plant-specific SEIS to NUREG-1437, if applicable.

6 (c) The severe accident mitigation design alternative analysis included in NUREG-0775, Supplement (NRC 1989a)
7 did not account for external events.

8 (d) The San Onofre plant was permanently shut down in 2012.

9 Source: NRC 2022c, unless otherwise noted.

10 **Table E.3-9 Boiling Water Reactors All Hazards (Full Power) Population Dose Risk**
11 **Comparison**

Nuclear Power Plant	1996 LR GEIS Estimated Predicted Total Population Dose – Non-normalized 95% UCB (person-rem/reactor-year) ^(a)		SAMA All Hazards PDR (person-rem/reactor-year) ^(b)
Clinton 1		2,549	Not Available ^(c)
Fermi 2		2,722	54.0
Grand Gulf 1		1,441	6.7
Hope Creek		3,604	156
Limerick 1, 2		4,461	48.6 ^(d)
Nine Mile Point 2		996	50.9
Perry 1		2,544	Not Available ^(c)
River Bend		1,168	8.5
Susquehanna 1, 2		4,010	3.8
Columbia ^(e)		649	25.9
Mean value		2,718	41.0
Median value		2,636	37.3

12 LR GEIS = Generic Environmental Impact Statement for License Renewal of Nuclear Plants; PDR = population dose
13 risk; SAMA = severe accident mitigation alternative; UCB = upper confidence bound.

14 (a) Data were obtained from NRC 1996.

15 (b) Data were obtained from the SAMA PDR reported in Section E.3.1 and multiplied by the external events
16 multiplier from the applicable plant-specific supplement to NUREG-1437.

17 (c) A license renewal application and associated SAMA analysis has not been submitted for this plant.

18 (d) Data were obtained from the severe accident mitigation design alternative analysis included in NUREG-0974
19 Supplement (NRC 1989b), which was then linearly scaled by the ratio of the CDF reported in NUREG-1437
20 Supplement 49 (NRC 2014c).

21 (e) Referred to as WNP-2 (Washington Nuclear Project 2) in the 1996 LR GEIS.

22 Source: NRC 2022c, unless otherwise noted.

1 Fire Events

2 Since publication of the 1996 LR GEIS, the NRC and nuclear industry collaborated to develop
 3 updated PRA standards and guidance (methods, tools, and data) for the development of quality
 4 fire PRA models. The updated guidance was published as NUREG/CR-6850 and Electric
 5 Power Research Institute (EPRI) Report 1011989, *EPRI/NRC-RES Fire PRA Methodology for*
 6 *Nuclear Power Facilities* (EPRI/NRC 2005a, EPRI/NRC 2005b), and has subsequently been
 7 enhanced by numerous additional reports about specific fire PRA and fire modeling topics. The
 8 documented methods are intended to support applications of fire PRA in risk-informed
 9 regulatory applications. Subsequently, fire PRAs have been developed for most nuclear power
 10 plants using these updated guidance documents. Furthermore, to be used in risk-informed
 11 regulatory activities, these fire PRAs must be shown to be acceptable to the NRC. Regulatory
 12 Guide 1.200, Rev. 3 (NRC 2020a), describes one approach acceptable to the NRC staff for
 13 demonstrating the acceptability of PRA models for risk-informed activities.

14 In recent years, many nuclear plant licensees have submitted to the NRC risk-informed LARs
 15 for their plants, in which risk results and risk insights from fire PRAs have been included. In
 16 addition, since about 2010, many of the SAMA analyses for license renewal applications have
 17 included risk results and insights from their newly developed fire PRAs. Table E.3-10 provides
 18 the plant-specific fire core damage frequency (FCDFs) obtained from fire PRAs (FPRAs)
 19 summarized in various risk-informed LARs. Results are provided for about three-fourths of the
 20 current nuclear reactor operating fleet. Each of the FPRAs reported in this table has been
 21 independently peer reviewed in accordance with NRC guidance (see, for example, NRC 2020a).
 22 Probabilistic health consequences, such as PDR, are not available because this information is
 23 not used in the NRC staff assessment of risk-informed LARs. Table E.3-10 also compares
 24 these FCDFs to those used in the license renewal SAMA analyses where available. The results
 25 in Table E.3-10 show that the FCDF values are higher for the FPRAs than in the corresponding
 26 license renewal SAMA analyses for about 80 percent of the plants for which both values are
 27 available. The results also show that, on average, the FCDF values from the plant-specific
 28 FPRAs are about a factor of 2.5 higher than the FCDF values used in the license renewal
 29 SAMA analyses. However, given the significant margin between the cumulative PDR results
 30 from the license renewal SAMA analyses and the cumulative 95th percentile UCB PDR results
 31 from the 1996 LR GEIS, the updated FCDFs do not challenge the 95th percentile estimates
 32 used in the 1996 LR GEIS (even if a factor of 2.5 increase in FCDF were uniformly applied to all
 33 of the nuclear power units).

34 **Table E.3-10 Fire (Full Power) Core Damage Frequency Comparison**

Nuclear Power Plant	SAMA FCDF^(a)	FPRA FCDF^(b)
Arkansas 1	Not Estimated ^(c)	$3.7 \times 10^{-5}/\text{yr}$
Arkansas 2	$2.8 \times 10^{-5}/\text{yr}$	$4.4 \times 10^{-5}/\text{yr}$
Beaver Valley 1	$4.0 \times 10^{-6}/\text{yr}$	$4.6 \times 10^{-5}/\text{yr}$
Beaver Valley 2	$4.8 \times 10^{-6}/\text{yr}$	$5.9 \times 10^{-5}/\text{yr}$
Braidwood 1	$5.9 \times 10^{-5}/\text{yr}$	$5.5 \times 10^{-5}/\text{yr}$
Braidwood 2	$5.9 \times 10^{-5}/\text{yr}$	$6.6 \times 10^{-5}/\text{yr}$
Browns Ferry 1	Not Estimated ^(c)	$2.8 \times 10^{-5}/\text{yr}$
Browns Ferry 2	Not Estimated ^(c)	$3.2 \times 10^{-5}/\text{yr}$
Browns Ferry 3	Not Estimated ^(c)	$2.7 \times 10^{-5}/\text{yr}$
Brunswick 1	$3.6 \times 10^{-5}/\text{yr}$	$3.2 \times 10^{-5}/\text{yr}$
Brunswick 2	$3.6 \times 10^{-5}/\text{yr}$	$4.0 \times 10^{-5}/\text{yr}$

Nuclear Power Plant	SAMA FCDF^(a)	FPRA FCDF^(b)
Byron 1	$5.4 \times 10^{-5}/\text{yr}$	$5.6 \times 10^{-5}/\text{yr}$
Byron 2	$5.4 \times 10^{-5}/\text{yr}$	$6.1 \times 10^{-5}/\text{yr}$
Callaway 1	$2.0 \times 10^{-5}/\text{yr}$	$1.2 \times 10^{-5}/\text{yr}$
Calvert Cliffs 1	$7.3 \times 10^{-5}/\text{yr}$	$4.2 \times 10^{-5}/\text{yr}$
Calvert Cliffs 2	$7.3 \times 10^{-5}/\text{yr}$	$4.0 \times 10^{-5}/\text{yr}$
Catawba 1	$1.2 \times 10^{-6}/\text{yr}$	$2.4 \times 10^{-5}/\text{yr}$
Catawba 2	$1.2 \times 10^{-6}/\text{yr}$	$2.5 \times 10^{-5}/\text{yr}$
Clinton 1	No SAMA Available	$7.8 \times 10^{-5}/\text{yr}$
Columbia ^(d)	$1.4 \times 10^{-5}/\text{yr}$	$4.1 \times 10^{-5}/\text{yr}$
Comanche Peak 1	Not Estimated ^(e)	$5.6 \times 10^{-5}/\text{yr}$
Comanche Peak 2	Not Estimated ^(e)	$4.3 \times 10^{-5}/\text{yr}$
D.C. Cook 1	$3.8 \times 10^{-6}/\text{yr}$	$3.1 \times 10^{-5}/\text{yr}$
D.C. Cook 2	$3.8 \times 10^{-6}/\text{yr}$	$2.6 \times 10^{-5}/\text{yr}$
Diablo Canyon 1	$5.4 \times 10^{-5}/\text{yr}^{(f)}$	$4.8 \times 10^{-5}/\text{yr}$
Diablo Canyon 2	$5.4 \times 10^{-5}/\text{yr}^{(f)}$	$5.2 \times 10^{-5}/\text{yr}$
Davis-Besse	$2.9 \times 10^{-5}/\text{yr}$	$4.8 \times 10^{-5}/\text{yr}$
Farley 1, 2	$5.0 \times 10^{-5}/\text{yr}$	$7.7 \times 10^{-5}/\text{yr}$
FitzPatrick	$8.5 \times 10^{-6}/\text{yr}$	$1.9 \times 10^{-5}/\text{yr}$
Ginna	$1.1 \times 10^{-5}/\text{yr}$	$3.8 \times 10^{-5}/\text{yr}$
Harris 1	$1.1 \times 10^{-5}/\text{yr}$	$3.2 \times 10^{-5}/\text{yr}$
Hatch 1	Not Estimated ^(c)	$5.7 \times 10^{-5}/\text{yr}$
Hatch 2	Not Estimated ^(c)	$5.0 \times 10^{-5}/\text{yr}$
Hope Creek	$1.7 \times 10^{-5}/\text{yr}$	$3.7 \times 10^{-5}/\text{yr}$
LaSalle 1	$8.9 \times 10^{-6}/\text{yr}$	$1.0 \times 10^{-5}/\text{yr}$
LaSalle 2	$9.4 \times 10^{-6}/\text{yr}$	$7.8 \times 10^{-6}/\text{yr}$
Limerick 1, 2	Not Reported ^(g)	$5.2 \times 10^{-6}/\text{yr}$
McGuire 1	$2.9 \times 10^{-6}/\text{yr}$	$2.8 \times 10^{-5}/\text{yr}$
McGuire 2	$2.9 \times 10^{-6}/\text{yr}$	$3.3 \times 10^{-5}/\text{yr}$
Monticello	$7.8 \times 10^{-6}/\text{yr}$	$5.8 \times 10^{-5}/\text{yr}$
Nine Mile Point 1	$1.3 \times 10^{-5}/\text{yr}$	$3.4 \times 10^{-5}/\text{yr}$
Nine Mile Point 2	$3.7 \times 10^{-6}/\text{yr}$	$3.1 \times 10^{-5}/\text{yr}$
Oconee 1, 2	$4.5 \times 10^{-6}/\text{yr}$	$6.0 \times 10^{-5}/\text{yr}$
Oconee 3	$4.5 \times 10^{-6}/\text{yr}$	$6.1 \times 10^{-5}/\text{yr}$
Palo Verde 1, 2, 3	$2.7 \times 10^{-6}/\text{yr}$	$4.9 \times 10^{-5}/\text{yr}$
Peach Bottom 2	Not Estimated ^(c)	$2.8 \times 10^{-5}/\text{yr}$
Peach Bottom 3	Not Estimated ^(c)	$4.0 \times 10^{-5}/\text{yr}$
Point Beach 1	$1.2 \times 10^{-5}/\text{yr}$	$5.9 \times 10^{-5}/\text{yr}$
Point Beach 2	$1.2 \times 10^{-5}/\text{yr}$	$6.9 \times 10^{-5}/\text{yr}$
Prairie Island 1, 2	$1.0 \times 10^{-5}/\text{yr}$	$6.6 \times 10^{-5}/\text{yr}$
Robinson 2	Not Estimated ^(c)	$4.6 \times 10^{-5}/\text{yr}$
Sequoyah 1	$5.8 \times 10^{-6}/\text{yr}$	$6.2 \times 10^{-5}/\text{yr}$
Sequoyah 2	$5.8 \times 10^{-6}/\text{yr}$	$6.6 \times 10^{-5}/\text{yr}$
St. Lucie 1	Not Estimated ^(c)	$4.2 \times 10^{-5}/\text{yr}$

Appendix E

Nuclear Power Plant	SAMA FCDF ^(a)	FPRA FCDF ^(b)
St. Lucie 2	Not Estimated ^(c)	$3.6 \times 10^{-5}/\text{yr}$
Summer 1	Not Estimated ^(c)	$5.1 \times 10^{-5}/\text{yr}$
Susquehanna 1	$2.0 \times 10^{-6}/\text{yr}$	$5.0 \times 10^{-5}/\text{yr}$
Susquehanna 2	$2.0 \times 10^{-6}/\text{yr}$	$6.3 \times 10^{-5}/\text{yr}$
Turkey Point 3	Not Estimated ^(c)	$8.7 \times 10^{-5}/\text{yr}$
Turkey Point 4	Not Estimated ^(c)	$7.7 \times 10^{-5}/\text{yr}$
Vogtle 1, 2	$1.0 \times 10^{-5}/\text{yr}$	$5.2 \times 10^{-5}/\text{yr}$
Waterford 3	$1.8 \times 10^{-5}/\text{yr}$	$2.0 \times 10^{-5}/\text{yr}$
Mean value	$1.8 \times 10^{-5}/\text{yr}$	$4.5 \times 10^{-5}/\text{yr}$
Median value	$9.4 \times 10^{-5}/\text{yr}$	$4.6 \times 10^{-5}/\text{yr}$

- 1 FCDF = fire core damage frequency; FPRA = fire probabilistic risk assessment; SAMA = severe accident mitigation
2 alternative.
3 (a) Data were obtained from applicable plant-specific supplement to NUREG-1437, unless otherwise noted.
4 (b) Data were obtained from risk-informed license amendment requests.
5 (c) The FCDF was not provided, but was considered to be included within the scope of the external events multiplier
6 (if applicable).
7 (d) Referred to as WNP-2 (Washington Nuclear Project 2) in the 1996 LR GEIS.
8 (e) The FCDF was not provided in the severe accident mitigation design alternative analysis in NUREG-0775,
9 Supplement (NRC 1989a).
10 (f) Data were from license renewal application that was later withdrawn.
11 (g) The FCDF was not separately reported in the NUREG-0974, Supplement (NRC 1989b), but was included in the
12 total CDF of $4.2 \times 10^{-5}/\text{yr}$ that included internal events, internal flooding, and fire.
13 Source: NRC 2022c, unless otherwise noted.

14 In February 2002, after the September 11, 2001 terrorist attacks, the NRC issued Order EA-02-
15 026, “Order for Interim Safeguards and Security Compensatory Measures” (NRC 2002b), which
16 modified current operating licenses for commercial power reactor facilities to require compliance
17 with specified interim safeguards and security compensatory measures. The Order required
18 licensees to adopt mitigation strategies using readily available resources to maintain or restore
19 core cooling, containment, and SFP cooling capabilities to cope with the loss of large areas of
20 the facility due to large fires and explosions from any cause, including from both design-basis
21 and beyond-design-basis events. By August 2007, all operating power reactor licensees had
22 implemented the guidance via commitments and in new conditions of their operating licenses.
23 By December 2008, the NRC staff had completed licensing reviews and onsite inspections to
24 verify implementation of the licensee actions as documented by NRC staff in “Chronological
25 History: The Evolution of Mitigating Measures For Large Fire and Explosions” (NRC 2010c).

26 Additionally, licensees for more than 40 percent of currently operating nuclear power plants
27 submitted LARs to transition the plant-specific fire protection programs from 10 CFR Sections
28 50.48(a) and (b) to 10 CFR 50.48(c), National Fire Protection Association (NFPA) 805,
29 *Performance-Based Standard for Fire Protection for Light Water Reactor Electric Generating
30 Plants*, 2001 Edition (NFPA 2022). In addition to developing FPRAs that were necessary to
31 support this transition, which are all represented in Table E.3-10, many of these licensees
32 committed to making plant modifications to reduce the risk of fires. Based on statements made
33 in subsequent risk-informed LARs, most of these committed plant modifications have been
34 implemented.

35 When considered in isolation, the updated FCDFs do not challenge the 95th percentile UCB for
36 population dose estimates used in the 1996 LR GEIS, and because of the plant modifications
37 that have been made to reduce fire risk and to cope with the loss of large areas of the plant due

1 to large fires and explosions, the NRC staff concludes that the new information from the FPRAs
2 is not significant for the purposes of the LR GEIS.

3 **Seismic Events**

4 As previously discussed in Section E.2.1, in response to the March 11, 2011 Great Tohoku
5 Earthquake and subsequent tsunami that initiated severe reactor accidents at three units of the
6 Fukushima Dai-ichi nuclear power plant that resulted in major fuel melting, the NRC issued
7 information requests under 10 CFR 50.54(f) (NRC 2012d). With respect to seismic design,
8 licensees were requested to reevaluate the seismic hazards at their sites relative to present-day
9 NRC requirements and guidance (NRC 2012d).

10 As further background, prior to the Fukushima Dai-ichi accident, the results of NRC staff
11 analyses had determined that the probability of exceeding the safe shutdown earthquake at
12 some currently operating sites in the Central and Eastern United States is higher than
13 previously understood and that, therefore, further study was warranted. As a result, it was
14 concluded that the issue of increased seismic hazard estimates in the Central and Eastern
15 United States should be examined under the NRC's Generic Issues Program (GIP).

16 Generic Issue (GI)-199 was established on June 9, 2005 (NRC 2005a). The initial screening
17 analysis for GI-199 suggested that estimates of the seismic hazard for some currently operating
18 plants in the Central and Eastern United States have increased. The NRC staff completed the
19 initial screening analysis of GI-199 and concluded that GI-199 should proceed to the safety/risk
20 assessment stage of the GIP. For the GI-199 safety/risk assessment, the NRC staff evaluated
21 the potential risk significance of the updated seismic hazards on seismic core damage
22 frequency (SCDF) estimates. The changes in the SCDF estimate in the safety/risk assessment
23 for some plants lie in the range of 10^{-4} per year to 10^{-5} per year, which met the numerical risk
24 criterion for an issue to continue to the regulatory assessment stage of the GIP. After the
25 Fukushima Dai-ichi accident, resolution of GI-199 was subsumed into NTTF Recommendation
26 2.1, which pertained to reassessing seismic hazard.

27 To implement NTTF Recommendation 2.1, the NRC staff used the general process developed
28 for GI-199. This process asked each licensee to provide information about the current hazard
29 and potential risk posed by seismic events using a progressive screening approach. This
30 screening approach is defined in EPRI Report 1025287 (EPRI 2012), which is endorsed by the
31 NRC (2013c). In the first phase of this screening approach, a seismic hazard reevaluation was
32 performed for each nuclear power plant site, which included development of new plant-specific
33 seismic hazard curves using up-to-date models representing seismic sources, ground motion
34 equations, and site amplification. For screening purposes, a Ground Motion Response
35 Spectrum (GMRS) was developed, which provides an estimate of the structural response of the
36 plant structures (the magnitude of building shaking or movement) to ground motion caused by
37 plant-specific postulated earthquakes. The GMRS estimate was then compared to the plant
38 design-basis safe shutdown earthquake. If the amount by which the GMRS exceeds the safe
39 shutdown earthquake in the 1 to 10 hertz (Hz)²⁰ frequency range of the response spectrum
40 and/or peak spectral acceleration was considered significant by the NRC staff, then
41 performance of a detailed seismic risk evaluation was necessary. Furthermore, if these
42 considerations were determined to not be significant, additional consideration was given to a
43 general estimate of the plant's SCDF and on insights related to the conditional containment

²⁰ This response spectrum frequency range has the greatest potential effect on the performance of equipment and structures important to safety.

1 failure probability for the plant's specific type of containment. If either of these considerations
 2 was considered significant by the NRC staff, then performance of a detailed seismic risk
 3 evaluation was necessary. Based on the licensee seismic hazard reevaluation submittals
 4 provided in response to NTTF Recommendation 2.1 that addressed each of these
 5 considerations, the NRC issued a final determination of which nuclear power plants were
 6 required to perform a full power seismic PRA (NRC 2015c).²¹

7 Table E.3-11 provides the updated plant-specific SCDFs obtained predominantly from these
 8 seismic PRAs (SPRAs). Each of the SPRAs reported in this table have been independently
 9 peer reviewed in accordance with NRC guidance (see, for example, NRC 2020a). Probabilistic
 10 health consequences, such as PDR, are not available because this information was not
 11 requested in the response to NTTF Recommendation 2.1. Table E.3-11 also compares these
 12 updated SCDFs to those used in the license renewal SAMA analyses where available. The
 13 results in Table E.3-11 show that the SCDF values are higher for the SPRAs than in the
 14 corresponding license renewal SAMA analyses for about two-thirds of the plants for which both
 15 values are available. The results also show that, on average, the SCDF values from the plant-
 16 specific SPRAs are about 70 percent higher than the SCDF values used in the license renewal
 17 SAMA analyses. Because these SPRA results are representative of just one-third of the reactor
 18 fleet, and specifically those that were determined by the NRC staff to have reevaluated seismic
 19 hazards that are potentially risk-significant, these results are inconclusive for the remaining two-
 20 thirds of the current operating reactor fleet. Given the significant margin between the
 21 cumulative PDR results from the license renewal SAMA analyses and the cumulative 95th
 22 percentile UCB PDR results from the 1996 LR GEIS, as discussed in Section E.3, the
 23 reevaluated SCDFs do not challenge the 95th percentile estimates used in the 1996 LR GEIS
 24 (even if a 70 percent increase in SCDF were uniformly applied to all of the nuclear power units).

25 **Table E.3-11 Seismic (Full Power) Core Damage Frequency Comparison**

Nuclear Power Plant	SAMA SCDF^(a)	SPRA Mean SCDF^(b)
Beaver Valley 1	$1.2 \times 10^{-5}/\text{yr}$	$1.3 \times 10^{-5}/\text{yr}$
Beaver Valley 2	$9.7 \times 10^{-6}/\text{yr}$	$8.8 \times 10^{-6}/\text{yr}$
Browns Ferry 1	$2.5 \times 10^{-6}/\text{yr}$	$1.5 \times 10^{-5}/\text{yr}$
Browns Ferry 2	$2.5 \times 10^{-6}/\text{yr}$	$1.6 \times 10^{-5}/\text{yr}$
Browns Ferry 3	$2.5 \times 10^{-6}/\text{yr}$	$1.7 \times 10^{-5}/\text{yr}$
Callaway 1	$5.0 \times 10^{-6}/\text{yr}$	$7.3 \times 10^{-5}/\text{yr}$
Columbia ^(c)	$4.9 \times 10^{-6}/\text{yr}$	$4.8 \times 10^{-5}/\text{yr}$
D.C. Cook 1, 2	$3.2 \times 10^{-6}/\text{yr}$	$5.5 \times 10^{-5}/\text{yr}$
Diablo Canyon 1, 2	$1.3 \times 10^{-5}/\text{yr}$	$2.8 \times 10^{-5}/\text{yr}$
Dresden 2	Not Estimated ^(d)	$8.8 \times 10^{-6}/\text{yr}$
Dresden 3	Not Estimated ^(d)	$8.7 \times 10^{-6}/\text{yr}$
Hatch 1	Not Estimated ^(d)	$6.8 \times 10^{-7}/\text{yr}$ ^(e)
Hatch 2	Not Estimated ^(d)	$5.6 \times 10^{-7}/\text{yr}$ ^(e)
North Anna 1, 2	Not Estimated ^(d)	$6.3 \times 10^{-5}/\text{yr}$
Oconee 1, 2, 3	$3.9 \times 10^{-5}/\text{yr}$	$5.7 \times 10^{-5}/\text{yr}$

²¹ Several plants (i.e., Catawba Units 1 and 2, Indian Point Units 2 and 3, McGuire Units 1 and 2, Palisades, and Pilgrim) were subsequently removed from the list requiring SPRAs, because either the plant has permanently ceased operation or the licensee provided additional information that resulted in a revised determination by the NRC staff that a detailed seismic risk assessment was not necessary.

Nuclear Power Plant	SAMA SCDF ^(a)	SPRA Mean SCDF ^(b)
Palo Verde 1, 2, 3	$4.8 \times 10^{-6}/\text{yr}$	$1.7 \times 10^{-5}/\text{yr}^{(f)}$
Peach Bottom 2, 3	Not Estimated ^(d)	$2.1 \times 10^{-5}/\text{yr}$
Robinson 2	Not Estimated ^(d)	$1.3 \times 10^{-4}/\text{yr}$
Sequoyah 1	$5.1 \times 10^{-5}/\text{yr}$	$1.3 \times 10^{-5}/\text{yr}$
Sequoyah 2	$5.1 \times 10^{-5}/\text{yr}$	$1.5 \times 10^{-5}/\text{yr}$
Summer 1	Not Estimated ^(d)	$4.8 \times 10^{-5}/\text{yr}$
Vogtle 1, 2	Not Estimated ^(d)	$3.6 \times 10^{-6}/\text{yr}$
Watts Bar 1	Not Estimated ^(d)	$3.1 \times 10^{-6}/\text{yr}$
Watts Bar 2	$1.8 \times 10^{-5}/\text{yr}^{(g)}$	$3.1 \times 10^{-6}/\text{yr}$
Mean value	$1.7 \times 10^{-5}/\text{yr}$	$3.0 \times 10^{-5}/\text{yr}$
Median value	$7.35 \times 10^{-5}/\text{yr}$	$1.7 \times 10^{-5}/\text{yr}$

1 SAMA = severe accident mitigation alternative; SCDF = seismic core damage frequency; SPRA = seismic
2 probabilistic risk assessment.

3 (a) Data were obtained from the applicable plant-specific supplement to NUREG-1437, unless otherwise noted.

4 (b) Data were obtained from the applicable licensee-submitted seismic PRA report and NRC staff evaluation, unless
5 otherwise noted.

6 (c) Referred to as WNP-2 (Washington Nuclear Project 2) in the 1996 LR GEIS.

7 (d) The seismic CDF was not provided, but was considered to be included within the scope of the external events
8 multiplier (if applicable).

9 (e) Data were obtained from the license amendment request (SN 2021).

10 (f) Data were obtained from the license amendment request (APS 2018).

11 (g) Data were obtained from the severe accident mitigation design alternative analysis included in NUREG-0498,
12 Supplement 2 (NRC 2013a).

13 Source: NRC 2022c, unless otherwise noted.

14 In March 2012, after the severe reactor accidents at three units of the Fukushima Dai-ichi
15 nuclear power plant, the NRC issued Order EA-12-049, "Order Modifying Licenses with Regard
16 to Requirements for Mitigation Strategies for Beyond-Design Basis External Events" (NRC
17 2012b). The Order was effective immediately and directed all nuclear power plants to provide
18 diverse and flexible coping strategies (FLEX) to enhance their ability to mitigate conditions
19 resulting from beyond-design-basis external events. The Final Integrated Plans for each
20 nuclear power plant developed in response to the Order provide strategies for maintaining or
21 restoring core cooling, containment cooling, and SFP cooling capabilities for a beyond-design-
22 basis external event. The FLEX strategies and equipment, when coupled with plant procedures,
23 provide a safety benefit for all applicable events, both design-basis and beyond-design-basis
24 events.

25 Based on its review of each of the SPRA reports submitted in response to NTTF
26 Recommendation 2.1, the NRC staff determined in each case that no further response or
27 regulatory actions, including the need for additional strategies to mitigate seismic events, were
28 necessary with regard to seismic risk.

29 When considered in isolation, the updated SCDFs do not challenge the 95th percentile UCB for
30 population dose estimates used in the 1996 LR GEIS, and because of the plant modifications
31 that have been made to reduce seismic risk, the NRC staff concludes that the new information
32 from the SPRAs is not significant for the purposes of the LR GEIS.

33 The recent SOARCA studies (published 2012–2022) add to the NRC staff's updated
34 understanding of the consequences that may result from seismic initiators. SOARCA did no
35 new work on quantifying CDFs. But SOARCA did analyze the conditional consequences; in

1 other words, it modeled the consequences if a challenging seismic initiating event were to
2 occur. SOARCA analyzed three of the most common types of operating U.S. nuclear plants:
3 the Peach Bottom Atomic Power Station in Pennsylvania, the Surry Power Station in Virginia,
4 and the Sequoyah Nuclear Power Plant in Tennessee. Peach Bottom is a General Electric-
5 designed BWR with a Mark I containment, Surry is a Westinghouse-designed PWR with a large
6 dry containment, and Sequoyah is a Westinghouse-designed PWR with an ice condenser
7 containment. For Peach Bottom, Surry, and Sequoyah, the team modeled loss of all alternating
8 current electrical power or “station blackout (SBO)” scenarios caused by earthquakes more
9 severe than anticipated in the plant’s design—in other words, beyond-design basis earthquakes.
10 The SOARCA reports present results of an earthquake and station blackout in terms of
11 radiological releases, which are discussed further and summarized in Section E.3.3, and in
12 terms of individual latent cancer fatality risk and early (or prompt) fatality risk, as summarized in
13 Section E.3.9.

14 **Integrated Assessment of New Information on All Hazards**

15 The new information about internal events and external events CDFs discussed above from the
16 license renewal SAMA analyses, risk-informed LARs, and in responses to NTTF
17 Recommendation 2.1 about seismic risk are integrated in this section to develop the current,
18 best available information about total All Hazards CDFs for comparison to the 1996 LR GEIS
19 internal events CDFs and the license renewal SAMA total All Hazards CDFs. This comparison
20 is made for the PWRs and BWRs evaluated in the 1996 LR GEIS that have CDFs and also
21 having updated CDF information for all hazards. For the plants for which a SPRA is not
22 available, the risk-informed LARs report a bounding estimate of the SCDF that is based on the
23 updated seismic hazard, or GMRS, and a plant-level seismic fragility that is generally obtained
24 from the plant-specific IPEEE. Because risk-informed LARs and the responses to NTTF
25 Recommendation 2.1 about seismic risk do not report PDR, the comparison in this section is
26 limited to CDFs, which is an important parameter used in the development of PDR.

27 The total All Hazards CDF from the LARs is provided in Table E.3-12, as are the internal events
28 CDF from the 1996 LR GEIS and the All Hazards CDF from the license renewal SAMA
29 analyses. The mean of the SAMA All Hazards CDFs listed in Table E.3-12 is less than the
30 corresponding mean of the EIS CDFs by about 30 percent, while the mean of the LAR All
31 Hazards CDFs is essentially the same as the mean of the EIS CDFs. Furthermore, the mean of
32 the LAR All Hazards CDFs is about 35 percent greater than the mean of the SAMA All Hazards
33 CDFs. These are relatively small differences that do not affect the conclusions of the 1996 LR
34 GEIS. Specifically, as discussed previously, on average, the SAMA All Hazards PDR is over a
35 factor of 20 less than the mean of the 95th percentile UCB for population dose estimates
36 reported in the 1996 LR GEIS. Further, in accordance with NEI 05-01 (NEI 2005), which is
37 endorsed by the NRC (NRC 2013d), the impact of external events was addressed in the license
38 renewal SAMA analyses by multiplying the plant-specific environmental impacts, which includes
39 the estimated PDR in addition to other impacts, by an external events multiplier, which is the
40 ratio of the All Hazards CDF to the internal events CDF. The approach described in NEI 05-01
41 continues to be a reasonable approach to addressing the external event risk contribution.
42 Based on this, an average 35 percent increase in the All Hazards CDFs reported in the risk-
43 informed LARs will not challenge the 95th percentile UCB for population dose estimates used in
44 the 1996 LR GEIS. Furthermore, because of the plant modifications that have been made to
45 reduce fire and seismic risk and to cope with the loss of large areas of the plant due to large
46 fires and explosions, the NRC staff concludes that the new information from the FPRAs,
47 SPRAs, and risk-informed LARs is not significant for the purposes of this LR GEIS.

1 **Table E.3-12 Pressurized Water Reactor and Boiling Water Reactor All Hazards (Full**
 2 **Power) Core Damage Frequency Comparison**

Nuclear Power Plant	1996 LR GEIS Estimated CDF ^(a)	SAMA All Hazards CDF ^(b)	LAR All Hazards CDF ^(c)
Beaver Valley 2	$1.0 \times 10^{-4}/\text{yr}$	$2.4 \times 10^{-5}/\text{yr}$	$7.8 \times 10^{-5}/\text{yr}$
Braidwood 1	$1.0 \times 10^{-4}/\text{yr}$	$1.1 \times 10^{-4}/\text{yr}$	$7.1 \times 10^{-5}/\text{yr}$
Braidwood 2	Same as Unit 1	$1.1 \times 10^{-4}/\text{yr}$	$8.2 \times 10^{-5}/\text{yr}$
Byron 1	$4.8 \times 10^{-5}/\text{yr}$	$1.0 \times 10^{-4}/\text{yr}$	$7.5 \times 10^{-5}/\text{yr}$
Byron 2	Same as Unit 1	$1.0 \times 10^{-4}/\text{yr}$	$8.0 \times 10^{-5}/\text{yr}$
Callaway 1	$4.8 \times 10^{-5}/\text{yr}$	$7.6 \times 10^{-5}/\text{yr}$	$8.3 \times 10^{-5}/\text{yr}$
Catawba 1	$4.8 \times 10^{-5}/\text{yr}$	$5.9 \times 10^{-5}/\text{yr}$	$6.3 \times 10^{-5}/\text{yr}$
Catawba 2	Same as Unit 1	$5.9 \times 10^{-5}/\text{yr}$	$5.9 \times 10^{-5}/\text{yr}$
Clinton	$2.4 \times 10^{-5}/\text{yr}$	Not Available ^(e)	$8.8 \times 10^{-5}/\text{yr}$
Columbia ^(d)	$2.4 \times 10^{-5}/\text{yr}$	$9.6 \times 10^{-6}/\text{yr}$	$6.0 \times 10^{-5}/\text{yr}$
Comanche Peak 1	$4.8 \times 10^{-5}/\text{yr}$	Not Available ^(f)	$6.3 \times 10^{-5}/\text{yr}$
Comanche Peak 2	Same as Unit 1	Not Available ^(f)	$5.0 \times 10^{-5}/\text{yr}$
Harris 1	$4.8 \times 10^{-5}/\text{yr}$	$2.2 \times 10^{-5}/\text{yr}$	$3.9 \times 10^{-5}/\text{yr}$
Hope Creek	$1.0 \times 10^{-4}/\text{yr}$	$3.0 \times 10^{-5}/\text{yr}$	$4.3 \times 10^{-5}/\text{yr}$
Limerick 1, 2	$8.9 \times 10^{-5}/\text{yr}$	$6.4 \times 10^{-6}/\text{yr}$	$1.2 \times 10^{-5}/\text{yr}$
Nine Mile Point 2	$1.1 \times 10^{-4}/\text{yr}$	$6.2 \times 10^{-5}/\text{yr}$	$3.3 \times 10^{-5}/\text{yr}$
Palo Verde 1, 2, 3	$4.8 \times 10^{-5}/\text{yr}$	$1.3 \times 10^{-5}/\text{yr}$	$7.2 \times 10^{-5}/\text{yr}$
St. Lucie 2	$4.8 \times 10^{-5}/\text{yr}$	$4.9 \times 10^{-5}/\text{yr}$	$4.1 \times 10^{-5}/\text{yr}$
Summer 1	$4.9 \times 10^{-5}/\text{yr}$	$1.1 \times 10^{-4}/\text{yr}$	$8.9 \times 10^{-5}/\text{yr}$
Susquehanna 1	$2.4 \times 10^{-5}/\text{yr}$	$3.9 \times 10^{-6}/\text{yr}$	$5.4 \times 10^{-5}/\text{yr}$
Susquehanna 2	Same as Unit 1	$3.9 \times 10^{-6}/\text{yr}$	$6.6 \times 10^{-5}/\text{yr}$
Vogtle 1, 2	$1.0 \times 10^{-4}/\text{yr}$	$2.6 \times 10^{-5}/\text{yr}$	$7.8 \times 10^{-5}/\text{yr}$
Waterford 3	$4.8 \times 10^{-5}/\text{yr}$	$3.7 \times 10^{-5}/\text{yr}$	$2.8 \times 10^{-5}/\text{yr}$
Mean value	$6.1 \times 10^{-5}/\text{yr}$	$4.4 \times 10^{-5}/\text{yr}$	$6.1 \times 10^{-5}/\text{yr}$
Median value	$4.8 \times 10^{-5}/\text{yr}$	$2.8 \times 10^{-5}/\text{yr}$	$6.6 \times 10^{-5}/\text{yr}$

3 CDF = core damage frequency; EIS = environmental impact statement; LAR = license amendment request; LR GEIS
 4 = Generic Environmental Impact Statement for License Renewal of Nuclear Plants; SAMA = severe accident
 5 mitigation alternative.

6 (a) Data were obtained by summing individual atmospheric release sequences, including intact containment
 7 sequences.

8 (b) Data were obtained from the applicable plant-specific supplement to NUREG-1437.

9 (c) Data were obtained from the applicable risk-informed LAR.

10 (d) Referred to as WNP-2 (Washington Nuclear Project 2) in the 1996 LR GEIS.

11 (e) A license renewal application and associated SAMA analysis has not been submitted for this plant.

12 (f) The severe accident mitigation design alternative analysis included in NUREG-0775, Supplement (NRC 1989a)
 13 did not account for external events.

14 Source: NRC 2022c, unless otherwise noted.

15 E.3.2.2 Other Pathway Impacts

16 With respect to the other pathways (open bodies of water and groundwater), the IPEEE,
 17 NUREG-1150, NUREG/CR-5305, and later analysis (e.g., SOARCA) did not address their
 18 impacts on human health. The 1996 LR GEIS estimated these impacts for reactor accidents
 19 from full power (internal events only) using the results from plant-specific site characteristics
 20 information about surface water and groundwater areas, volumes, flow rates, and geology to

1 assess contamination of water by comparing the plant-specific site characteristics information to
2 that used in NUREG-0440 (NRC 1978), which assessed the contamination of surface water and
3 groundwater from reactor accidents.

4 With the airborne pathway impacts from external events being less than or similar to the internal
5 event airborne pathway impacts in the 1996 LR GEIS, it is reasonable to conclude that the
6 impact of accidents caused by external events on surface water and groundwater contamination
7 would also be much less than the impacts contained in the 1996 LR GEIS. Because of the
8 longer time before the population is exposed and the effects of the interdiction of contaminated
9 food, only latent cancer fatalities are expected to result from these pathways. Therefore, the
10 environmental impacts of surface and groundwater contamination caused by accidents initiated
11 by external events are bounded by the impacts stated in the 1996 LR GEIS. This same
12 conclusion can also be drawn with respect to the economic impacts that are caused by the
13 environmental contamination.

14 *E.3.2.3 Conclusion*

15 In summary, it is concluded that the CDFs from severe accidents initiated by all hazards (i.e.,
16 internal and external events), as quantified in recent risk-informed LARs and the other sources
17 cited above, are, in some cases, higher than the internal events CDFs that formed the basis for
18 the 1996 LR GEIS and, on average, are about 35 percent higher than the All Hazards CDFs
19 used in the license renewal SAMA analyses. However, the environmental impacts from events
20 initiated by all hazards (specifically, consequence-weighted population dose) are generally
21 significantly lower (one to two orders of magnitude) than those used in the 1996 LR GEIS. In
22 addition, as cited above, plant improvements made in response to NRC Orders and industry
23 initiatives have contributed to the improved safety of all plants during both power operation and
24 low power and shutdown operation. The NRC staff concludes that the new information from the
25 external events PRAs is not significant for the purposes of this LR GEIS revision, that external
26 event risk is being effectively addressed and reduced by the various NRC Orders and other
27 initiatives, and that, therefore external event risk is not expected to challenge the 1996 LR GEIS
28 95th percentile UCB risk metrics during the initial LR or SLR time period.

29 **E.3.3 Impact of New Source Term Information**

30 The 1996 LR GEIS used information from 28 original EISs to project the environmental impact
31 from all 118 plants analyzed (see Table 5-5 in the 1996 LR GEIS). The 28 sites chosen were
32 those for which the impacts from severe accidents were analyzed in their plant-specific EISs.
33 As stated in Section 5.3.3.1 of the 1996 LR GEIS, the accident source terms (i.e., the
34 magnitude, timing, and characteristics of the radioactive material released to the environment)
35 used in the EIS analyses for the 28 sites (and subsequently used to estimate the environmental
36 impacts from all plants) were generally based on those documented in NUREG-0773 (NRC
37 1982d). The NUREG-0773 source terms represented an update (re-baseline) of the source
38 terms used in WASH-1400 (NRC 1975). The source terms in NUREG-0773 were developed for
39 PWRs and BWRs and are shown in Tables 13 and 14A, respectively, of that document.
40 NUREG-0773 states that the provided source terms are based on models that have “known
41 deficiencies which would tend to give overestimates of the magnitude of the releases.” The
42 1996 LR GEIS used updated WASH-1400 source terms taken from the Byron FES (NRC
43 1982b) to be representative of PWRs and updated WASH-1400 source terms taken from the
44 Clinton FES (NRC 1982c) to be representative of BWRs.

1 Since completion of NUREG-0773, additional information about source terms has been
2 developed through experimental and analytical programs. The purpose of this section is to
3 assess the impact of new source term information about the environmental impacts described in
4 the 1996 LR GEIS. In the 2013 LR GEIS, using source term information in NUREG-1150 (NRC
5 1990) as updated and simplified in NUREG/CR-6295 (NRC 1997e), the NRC staff concluded
6 the following:

7 More recent source term information indicates that the timing from dominant
8 severe accident sequences, as quantified in NUREG/CR-6295 (NRC 1997b), is
9 comparable to the analysis forming the basis of the 1996 GEIS. In most cases,
10 the release frequencies and release fractions are significantly lower for the more
11 recent estimate. Thus, the environmental impacts used as the basis for the 1996
12 GEIS (i.e., the frequency-weighted consequences) are higher than the impacts
13 that would be estimated using the more recent source term information.

14 This LR GEIS revision confirms the 2013 source term conclusions by comparing the historical
15 source term information with more recent realistic source term information developed in the
16 NRC's SOARCA research project.

17 *E.3.3.1 Airborne Pathway Impact*

18 SOARCA calculated the realistic outcomes of severe nuclear power plant accidents that could
19 release radioactive material into the environment for three representative plants: Peach Bottom
20 and Surry, which are representative of a BWR and PWR, respectively, and Sequoyah, which is
21 representative of a PWR with an ice condenser containment. The SOARCA-developed source
22 terms for these plants are compared to the re-baselined WASH-1400 largest source term
23 category, referred to as SST1,²² provided in NUREG/CR-2239, *Technical Guidance for Siting*
24 *Criteria Development*, commonly referred to as the 1982 Siting Study (Aldrich et al. 1982).
25 SST1 assumes severe core damage, loss of all safety systems, and loss of containment after
26 1.5 hours.

27 The computer models that produced the SOARCA calculations incorporated decades of
28 research into reactor accidents as well as the current design and operation of nuclear power
29 plants. The NRC considers SOARCA a state-of-the-art project because (1) it models accidents
30 with the latest plant-specific and associated site characteristics information, (2) it uses an
31 improved understanding of how radioactive material behaves during an accident, (3) it examines
32 emergency response comprehensively, and (4) it combines modern computer-modeling
33 capabilities and detailed computerized plant models. The SOARCA project sought to focus its
34 resources on the more important severe accident scenarios for Peach Bottom and Surry. The
35 project narrowed its approach by using an accident sequence's possibility of damaging reactor
36 fuel, or CDF, as a surrogate for risk. The SOARCA scenarios were selected from the results of
37 existing PRAs. Unlike the modeling of SST1 from NUREG/CR-2239, SOARCA modeled
38 mitigation measures, including those in emergency operating procedures, SAMGs, and the
39 additional equipment and strategies required by 10 CFR 50.155 for the mitigation of beyond-
40 design-basis events.

²² NUREG/CR-2239 defines a spectrum of five source term categories—SST1 through SST5. Category SST1 is the largest source term category of the five categories in that it represents the radiological releases from severe core damage accident sequences in which essentially all installed safety features are assumed to be lost (not functional) and there is a direct breach of the containment.

Appendix E

1 For both Peach Bottom and Surry, the SOARCA modeled loss of all AC electrical power,
2 referred to as SBO, caused by earthquakes more severe than anticipated in the plant's design
3 and by flood and fire scenarios. Two SBO scenarios were analyzed: (1) the LTSBO (long-term
4 station blackout) where it is assumed that backup battery systems are available to operate
5 safety systems for several hours until the batteries are exhausted, and (2) the STSBO (short-
6 term station blackout) where it is assumed that all safety systems become inoperable
7 immediately and core damage occurs in the short term. For the Peach Bottom plant, the
8 STSBO scenario is analyzed assuming a reactor core isolation cooling blackstart is successful
9 and assuming a reactor core isolation cooling blackstart is not successful. In addition, SOARCA
10 analyzed two scenarios for Surry in which radioactive material could potentially reach the
11 environment by bypassing containment features: (1) an interfacing systems loss-of-coolant
12 accident in which a random failure of valves ruptures low-pressure system piping outside
13 containment that connects with the high-pressure reactor system inside containment, and (2) a
14 thermally induced steam generator tube rupture, which is a low-probability variation of STSBO,
15 in which a steam generator tube is ruptured due to overheating and boiling of reactor coolant
16 system water.

17 Brief descriptions of the source terms (timing and duration of atmospheric release of radioactive
18 material, and integral release fractions or fractional release to the environment of the original
19 core inventory by chemical class²³) for each of the Peach Bottom and Surry accident scenarios
20 are provided in Table 7-1 of the respective SOARCA studies, which are reproduced,
21 respectively, in Table E.3-13 (NRC 2013e) and Table E.3-14. Table E.3-14 (NRC 2013f). For
22 comparison, the largest source term, SST1, from the 1982 Siting Study, or NUREG/CR-2239, is
23 also shown. The radionuclide inventory used in these analyses is presented in Appendix A of
24 the Peach Bottom SOARCA report and Appendix B of the Surry SOARCA report. The inventory
25 data were evaluated specifically for the SOARCA work and reflect realistic fuel cycle data from
26 the two plants.

27 In comparison, the SST1 source term is significantly larger in magnitude, especially for the
28 cesium chemical class, than all but one of the Peach Bottom source terms (i.e., barium) for the
29 STSBO without BS) and all of the Surry source terms. Moreover, the release begins just
30 1.5 hours after accident initiation, which is much earlier than for any of the SOARCA scenarios.

31

²³ The chemical classes are defined in Appendix A of the Peach Bottom SOARCA report and in Appendix B of the Surry SOARCA report.

1 **Table E.3-13 Brief Source Term Description for Unmitigated Peach Bottom Accident Scenarios and the SST1 Source Term**
 2 **from the 1982 Siting Study. The integral release fractions are presented by chemical class. Also presented**
 3 **are the atmospheric release timing start and end times.**

Scenario	CDF (Events/yr)	Xe	Cs	Ba	I	Te	Ru	Mo	Ce	La	Start (hr)	End (hr)
PB LTSBO	3×10^{-6}	0.978	0.005	0.006	0.020	0.022	0.000	0.001	0.000	0.000	20.0	48.0
PB STSBO w/RCIC BS	3×10^{-7}	0.979	0.004	0.007	0.013	0.015	0.000	0.001	0.000	0.000	16.9	48.0
PB STSBO w/o RCIC BS	3×10^{-7}	0.947	0.017	0.095	0.115	0.104	0.000	0.002	0.007	0.000	8.1	48.0
SST1	1×10^{-5}	1.000	0.670	0.070	0.450	0.640	0.050	0.050	0.009	0.009	1.5	3.5

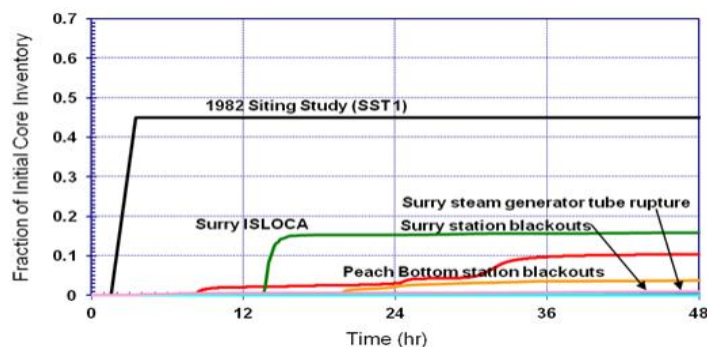
4 Ba = barium; BS = blackstart; CDF = core damage frequency; Ce = cerium; Cs = cesium; hr = hour; I = iodine; La = lanthanum; LTSBO = long-term station
 5 blackout; Mo = molybdenum; PB = Peach Bottom Atomic Power Station; RCIC = reactor core isolation cooling; Ru = ruthenium; STSBO = short-term station
 6 blackout; Te = tellurium; Xe = xenon; yr = year.

Table E.3-14 Brief Source Term Description for Unmitigated Surry Accident Scenarios and the SST1 Source Term from the 1982 Siting Study. The integral release fractions are presented by chemical class. Also presented are the atmospheric release timing start and end times.

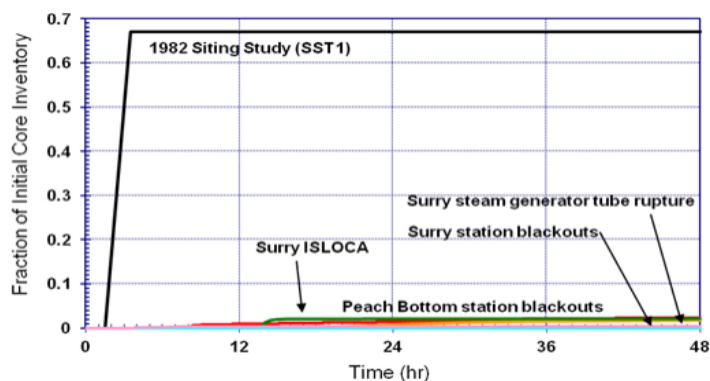
Scenario	CDF (Events/yr)	Xe	Cs	Ba	I	Te	Ru	Mo	Ce	La	Start (hr)	End (hr)
Surry STSBO	2×10^{-6}	0.518	0.001	0.000	0.006	0.006	0.000	0.000	0.000	0.000	25.5	48.0
Surry STSBO w/TISGTR	4×10^{-7}	0.592	0.004	0.000	0.009	0.007	0.000	0.001	0.000	0.000	3.6	48.0
Surry Mitigated STSBO w/ TISGTR	4×10^{-7}	0.085	0.004	0.000	0.005	0.004	0.000	0.001	0.000	0.000	3.6	48.0
Surry LTSBO	2×10^{-5}	0.537	0.000	0.000	0.003	0.006	0.000	0.000	0.000	0.000	45.3	72.0
Surry ISLOCA	3×10^{-8}	0.983	0.020	0.000	0.154	0.132	0.000	0.003	0.000	0.000	12.8	48.0
SST1	1×10^{-5}	1.000	0.670	0.070	0.450	0.640	0.050	0.050	0.009	0.009	1.5	3.5

Ba = barium; CDF = core damage frequency; Ce = cerium; Cs = cesium; hr = hour; I = iodine; ISLOCA = interfacing systems loss-of-coolant accident; La = lanthanum; LTSBO = long-term station blackout; Mo = molybdenum; Ru = ruthenium; STSBO = short-term station blackout; Te = tellurium; TISGTR = thermally induced steam generator tube rupture; Xe = xenon; yr = year.

1 These same source term results for the cesium (Cs) and iodine (I) chemical classes are shown
 2 graphically in Figure E.3-2 and Figure E.3-1, respectively (which are reproduced Figures ES-1
 3 and ES-2, respectively, from the Peach Bottom and Surry SOARCA studies). In addition to
 4 showing the significant delayed radiological releases relative to the 1982 Siting Study SST1
 5 case, the SOARCA study demonstrates that the amount of radioactive material released is
 6 much smaller for both Peach Bottom and Surry. The cesium (predominantly Cs-137) and iodine
 7 (predominantly I-131) chemical classes were chosen for this comparison because of their
 8 generally recognized importance to total risk from severe reactor accidents that result in core
 9 damage.



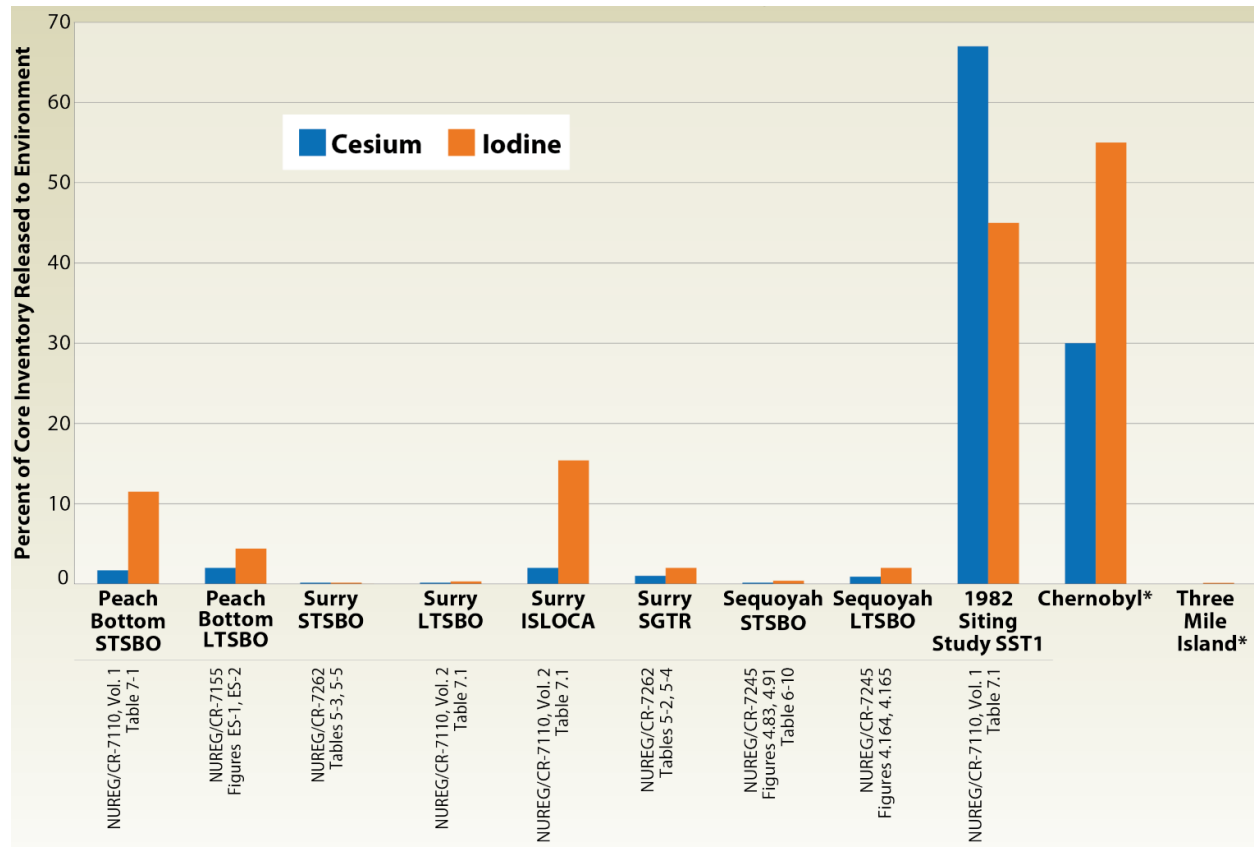
10
 11 **Figure E.3-1 Iodine Release to the Environment for SOARCA Unmitigated Scenarios and**
 12 **the 1982 Siting Study SST1 Case. Source: NRC 2012g.**



13
 14 **Figure E.3-2 Cesium Release to the Environment for SOARCA Unmitigated Scenarios**
 15 **and the 1982 Siting Study SST1 Case. Source: NRC 2012g.**

16 Figure E.3-3 compares the cesium and iodine source terms from these studies with those from
 17 the older SOARCA studies and with the 1982 Siting Study SST1 case (NRC 2020c). As was
 18 observed for the earlier SOARCA studies, the SOARCA unmitigated release of Cs-137 and
 19 I-131, for each of the modeled scenarios, are much smaller than estimated in the earlier 1982
 20 Siting Study SST1 case. Figure E.3-3 also compares the source terms relative to the source
 21 terms released during the historical severe accidents at Chernobyl and Three Mile Island. All of
 22 the releases from the SOARCA studies are much smaller than those from the Chernobyl
 23 accident.²⁴

²⁴ The Chernobyl accident release data are estimated at 20–40 percent for Cs-137 and 50–60 percent for I-131. The Three Mile Island accident released an extremely small quantity of I-131 (~ 15 curies) and zero Cs-137. The Fukushima Dai-ichi accident releases are estimated to be approximately one-tenth of releases from the Chernobyl accident. Source: NRC 2020c.



1
 2 **Figure E.3-3 Percentages of Cesium and Iodine Released to the Environment for**
 3 **SOARCA Unmitigated Scenarios, the 1982 Siting Study SST1 Case, and**
 4 **Historical Accidents. Source: NRC 2020c.**

5 As discussed previously, the SOARCA project’s offsite consequence analyses focused on the
 6 same radiation-induced fatality risks as those defined by the quantitative health objectives
 7 (QHOs), namely the risk of early fatalities from radiation exposure and the risk of long-term
 8 cancer fatalities from radiation exposure. All mitigated cases for the Peach Bottom and Surry
 9 SOARCA scenarios, except for one, result in prevention of core damage and/or no offsite
 10 release of radioactive material. The only mitigated case still leading to an offsite release was
 11 the Surry TISGTR (thermally induced steam generator tube rupture) scenario. In this scenario,
 12 mitigation is still beneficial in that it keeps most radioactive material inside containment and
 13 delays the onset of containment failure by about 2 days. For the Sequoyah analyses only
 14 hydrogen igniters after core damage were considered. The Sequoyah results show that early
 15 containment failure caused by hydrogen burns can be eliminated if igniters are operational
 16 within 3 hours. As a result, the mitigated scenarios show zero risk of early fatalities from
 17 radiation exposure and result in either zero risk or very small risk of a long-term cancer fatality
 18 for an individual.

19 The unmitigated scenarios result in very low risk of early fatality for an individual. Although
 20 these unmitigated scenarios result in core damage and release of radioactive material to the
 21 environment, the release is often delayed, which allows the population to take protective actions
 22 (including evacuation and sheltering). Therefore, the public would not be exposed to
 23 concentrations of radioactive material in excess of NRC regulatory limits. This result holds even

1 when uncertainties are considered—all three uncertainty analyses continued to show extremely
2 low risk of early fatalities.

3 For the unmitigated scenarios, the individual risk of a long-term cancer fatality is calculated to
4 be very small—regardless of which distance interval (e.g., 0–10 mi, 0–20 mi, 0–50 mi) is
5 considered. This result holds even when uncertainties are considered.

6 Table E.3-15 summarizes the results for the mitigated and unmitigated scenarios based on the
7 linear-no-threshold (LNT) dose-response model²⁵ for estimating the risk of a long-term cancer
8 fatality for individuals located within 10 mi of each plant (NRC 2020c).

9 **Table E.3-15 SOARCA Results: Long-Term Cancer Fatality Risk. The average annual**
10 **risk of a long-term cancer fatality for an individual located within 10 mi of**
11 **the plant is provided for the mitigated case, unmitigated case, and range**
12 **of uncertainty.**

Accident Scenario	About how likely is the accident to occur?	Mitigated Case ^(a)	Unmitigated Case ^(a)	Approximate Range of Uncertainty ^(a,b)
Peach Bottom LTSBO	1 event in 300,000 reactor years	Zero	1 in 3 billion	1 in 1 billion to 1 in 11 billion
Peach Bottom STSBO	1 event in 3 million reactor years	Zero	1 in 20 billion	Not Estimated
Surry LTSBO	1 event in 50,000 reactor years	Zero	1 in 1 billion	Not Estimated
Surry STSBO	1 event in 500,000 reactor years	Zero ^(c)	1 in 6 billion	1 in 3 billion to 1 in 7 billion
Surry Steam Generator Tube Rupture	1 event in 3 million reactor years	1 in 10 billion	1 in 10 billion	Not Estimated
Surry ISLOCA	1 event in 30 million reactor years	Zero	1 in 100 billion	Not Estimated
Sequoyah LTSBO	1 event in 100,000 reactor years	Zero ^(d)	1 in 200 million	Not Estimated
Sequoyah STSBO	1 event in 500,000 reactor years	Zero ^(d)	1 in 6 billion	1 in 3 billion to 1 in 50 trillion

13 ISLOCA = interfacing-system loss-of-coolant accident; LTSBO = long-term station blackout; STSBO = short-term
14 station blackout.

15 (a) Estimated risks below 1 in 10 million reactor years should be viewed with caution because of the potential impact
16 of events not studied in the analyses and the inherent uncertainty in very small, calculated numbers.

17 (b) Values shown represent the 5th–95th percentile range for uncertainty in accident progression and offsite
18 consequences. The SOARCA did not evaluate uncertainty in accident frequency. Uncertainty analyses were
19 performed for the three identified scenarios only.

20 (c) For the mitigated Surry STSBO, the reactor vessel would fail; however, the containment would not fail until about
21 66 hours after the blackout. A review of available resources and emergency plans shows that adequate
22 mitigation measures could be brought onsite within 24 hours and connected and functioning within 48 hours.
23 Therefore, 66 hours would allow time for mitigation via equipment brought to the site from offsite, and this
24 mitigation would avert containment failure such that radioactive material would not be released to the
25 environment.

26 (d) Although not explicitly modeled in the Sequoyah SOARCA, the response is expected to be similar to the
27 mitigated Surry SOARCA assuming backup generators and pumps are available to restore core cooling.

²⁵ The LNT model is based on the conclusion that any amount of radiation dose (no matter how small) can incrementally increase cancer risk. It is a basic assumption used in many regulatory limits, including the NRC's regulations and past assessments.

1 SOARCA results, while specific to the Peach Bottom, Surry, and Sequoyah plants, may be
2 generally applicable to plants of similar designs. Additional work would be needed to confirm
3 this, however, because differences exist in plant-specific designs, procedures, and emergency
4 response characteristics. The SOARCA results for the three plants analyzed are as follows:

- 5 • When operators are successful in using onsite equipment during the accidents analyzed
6 in the SOARCA, they can prevent the reactor from melting, or delay or reduce releases
7 of radioactive material to the environment.
- 8 • SOARCAs indicate that all modeled accident scenarios, even if operators are
9 unsuccessful in stopping the accident, progress more slowly and release smaller
10 amounts of radioactive material than calculated in earlier studies.
- 11 • As a result, public health consequences from severe nuclear power plant accidents
12 modeled in SOARCAs are smaller than previously calculated.
- 13 • The delayed releases calculated provide more time for emergency response actions
14 such as evacuating or sheltering for affected populations. For the scenarios analyzed,
15 SOARCA shows that emergency response programs, if implemented as planned and
16 practiced, reduce the risk of public health consequences.
- 17 • Both mitigated (operator actions are successful) and unmitigated (operator actions are
18 unsuccessful) cases of all modeled severe accident scenarios in SOARCA cause very
19 low risk of fatality during or shortly after the accident.
- 20 • SOARCAs results for longer-term cancer fatality risks for the accident scenarios
21 analyzed are millions of times lower than the general U.S. cancer fatality risk.

22 Because SOARCA is based on decades of research and uses improved modeling tools, the
23 SOARCAs generate more realistic results than past efforts such as the 1982 Siting Study. The
24 past studies were based on then-existing plant descriptions and knowledge of how severe
25 accidents would occur. However, it is known that the predictions from these past studies are
26 out of date for realistically understanding severe accident consequences. The current
27 understanding of accident progression has led to a very different characterization of release
28 signatures than was assumed for the 1982 Siting Study.

29 Based on the SOARCA results, the impacts (i.e., the frequency-weighted consequences) from
30 the airborne pathway using the updated source term information would be expected to be much
31 lower than previously predicted in either the 1996 LR GEIS or the license renewal SAMA
32 analyses.

33 *E.3.3.2 Other Pathway Impacts*

34 Because the comparison of the new source term information to that used in the 1996 LR GEIS
35 environmental impact projection shows that the amount of release of radioactive material in a
36 severe accident is estimated to be less than that estimated in the 1996 LR GEIS, the
37 environmental impacts from the other pathways (contamination of open bodies of water,
38 groundwater contamination, and the resulting economic impacts from any pathway) will also be
39 less than those estimated in the 1996 LR GEIS.

40 *E.3.3.3 Conclusion*

41 More recent and more realistic source term information indicates that the anticipated release
42 timing and release fractions from severe accident sequences are significantly lower than earlier

1 studies (e.g., the 1982 Siting Study) and the more conservative source term information that
2 formed the basis of the 1996 LR GEIS. Furthermore, while the SOARCA were focused on the
3 most risk-significant accident scenarios and did not evaluate all scenarios, the SOARCA offsite
4 consequence calculations for the three sites evaluated are generally smaller than those
5 reported in earlier studies. Specifically, the SOARCA results show extremely low early fatality
6 risk for the three sites and show a very low individual risk of cancer fatalities for the populations
7 close to the plants (i.e., well below the NRC Safety Goal of two long-term cancer fatalities
8 annually in a population of one million individuals). Thus, the environmental impacts estimated
9 using the more recent and realistic source term information are expected to be much lower than
10 the impacts used as the basis for the 1996 LR GEIS (i.e., the frequency-weighted
11 consequences).

12 **E.3.4 Impact of Power Uprates**

13 The NRC regulates the maximum power level at which a commercial nuclear power plant may
14 operate. This power level is used, with other data, in many of the licensing analyses that
15 demonstrate the safety of the plant. This power level is included in the license and technical
16 specifications for the plant. The NRC controls any change in a license or technical specification,
17 and the licensee may only change these documents after the NRC approves the licensee's
18 application for change. Power uprates are defined as the process of increasing the maximum
19 power level at which a nuclear power plant may operate. Although power uprates have been
20 approved by the NRC since 1977, the effects of power uprates since 1996 were not taken into
21 account in the 1996 LR GEIS. Extended power uprates began to be approved in 1998. The
22 purpose of this section is to provide an assessment of the impact of power uprates on the risk of
23 severe accidents. This section also addresses anticipated increases in fuel enrichment.

24 Utilities have been using power uprates since the 1970s as a way to increase the power output
25 of their nuclear power plants. To increase the power output of a reactor, typically more highly
26 enriched uranium fuel and/or more fresh fuel is used. This enables the reactor to produce more
27 thermal energy and therefore more steam, driving a turbine generator to produce electricity. To
28 accomplish this, components such as pipes, valves, pumps, heat exchangers, electrical
29 transformers, and generators must be able to accommodate the conditions that would exist at
30 the higher power level. For example, a higher power level usually involves higher steam and
31 water flow through the systems used in converting the thermal power to electric power. These
32 systems must be capable of accommodating the higher flows. In some instances, licensees will
33 modify and/or replace components in order to accommodate a higher power level.

34 There are three categories of power uprates:

- 35 • measurement uncertainty recapture power uprates (MURs);
- 36 • stretch power uprates (SPUs); and
- 37 • extended power uprates (EPUs).

38 Measurement uncertainty recapture power uprates are less than 2 percent and are achieved by
39 implementing enhanced techniques for calculating reactor power. This involves the use of
40 state-of-the-art feedwater flow measurement devices to more precisely measure feedwater flow,
41 which is used to calculate reactor power. More precise measurements reduce the degree of
42 uncertainty in the power level, which is used by analysts to predict the ability of the reactor to be
43 safely shut down under postulated accident conditions.

Appendix E

1 Stretch power uprates are typically up to 7 percent and are within the design capacity of the
2 plant. The actual value for the percentage increase in power a plant can achieve and stay
3 within the stretch power uprate category is plant-specific and depends on the operating margins
4 included in the design of a particular plant. Stretch power uprates usually involve changes to
5 instrumentation setpoints but do not involve major plant modifications.

6 Extended power uprates are greater than SPUs and have been approved for increases as high
7 as 20 percent. These uprates require significant modifications to major balance-of-plant
8 equipment such as the high-pressure turbines, condensate pumps and motors, main
9 generators, and/or transformers.

10 An increase in plant power level will affect the source term available for release in a severe
11 accident (see previous section) and, thus, the quantified risk of severe accidents. Power
12 uprates generally affect the source term radionuclide magnitude and mix due to small changes
13 in fuel burnup (higher burnup requires increased uranium enrichment in the fuel), the amount of
14 fuel used, and isotopic concentrations of the radionuclides in the irradiated fuel relative to the
15 original level of burnup. To accommodate the increased power level and associated source
16 term, facility modifications and technical specification changes are made, which lower allowable
17 leakage to the environment to ensure that the NRC's acceptance criteria for radiological
18 consequences analyses continue to be met for normal plant operations and for design-basis
19 accidents.

20 With regard to severe accidents, potential risk increases are associated with implementing a
21 power uprate due to the increased heat loads at higher power levels and the resulting
22 reductions in the times available to perform specific accident response actions. In addition,
23 there can be impacts on the equipment loads and the potential for an increase in the frequency
24 of reactor scrams due to these increased loads and tighter operating margins. For small power
25 uprates (i.e., MURs and SPUs), the risk increases are expected to be exceedingly small, so
26 LARs for these power uprates do not generally include an assessment of the change in risk.
27 For EPUs, however, notwithstanding any plant modifications that could reduce risk, some
28 increase in risk is expected. Depending on the type of plant-specific modifications necessary to
29 implement the larger power uprates, these power uprates have the potential to significantly
30 increase plant risks, so an assessment of the impact on CDF and LERF is included with EPU
31 LARs (NRC 2003).

32 The purpose of this section is to assess the impact of power uprates on severe accident risk
33 that have been approved by the NRC since issuance of the 1996 LR GEIS. In the 2013 LR
34 GEIS, using power uprate risk information up to that point in time, the NRC staff concluded the
35 following:

36 Power uprates would result in a small to (in some cases) moderate increase in
37 the environmental impacts from a postulated accident. However, taken in
38 combination with the other information presented in this appendix, the increases
39 would be bounded by the 95 percent UCB values in Tables 5.10 and 5.11 of the
40 1996 GEIS.

41 This LR GEIS revision confirms the 2013 conclusions by considering risk information from
42 power uprate LARs.

1 *E.3.4.1 Airborne Pathway Impacts*

2 Power uprates require using fuel that has a higher percentage of uranium-235 or additional
 3 fresh fuel in order to derive more energy from the operation of the reactor. This results in a
 4 larger radionuclide inventory (particularly short-lived isotopes, assuming no change in burnup
 5 limits) in the reactor core, than the same core at a lower power level. The larger radionuclide
 6 inventory represents a larger source term for accidents and can result in higher doses to offsite
 7 populations in the event of a severe accident. Typically, short-lived isotopes are the main
 8 contributor to early fatalities. As stated in NUREG-1449 (NRC 1993), short-lived isotopes make
 9 up 80 percent of the dose following early release.

10 The NRC uses LERF as a surrogate for the individual early fatality risk QHO. Thus, the impact
 11 of a power uprate on early fatalities can be gauged by considering the impact of the uprate on
 12 the LERF metric. To this end, Table E.3-16 presents the change in LERF calculated by
 13 licensees who have been granted an EPU. As shown, the change in LERF ranges from
 14 decreases²⁶ to increases of up to 32 percent (with a mean of 5.7 percent). Relative to the
 15 substantial decreases in probability-weighted consequences since issuance of the 1996 LR
 16 GEIS discussed previously with respect to new information on internal and external events and
 17 on source term, this increase due to EPUs is judged to be small.²⁷ Additional discussion of new
 18 information about early fatality risk is provided in Section E.3.9 with regard to the results of the
 19 SOARCA study. SOARCA found the individual early fatality risk to be in the 1E-14/RV range or
 20 essentially zero for the risk-significant scenarios evaluated for three plants.

21 **Table E.3-16 Changes in Large Early Release Frequencies for Extended Power Uprates**

Nuclear Power Plant	Percent Increase in Power	Percent Increase in Internal Event LERF
Arkansas 2	7.5	24
Beaver Valley 1	8	5.6
Beaver Valley 2	8	4.1
Browns Ferry 1	14.3	9.7
Browns Ferry 2	14.3	8.3
Browns Ferry 3	14.3	7.5
Brunswick 1, 2	15	4.5
Clinton	20	5.5
Dresden 2, 3	17	10
Duane Arnold	15.3	16
Ginna	16.8	19
Hope Creek	15	30
Monticello	12.9	7.8
Nine Mile Point 2	15	5.1
Peach Bottom 2, 3	12.4	2.8
Point Beach 1,2	17	-33 ^(a)
Quad Cities 1, 2	17.8	4

²⁶ The negative impacts reflect regulatory commitments to make specific plant improvements prior to implementation of the EPU.

²⁷ It is noted that a few of these EPUs were accounted for in the license renewal SAMA analyses previously discussed in this appendix (e.g., Beaver Valley, Brunswick, Waterford).

Nuclear Power Plant	Percent Increase in Power	Percent Increase in Internal Event LERF
St. Lucie 1	11.9	-20 ^(a)
St. Lucie 2	11.9	-0.1 ^(a)
Susquehanna 1, 2	13	<1
Turkey Point 3	15	30
Turkey Point 4	15	32
Vermont Yankee	20	5
Waterford	8.0	4.6
Mean	14.3	5.7

1 LERF = large early release frequency.

2 (a) The reduction in LERF reflects plant improvements that result in a risk reduction that is greater than the increase
3 in risk due to the extended power uprate.

4 Source: NRC 2022c, unless otherwise noted.

5 *E.3.4.2 Other Pathway Impacts*

6 As discussed in previous sections, the change in impacts due to other pathways is considered
7 to be bounded by the change in the airborne pathway, consistent with the results obtained in the
8 1996 LR GEIS.

9 *E.3.4.3 Conclusion*

10 Power uprates would result in a small increase in the environmental impacts from a postulated
11 accident. However, taken in combination with the other information presented in this appendix,
12 the increases would be bounded by the 95 percent UCB values in Tables 5-10 and 5-11 of the
13 1996 LR GEIS and in Section E.3.2 of this appendix.

14 **E.3.5 Impact of Higher Fuel Burnup**

15 An EA was published by the NRC in 1988 about the effects of increased peak burnup (to
16 60 gigawatt-days [units of energy] per metric tonne [GWd/MT], 5 percent by weight uranium-
17 235). NUREG/CR-5009 (Baker et al. 1988) is the basis for the EA. NUREG/CR-6703
18 (Ramsdell et al. 2001) is a more current analysis using updated designs and data, and peak
19 burnup up to 75 GWd/MT. The purpose of this section is to include the updated information
20 from NUREG/CR-6703 in this LR GEIS revision to account for the effect of current and possible
21 future increased fuel burnup on postulated accidents.

22 The history of fuel utilization for BWRs and PWRs has seen a gradual progression toward
23 higher fuel discharge burnups and increased enrichments to allow for more efficient utilization of
24 the fuel and longer operating cycles. The current fuel burnup limits differ slightly among fuel
25 vendors and fuel products, but fuel assemblies are generally limited to a maximum rod-average
26 burnup of 62 GWd/MTU. However, some potential applicants are interested in raising this limit
27 up to 75 GWd/MTU rod-average. Burnup limits are not specified in any regulations. Burnup
28 limits are incorporated into power reactor licenses once they are reviewed and approved by the
29 NRC staff in safety evaluations based on approved topical reports. As such, the NRC has
30 continuously evaluated the impact of higher fuel burnups and increased enrichments on the
31 various regulatory source terms.

1 All currently operating nuclear power plants were licensed in accordance with the original 1962
2 reactor site criteria (10 CFR Part 100), which for the purposes of licensing nuclear power plants
3 require that radionuclide releases to reactor containments associated with a “substantial
4 meltdown” of the reactor core be postulated. To meet the Part 100 siting regulation, facilities
5 were originally designed and sited with a historical regulatory source term published in 1962 by
6 the U.S. Atomic Energy Commission in Technical Information Document (TID) 14844,
7 *Calculation of Distance Factors for Power and Test Reactors* (DiNunno et al. 1962). This
8 source term was based on results of experiments involving the heatup of irradiated fuel
9 fragments in a furnace with relatively low burnup rates and enrichments. This source term
10 formed the basis for the early Regulatory Guides 1.3 (AEC 1974a) and 1.4 (AEC 1974b), which
11 have been used to determine compliance with the NRC's reactor site criteria set forth in 10 CFR
12 Part 100 and to evaluate other important plant performance requirements.

13 After the Three Mile Island Unit 2 meltdown, the NRC initiated a major research effort in the
14 area of severe accidents. A motivation for this effort was the differences in the observed
15 radionuclide behavior during the accident and various aspects of the TID-14844 source term
16 such as aerosol physics and radionuclide release and transport through the plant systems. The
17 culmination of this work with respect to commercial nuclear power plant severe accident risk
18 assessment was published by the NRC in NUREG-1150, *An Assessment for Five U.S. Nuclear*
19 *Power Plants* (NRC 1990). From this body of research, a new set of generic “regulatory
20 accident source terms” for representative BWR and PWR nuclear plants was derived and
21 published in NUREG-1465, *Accident Source Terms for Light-Water Nuclear Power Plants* (NRC
22 1995a). This report provided more realistic estimates of the source term release into
23 containment in terms of timing, nuclide types, quantities, and chemical form, given a severe
24 core-melt accident.

25 In December 1999, the NRC issued a new regulation, 10 CFR 50.67, “Accident source term,”
26 which provided a mechanism for licensed power reactors to voluntarily replace the traditional
27 TID-14844 accident source term used in their design-basis accident analyses with an alternative
28 source term more consistent with the results published in NUREG-1150 and NUREG-1465.
29 Regulatory guidance for the implementation of the alternative approach is provided in
30 Regulatory Guide (RG) 1.183, *Alternative Radiological Source Terms for Evaluating Design*
31 *Basis Accidents at Nuclear Power Plants*, Revision 0 (NRC 2000). RG 1.183, Footnote 10,
32 limits the use of this source term for light water reactor fuel with peak burnups of up to
33 62 GWD/MTU. To date, nearly all commercial nuclear power plant licensees have adopted the
34 AST as their licensing and design basis by applying the methodologies of RG 1.183.

35 In January 2011, in support of the NRC staff, Sandia National Laboratories published the report
36 SAND 2011-0128, *Accident Source Terms for Light-water Nuclear Power Plants Using Higher-*
37 *Burnup or MOX Fuel* (SNL 2011), to assess the impacts on the NUREG-1465 source term for
38 facilities using higher-burnup and mixed-oxide fuels. That report documents a series of
39 MELCOR calculations to compare source terms for low burnup fuel (26–38 GWd/MTU core
40 average discharge burnup, which varied depending on the plant analyzed) vs. high burnup fuel
41 in BWRs and PWRs (59 GWd/MTU maximum assembly-averaged burnup corresponding to
42 62 GWd/MTU peak rod-average burnup). The calculations accounted for cycle-specific
43 information, fuel assembly design, core inventories, and decay heat. They also accounted for
44 higher fission product diffusivity for the high burnup fuel based on experimental results from the

1 VERCORS program in France.²⁸ The diffusion coefficient is based on VERCORS test RT-6,
2 which used a uranium dioxide (UO₂) pellet irradiated to 72 GWd/MTU in a commercial PWR.²⁹
3 Important differences among the accident source terms derived and reported in SAND 2011-
4 0128 (SNL 2011) and NUREG-1465 (NRC 1995a) are not attributable to either fuel burnup or
5 use of mixed-oxide fuel. Rather, differences among the source terms are due predominantly to
6 improved understanding of the physics of core meltdown accidents. Heat losses from the
7 degrading reactor core prolong the process of in-vessel release of radionuclides. Improved
8 understanding of the chemistries of tellurium and cesium under reactor accidents changes the
9 predicted behavior characteristics of these radioactive elements relative to what was assumed
10 in the derivation of the NUREG-1465 source term. An additional radionuclide chemical class
11 had also been defined to account for release of cesium as cesium molybdate, which enhances
12 molybdenum release relative to other metallic fission products.

13 In May 13, 2020, NRC Memorandum, "Applicability of Source Term for Accident Tolerant Fuel,
14 High Burn Up and Extended Enrichment" (NRC 2020b), assessed the applicability of
15 RG 1.183's use of the NUREG-1465 source term for:

- 16 • burnups of up to 68 GWd/MTU, excluding potential impacts related to fuel fragmentation,
17 relocation, and dispersal;
- 18 • enrichment between 5–8 percent; and
- 19 • near-term accident-tolerant fuel designs for chromium-coated cladding and chromia-
20 doped fuel.

21 The memo recommended the use of accident source terms from SAND2011-0128 (SNL 2011)
22 and non-loss-of-coolant accident (non-LOCA) source terms based on Fuel Analysis under
23 Steady-state and Transients code calculations to serve as a basis for a future RG 1.183 update.
24 This recommendation is based on the limited impact of burnup effects between 38 GWd/MTU
25 and 62 GWd/MTU, where it was found to be reasonable to extrapolate the conclusion for fuel
26 with a 68 GWd/MTU peak rod-average discharge burnup.

27 In 2022, NRC revised RG 1.183, Revision 0, to expand its applicability to encompass fuel
28 burnup extensions of up to 68 GWd/MTU (rod-average) and enrichments of up to 8 weight-
29 percent uranium-235 based on recommendations from the May 13, 2020 NRC Memorandum
30 (NRC 2020b).

31 *E.3.5.1 Airborne Pathway Impacts*

32 The increased environmental impacts of accidents where high burnup fuel is being used
33 (assuming no change in plant power level) are due to the effects of an increased inventory of
34 long-lived fission products. Long-lived fission products contribute primarily to latent health
35 effects. Because latent health effects are directly scalable to dose, the assessment is based
36 upon the increase in population dose due to the use of high burnup fuel.

²⁸ The VERCORS program studied the release of fission products from irradiated UO₂ pellets in a furnace under simulated severe accident conditions. For more information about this program and its results, please refer to the article by G. Ducros et al., "Fission product release under severe accidental conditions: general presentation of the program and synthesis of VERCORS 1–6 results," *Nuclear Engineering and Design* 208.2 (2001): 191-203 (Ducros et al. 2001).

²⁹ See SAND2010-1633, *Synthesis of VERCORS and Phebus Data in Severe Accident Codes and Applications* (SNL 2010) for further information.

1 Table E.15 of the 2013 LR GEIS and Table E.3-17 below provide the dose to the individual
 2 located at the exclusion area boundary and the mean total population dose from NUREG/CR-
 3 6703 (Ramsdell et al. 2001). The exclusion area boundary dose includes contributions from
 4 inhalation and external dose. The total population dose also includes contributions from
 5 contaminated foods. The increase in population dose is moderate (38 percent) from 42 to
 6 75 GWd/MT for PWRs. For BWRs, the net increase in population dose is small (8 percent).
 7 Although the analysis in NUREG/CR-6703 is for design-basis accidents, the percentage
 8 increase in impacts would be generally similar for severe accidents. Even though there are
 9 increases in plant population dose (factor of <1.4) because of increased burnup, the increase is
 10 less than the decrease in PDR since the publication of the 1996 LR GEIS (see Table E.3-17).

11 **Table E.3-17 Loss-of-Coolant Accident Consequences as a Function of Fuel Burnup**

Reactor Type	Peak Rod Burnup (GWd/MT)	Individual Dose at 0.8 km ^(a) (rem) ^(b)	Mean Total Population Dose (person-rem) ^(b)
PWR	42	10	940,000
PWR	50	10	1,100,000
PWR	60	10	1,200,000
PWR	62	10	1,200,000
PWR	65	11	1,200,000
PWR	70	11	1,300,000
PWR	75	11	1,300,000
BWR	60	10	1,300,000
BWR	62	10	1,300,000
BWR	65	10	1,300,000
BWR	70	11	1,400,000
BWR	75	11	1,400,000

12 BWR = boiling water reactor; PWR = pressurized water reactor.

13 (a) Unit conversion: 0.8 km = 0.5 mi.

14 (b) Note that these doses are on a per event basis, not a frequency (per year) basis.

15 E.3.5.2 Other Pathway Impacts

16 As discussed in previous sections, the change in impacts due to other pathways is considered
 17 bounded by the change in the airborne pathway, consistent with the results obtained in the 1996
 18 LR GEIS.

19 E.3.5.3 Conclusion

20 Increased peak fuel burnup from 42 to 75 GWd/MT for PWRs and 60 to 75 GWd/MT for BWRs
 21 results in small increases (up to 38 percent) in the environmental impacts in the event of a
 22 severe accident. However, taken in combination with the other information presented in this
 23 appendix, the increases would be bounded by the 95 percent UCB values in Tables 5-10 and
 24 5-11 of the 1996 LR GEIS and would be very small increases in environmental impact relative to
 25 the large decreases in population dose (orders of magnitude) since the publication of the 1996
 26 LR GEIS, as discussed in Section E.3.2 of this appendix.

27 E.3.6 Impact from Accidents at Low Power and Shutdown Conditions

28 The 1996 LR GEIS did not include an assessment of the environmental impacts of accidents
 29 initiated under low power or shutdown conditions. These conditions include operating at power

1 levels less than 5 percent, shutdown configurations (with or without maintenance or plant
2 modifications under way), and fuel-handling activities. The safety concern under these
3 conditions is that plant configurations may be established where not all plant safety systems and
4 features would be operable (e.g., containment integrity may not be required) and activities (e.g.,
5 plant modification) could be under way that could not be accomplished while at full power.
6 Accordingly, accidents initiated under such conditions may have different initiators, progress
7 differently, and have different consequences than those initiated under full power conditions. In
8 addition, operating experience has shown that events affecting fuel cooling do occur during
9 shutdown operations. Therefore, the industry implemented a number of voluntary measures in
10 response to NRC generic letters and bulletins and in 1991 developed guidelines for the
11 assessment of shutdown management and implementation of safety improvements (NUMARC
12 1991). As discussed in SECY-97-168 (NRC 1997c), these voluntary industry initiatives resulted
13 in improved safety.

14 On July 19, 1999, the NRC issued a final rulemaking modifying the Maintenance Rule (64 FR
15 38551). This rulemaking established requirements under 10 CFR 50.65(a)(4) for the
16 assessment and management of risk associated with maintenance activities and clarified the
17 applicability of the Maintenance Rule to all modes of plant operation, including full power
18 operations, low power operations, and plant shutdown configurations. The assessments are to
19 be used so that the increase in risk that may result from maintenance activities will be managed
20 to ensure that the plant is not inadvertently placed in a condition of significant risk or a condition
21 that would degrade the performance of safety functions to an unacceptable level. Guidance on
22 the implementation of a Maintenance Rule program acceptable to the NRC is provided in
23 NUMARC 93-01, the current version of which is Revision 4F (NEI 2018). This guidance is
24 endorsed by the NRC staff in RG 1.160, Revision 3 (NRC 2018b).

25 NUMARC 93-01 specifies that the scope of the systems, structures, and components to be
26 addressed by the assessment for shutdown conditions are those systems, structures, and
27 components necessary to support the following key safety functions for preventing or mitigating
28 severe accidents:

- 29 • Decay heat removal capability – The ability to maintain reactor coolant system
30 temperature and pressure, and SFP temperature, below specified limits following a
31 shutdown.
- 32 • Inventory control – Measures established to ensure that irradiated fuel remains covered
33 with coolant to maintain heat transfer and shielding requirements.
- 34 • Power availability – Measures to ensure the availability of electrical power sources
35 required to operate the systems, structures, and components necessary to provide the
36 key safety functions during shutdown.
- 37 • Reactivity control – Measures established to preclude inadvertent dilutions, criticalities,
38 power excursions, or losses of shutdown margin and to predict and monitor core
39 behavior.
- 40 • Containment (primary/secondary) – Measures to secure primary (PWR) or secondary
41 (BWR) containment and its associated systems, structures, and components as a
42 FUNCTIONAL barrier to accidental release of radiological material under existing plant
43 conditions.

44 As discussed previously, after the March 11, 2011 accident at the Fukushima Dai-ichi nuclear
45 power plant, the NRC issued Order EA-12-049, "Issuance of Order to Modify Licenses with

1 Regard to Requirements for Mitigation Strategies for Beyond-Design-Basis External Events,”
2 dated March 12, 2012 (NRC 2012d). This Order requires that licensees be capable of
3 implementing the strategies in all modes of plant operation, including full power operations, low
4 power operations, and plant shutdown configurations. Regulatory guidance on this requirement
5 contained in NEI 12-06, Revision 4, *Diverse and Flexible Coping Strategies (FLEX)*
6 *Implementation Guide*, issued December 2016 (NEI 2016), Section 3.2.3, as endorsed by the
7 NRC staff in JLD-ISG-2012-01, Revision 2, “Compliance with Order EA-12-049, Order Modifying
8 Licenses with Regard to Requirements for Mitigation Strategies for Beyond-Design-Basis
9 External Events,” dated February 2017 (NRC 2017c), specifies that licensees would enhance
10 existing shutdown risk processes and procedures through incorporation of FLEX equipment
11 acquired to meet the Order requirements. This includes maintaining the equipment necessary
12 to support shutdown, assuring that risk processes and procedures remain readily available, and
13 determining how the equipment can be deployed or pre-deployed (pre-staged) to support
14 maintaining or restoring the key safety functions during a loss of shutdown cooling. The NRC
15 required licensees to comply with the Order by December 31, 2016. All operating power reactor
16 licensees have complied with the portions of the Order that affect the shutdown risk processes.

17 All nuclear power plant licensees are obligated to comply with the Maintenance Rule, including
18 10 CFR 50.65(a)(4) for the assessment and management of risk associated with maintenance
19 activities, including during low power operations and plant shutdown configurations. All nuclear
20 power plant licensees have implemented the guidance in NUMARC 93-01, Revision 4F, as
21 endorsed by the NRC in RG 1.160, Revision 3, for implementing the Maintenance Rule.
22 Promulgation of 10 CFR 50.65(a)(4) to require licensees to assess and manage the increase in
23 risk that may result from the proposed maintenance activities and industry’s implementation of
24 NUMARC 93-01 have further enhanced the NRC staff’s ability to oversee licensee activities
25 related to shutdown risk.

26 *E.3.6.1 Airborne Pathway Impacts*

27 This section provides an assessment of the risk from postulated severe accidents under low
28 power and shutdown conditions relative to the risk from postulated severe accidents under full
29 power conditions, including a comparison to the findings in the 1996 LR GEIS.

30 The conditions assessed are as follows:

- 31 • plant operation at power levels between 0 and 5 percent;
- 32 • shutdown with containment open; and
- 33 • fuel handling inside the containment structure.

34 In 1997, the NRC staff recommended a proposed rule be considered to address shutdown
35 conditions. Although the Commission did not approve going forward with the proposed rule
36 (see SRM-97-168, NRC 1997d), the technical basis for the proposed rule provides additional
37 useful information. NUREG-1449 (NRC 1993) presents an analysis of actual events that have
38 occurred under low power and shutdown conditions. This analysis includes an estimate of the
39 conditional CDF associated with each event and an overall assessment of the range of total
40 CDFs (mean value) that could result from events under low power and shutdown conditions.
41 This range was from $10^{-5}/\text{yr}$ to $10^{-4}/\text{yr}$.

42 In addition, NUREG/CR-6143 (SNL 1995) and NUREG/CR-6144 (BNL 1995b) provide low
43 power and shutdown risk assessments for two plants (Grand Gulf Unit 1, a BWR, and Surry Unit

1 1, a PWR). In both studies, a screening analysis was first performed of several plant
2 operational states, each representing different potential plant configurations during low power
3 and shutdown conditions. Based on the results of the screening analyses, a subset of plant
4 operational states was selected for detailed risk analysis. For both risk assessments, the plant
5 operational states selected were for plant configurations that were determined to have a
6 significant contribution to plant low power and shutdown risk.³⁰ For the Grand Gulf plant, the
7 mean CDF stated in NUREG/CR-6143 is 2×10^{-6} /yr for internal events, with the contribution
8 from internal flooding events, internal fire events, and seismic events each being less than
9 1×10^{-7} /yr. For the Surry plant (NUREG/CR-6144), the mean CDF is 5×10^{-6} /yr for internal
10 events, with the contributions from internal flooding events also being 5×10^{-6} /yr, from internal
11 fire events being 2×10^{-5} /yr, and from seismic events being less than 1×10^{-7} /yr. However,
12 such CDFs need to be considered with respect to their consequences. Due to the decay time
13 associated with low power and shutdown conditions (i.e., decay of short-lived isotopes and
14 lower decay heat) and, in most cases, longer times available to take mitigative action, the offsite
15 consequences would be less than for accidents under full power. However, in certain plant
16 operating states, the containment in those states may be open. Thus, a higher conditional
17 probability for containment bypass might exist.

18 NUREG/CR-6143 (SNL 1995) and NUREG/CR-6144 (BNL 1995b) also provide estimates of the
19 offsite airborne pathway consequences on human health from accidents (internal events only)
20 under low power and shutdown conditions. Table E.3-18 provides these estimates for the
21 Grand Gulf and Surry plants. For comparison purposes, also shown for each plant are the
22 airborne pathway offsite consequence results for accidents at full power from NUREG-1150
23 (NRC 1990) (internal events only), which is a vintage risk assessment similar to the low power
24 and shutdown risk assessments. The results demonstrate that the airborne impacts from
25 accidents at low power and under shutdown conditions are on the same order of magnitude as
26 those for accidents at full power (i.e., generally, about the same or less). Table E.3-18 also
27 compares these results to the All Hazards risk results reported in the license renewal SAMA
28 analyses for these same two plants (these results account for the external events multiplier
29 previously discussed in Section E.3.2). Even after accounting for external events, the SAMA
30 results are on the same order of magnitude as the NUREG-1150 results and the low power and
31 shutdown risk results. Finally, these results are compared to the 95 percent UCB risk results
32 from the 1996 LR GEIS. As can be seen, the 1996 LR GEIS airborne impacts (probability-
33 weighted consequences for population dose) are greater by factors of 30 to 210 than those from
34 the license renewal SAMA analyses. Even doubling or tripling the SAMA risks to account for
35 the risk from accidents under low power and shutdown configurations will not yield PDR results
36 that challenge the 1996 LR GEIS risk results. A similar conclusion is reached for the other risk
37 metrics (i.e., early fatality risk and latent fatality risk). Thus, even though the 1996 LR GEIS
38 estimates regarding the airborne pathway environmental impact are for internal events at full
39 power only, the conservatism in these estimates bounds the impacts from accidents under low
40 power and shutdown configurations.

³⁰ For Grand Gulf Unit 1, the plant operational state evaluated was a refueling outage (cold shutdown as defined by the plant-specific technical specifications). For Surry Unit 1, the plant operational states evaluated were for mid-loop operation (the reactor coolant system is lowered to the mid-plane of the hot leg).

1 **Table E.3-18 Airborne Impacts of Low Power and Shutdown Accidents (Internal Events**
 2 **Initiators)**

Nuclear Power Plant	Impact	Low Power / Shutdown Accidents (mean values) ^(a)	Full Power Accidents – Internal Events (mean values) ^(b)	Full Power Accidents – All Hazards (point estimate values) ^(c)	Full Power Accidents (95% UCB values) ^(d)
Grand Gulf 1	CDF	$2 \times 10^{-6}/\text{yr}$	$4.0 \times 10^{-6}/\text{yr}$	$3.2 \times 10^{-5}/\text{yr}$	$2.4 \times 10^{-5}/\text{yr}$
Grand Gulf 1	PDR (person-rem per year)	8.7	~6	6.7	1,441
Grand Gulf 1	Early Fatality Risk ^(e)	$1 \times 10^{-8}/\text{yr}$	$\sim 1 \times 10^{-8}/\text{yr}$	Not Estimated	$2.8 \times 10^{-3}/\text{yr}$
Grand Gulf 1	Latent Fatality Risk ^(f)	$4 \times 10^{-3}/\text{yr}$	$\sim 1 \times 10^{-3}/\text{yr}$	Not Estimated	1.0/yr
Surry 1	CDF	$5 \times 10^{-6}/\text{yr}$	$4.0 \times 10^{-5}/\text{yr}$	$7.6 \times 10^{-5}/\text{yr}$	Not Estimated
Surry 1	PDR (person-rem per year)	0.4	~30	36	1,200
Surry 1	Early Fatality Risk	$5 \times 10^{-8}/\text{yr}$	$\sim 2 \times 10^{-6}/\text{yr}$	Not Estimated	$1.6 \times 10^{-2}/\text{yr}$
Surry 1	Latent Fatality Risk	$2 \times 10^{-2}/\text{yr}$	$\sim 5 \times 10^{-3}/\text{yr}$	Not Estimated	0.9/yr

3 CDF = core damage frequency; PDR = population dose risk; UCB = upper confidence bound.

4 (a) Data for Grand Gulf are from NUREG/CR-6143 (SNL 1995); data for Surry are from NUREG/CR-6144 (BNL
 5 1995b).

6 (b) Data are from NUREG-1150 (NRC 1990).

7 (c) Data for Grand Gulf are from NUREG-1437, Supplement 50 (NRC 2014d); data for Surry are from NUREG-1437,
 8 Supplement 6 (NRC 2002a).

9 (d) Data are from the 1996 LR GEIS.

10 (e) The individual early fatality risk within 1 mi (1.6 km) is the frequency (per year) that a person living within 1 mi
 11 (1.6 km) of the site boundary will die within a year due to the accident. The entire population within 1 mi is
 12 considered to obtain an average value.

13 (f) The individual latent cancer fatality risk within 10 mi (16 km) is the frequency (per year) that a person living within
 14 10 mi (16 km) of the plant will die many years later from cancer due to radiation exposure received from the
 15 accident. The entire population within 10 mi (16 km) is considered to obtain an average value.

16 E.3.6.2 Other Pathway Impacts

17 For the impacts from surface water and groundwater contamination from accidents under low
 18 power and shutdown conditions, the estimates for accidents from full power (internal events
 19 only) in the 1996 LR GEIS can be used for comparison. In the 1996 LR GEIS, for the surface
 20 water pathways, it was estimated that the impacts from the drinking water pathway would be a
 21 small fraction of those from the airborne pathway. The risk associated with the aquatic food
 22 pathway was found to be also relatively small compared to the risks associated with the
 23 airborne pathway for most sites and essentially the same as the atmospheric pathway for the
 24 few sites with large annual aquatic food harvests. With the airborne impacts from accidents
 25 under low power and shutdown conditions in NUREG/CR-6143 (SNL 1995), NUREG/CR-6144
 26 (BNL 1995b), and NUREG-1150 (NRC 1990) estimated to be considerably less than the
 27 impacts from accidents at full power in the 1996 LR GEIS, the surface water pathway impacts
 28 should likewise be less, and thus, the risks reported in the 1996 LR GEIS should be bounding.

29 Section 5.3.3.4 of the 1996 LR GEIS concluded that the contribution of risk from the
 30 groundwater pathway for at-power accidents “generally contributes only a small fraction of that
 31 risk attributable to the atmospheric pathway but in a few cases may contribute a comparable
 32 risk.” Groundwater contamination due to basemat melt-through would be less likely than for

1 accidents at full power, due to the lower decay heat associated with low power and shutdown
2 events. Thus, the risks portrayed in the 1996 LR GEIS are considered to be bounding.

3 With respect to the economic impacts regardless of contamination pathway, the lower estimated
4 person-rem/yr from accidents under low power and shutdown conditions should also result in
5 lower economic impacts than those from accidents at full power.

6 *E.3.6.3 Conclusion*

7 In summary, the NRC staff concluded that the environmental impacts from accidents at low
8 power and under shutdown conditions are generally comparable to those from accidents at full
9 power when comparing the NUREG/CR-6143 (SNL 1995) and NUREG/CR-6144 (BNL 1995b)
10 values to NUREG-1150 (NRC 1990) values. Furthermore, even after accounting for external
11 events, the license renewal SAMA results are on the same order of magnitude as the NUREG-
12 1150 results and the low power and shutdown risk results. Although the impacts under low
13 power and shutdown conditions could be somewhat greater than for full power conditions (for
14 certain metrics), the 1996 LR GEIS estimates of the environmental impact of severe accidents
15 bound the potential impacts from accidents at low power and shutdown conditions with
16 significant margin. In addition, as cited above and discussed in SECY-97-168 (NRC 1997c),
17 industry initiatives taken during the early 1990s have also contributed to the improved safety of
18 low power and shutdown operations. Finally, promulgation of 10 CFR 50.65(a)(4) to require
19 licensees to assess and manage the increase in risk that may result from the proposed
20 maintenance activities and industry's implementation of NUMARC 93-01 have further enhanced
21 the NRC staff's ability to oversee licensee activities related to shutdown risk. The NRC staff
22 concludes that the information from the low power and shutdown PRAs is not significant for the
23 purposes of this LR GEIS revision, that low power and shutdown risk is effectively managed by
24 NRC-required Maintenance Rule programs, and that, therefore low power and shutdown risk is
25 not expected to challenge the 1996 LR GEIS 95 percent UCB risk metrics during the SLR time
26 period.

27 **E.3.7 Impact from Accidents at Spent Fuel Pools**

28 The 1996 LR GEIS did not include an explicit assessment of the environmental impacts of
29 accidents at the SFPs located at each reactor site. The 1996 LR GEIS did, however, discuss
30 qualitatively (see Section 5.2.3.1) the reasons why the impact of accidents at SFPs would be
31 much less than that from reactor accidents. Thus, in Table B-1 of 10 CFR Part 51, it was
32 concluded that accidents at SFPs could be classified as Category 1 and not require further
33 analysis in support of license renewal. This was primarily because of the resolution of Generic
34 Safety Issue 82, "Beyond Design Basis Accidents in Spent Fuel Pools," concluded that the risk
35 from accidents at SFPs was low and, accordingly, no additional regulatory action was
36 necessary. The analysis supporting this conclusion is contained in NUREG-1353 (NRC 1989c).

37 Since issuance of the 1996 LR GEIS, additional analysis of the risk from SFP accidents has
38 been performed and documented. These analyses and associated regulatory actions provide
39 further justification for the conclusion that risk from accidents at SFPs is low. For example, in
40 2001, the NRC published NUREG-1738 (NRC 2001), which evaluated SFP risk during
41 decommissioning. Additionally, further analysis has been performed on SFP security as a result
42 of the September 11, 2001 terrorist attacks. However, much of this analysis contains security-
43 related information and is not publicly available.

1 The 2013 LR GEIS considered the risk from severe accidents in SFPs relative to the risk from
2 severe accidents in reactors, including a comparison to the findings in the 1996 LR GEIS. The
3 2013 LR GEIS concluded that the environmental impacts from accidents at SFPs, as quantified
4 in NUREG-1738 (NRC 2001), can be comparable to those from reactor accidents at full power,
5 as estimated in NUREG-1150 (NRC 1990). Subsequent analyses performed, and mitigative
6 measures employed since 2001, have further lowered the risk of this class of accidents. In
7 addition, even the conservative estimates from NUREG-1738 are much less than the impacts
8 from full power reactor accidents as estimated in the 1996 LR GEIS.

9 More recent analysis demonstrates even lower risk and safety improvements. For example, the
10 NRC performed a consequence study in NUREG-2161, *Consequence Study of a Beyond-
11 Design-Basis Earthquake Affecting the Spent Fuel Pool for a U.S. Mark I Boiling Water Reactor*
12 (NRC 2014a), referred to as the Spent Fuel Pool (SFP) Study, to continue its examination of the
13 risks and consequences of postulated SFP accidents. As directed by the Commission in SRM-
14 SECY-12-0025, dated March 9, 2012 (NRC 2012e), after the severe accident at the Fukushima
15 Dai-ichi nuclear power plant, the NRC staff has undertaken regulatory actions that originated
16 from the NTF recommendations to enhance reactor and SFP safety. On March 12, 2012, the
17 staff issued Order EA-12-051 (NRC 2012a), which requires that licensees install reliable means
18 of remotely monitoring SFP levels to support effective prioritization of event mitigation and
19 recovery actions in the event of a beyond-design-basis external event. In addition, the staff
20 issued Order EA-12-049 (NRC 2012c), which requires that licensees develop, implement, and
21 maintain guidance and strategies to maintain or restore core cooling, containment, and SFP
22 cooling capabilities after a beyond-design-basis external event. Upon full implementation of
23 these Orders, SFP safety was anticipated to be significantly increased.

24 The NRC issued Order EA-12-049, “Order Modifying Licenses with Regard to Requirements for
25 Mitigation Strategies for Beyond-Design Basis External Events,” (NRC 2012c) in March 2012
26 after the accident at the Fukushima Dai-ichi nuclear plant (NRC 2012f). This Order was
27 effective immediately and directed the nuclear power plants to provide FLEX in response to
28 beyond-design basis external events. The nuclear power plants’ Final Integrated Plans provide
29 strategies for maintaining or restoring core cooling, containment cooling, and SFP cooling
30 capabilities for a beyond-design-basis external event. The FLEX strategies and equipment,
31 when coupled with plant procedures, provide a safety benefit for all applicable events, not just
32 the beyond-design-basis events. The most common application of FLEX is its inclusion in Total
33 Loss of AC Power Event (Station Blackout—SBO) Emergency Procedures.

34 As a result of the terrorist attacks of September 11, 2001, the NRC issued EA-02-026, “Order
35 for Interim Safeguards and Security Compensatory Measures” (NRC 2002b), referred to as the
36 ICMs Orders, dated February 25, 2002. The ICMs Orders modified then-operating licenses for
37 commercial power reactor facilities to require compliance with specified interim safeguards and
38 security compensatory measures. Section B.5.b of the ICMs Orders requires licensees to adopt
39 mitigation strategies using readily available resources to maintain or restore core cooling,
40 containment, and SFP cooling capabilities to cope with the loss of large areas of the facility due
41 to large fires and explosions from any cause, including beyond-design-basis aircraft impacts.
42 Information about the historical evolution of mitigating measures implemented in response to the
43 ICMs Orders is described in the NRC memorandum dated February 4, 2010 (NRC 2010a).

44 NUREG-2161 (NRC 2014a) provides publicly available consequence estimates of a
45 hypothetical SFP accident initiated by a low-likelihood seismic event at a specific reference
46 plant. The study compares high-density and low-density loading conditions and assesses the
47 benefits of post-9/11 mitigation measures. Past risk studies have shown that storage of spent

1 fuel in a high-density configuration is safe and that the risk of a large release due to an accident
2 is very low. The NUREG-2161 results are consistent with earlier research conclusions that
3 SFPs are robust structures that are likely to withstand severe earthquakes without leaking. The
4 NRC continues to believe, based on this study and previous studies, that high-density storage of
5 spent fuel in pools protects public health and safety.

6 The purpose of this section is to consider the additional risk from severe accidents in SFPs,
7 which was not considered in the 1996 LR GEIS. This is done by comparing the risk from severe
8 accidents in SFPs to the risk from severe accidents in reactors, including a comparison to the
9 findings in the 1996 LR GEIS.

10 The environmental impacts of accidents at the spent fuel dry cask storage facilities located at
11 most reactor sites are not explicitly addressed in the 1996 LR GEIS. However, dry cask safety
12 is addressed under 10 CFR Part 72. In general, comparison of the NUREG-2161 (NRC 2014a)
13 SFP risk results to those from dry cask storage studies, specifically NUREG-1864 (NRC 2007a)
14 and supplemental analyses in NUREG-2161, indicates that in some circumstances, the
15 conditional individual latent cancer fatality (LCF) risk within 0 to 10 mi would be similar due
16 primarily to the conservative upper bound estimate of the dry cask release as well as the
17 expected effectiveness of protective actions in response to an SFP release. However,
18 conditional results for metrics such as population dose or condemned or interdicted lands are
19 several orders of magnitude lower for dry cask scenarios than the low end of consequences of
20 pool accidents, due to the substantially smaller amount of released material (NUREG-2161;
21 NRC 2014a).

22 *E.3.7.1 Airborne Pathway Impacts*

23 The analysis contained in NUREG-1738 (NRC 2001) assessed the impacts from accidents at a
24 typical SFP at decommissioning nuclear power plants. The impacts assessed include those
25 associated with the airborne pathway impact on human health. The analysis covers a range of
26 decay times for the fuel stored in the SFP, a number of initiating events, and some variations in
27 emergency evacuation times, fission product releases, and seismic hazard. The initiating
28 events included in the analysis are listed below:

- 29 • seismic (for central and eastern U.S. sites)³¹
- 30 • cask drop
- 31 • loss of offsite power
- 32 • internal fire
- 33 • loss of pool cooling
- 34 • loss of pool coolant inventory
- 35 • accidental aircraft impact (although not deliberate impacts)
- 36 • tornado missile

³¹ The seismic risk analysis performed in NUREG-1738 was based on plant-specific seismic hazard estimates for nuclear power plants in the central and eastern United States found in NUREG-1488, *Revised Livermore Seismic Hazard Estimates for 69 Nuclear Power Plant Sites East of the Rocky Mountains*. As such, nuclear power plants in the western United States, such as Diablo Canyon, San Onofre, and Columbia, were not specifically considered in this study. Nothing in NUREG-1738, or the staff's reliance on it here, undermines the staff's initial conclusion in the 1996 LR GEIS that the impacts of SFP severe accidents will be comparable to reactor severe accidents for all facilities.

1 Additional details regarding these airborne pathway impacts are provided in Section E.3.7.1 of
2 the 2013 LR GEIS.

3 The analysis conducted in NUREG-1738 assumed the plant was in its decommissioning phase
4 and, thus, had fewer protective features for the prevention or mitigation of SFP accidents.
5 Therefore, the impact analysis contained in NUREG-1738 is considered conservative.
6 Table E.3-19 summarizes the airborne pathway impact on human health from a severe accident
7 in a SFP (from the NUREG-1738 analysis; NRC 2001) for a time period of 1 month to 2 years
8 (i.e., a typical operating reactor fuel cycle). Ranges are given to account for differences in
9 emergency planning and seismic hazard assumptions. The site characteristics used in
10 NUREG-1738 were those derived from the Surry plant. Thus, Table E.3-19 also presents
11 Surry's plant-specific results from NUREG-1150 (NRC 1990) and from the 1996 LR GEIS.

12 As can be seen in Table E.3-19, the impacts from SFP accidents at the Surry plant (as
13 calculated in NUREG-1738; NRC 2001) are generally comparable to or smaller than the
14 analogous NUREG-1150 (NRC 1990) internal event reactor accidents when using the low
15 ruthenium release source term.³² For the high ruthenium release source term, the NUREG-
16 1738 results are generally higher than the accompanying reactor results from NUREG-1150.
17 For either source term, the NUREG-1738 impacts are much less than the conservative
18 estimates of full power reactor accidents at Surry as estimated in the 1996 LR GEIS.

19 **Table E.3-19 Impacts of Accidents at Spent Fuel Pools from NUREG-1738^(a)**

Impact	Spent Fuel Pools ^(b) (1 month to 2 years decay time)	Spent Fuel Pools ^(b) (1 month to 2 years decay time)	Reactors	Reactors	Reactors
	Low Ru Release (range of means)	High Ru Release (range of means)	NUREG-1150 Surry (mean)	NUREG-1150 Surry (95 th percentile)	1996 LR GEIS Surry (95% UCB)
Individual risk - EF ^(c) (1 mi)	2×10^{-9} to 7×10^{-9} /yr	6×10^{-8} to 1×10^{-7} /yr	1.5×10^{-8} /yr	4×10^{-8} /yr	Not Estimated
Individual risk - LF ^(d) (10 mi)	1×10^{-8} /yr	2×10^{-7} /yr	1.5×10^{-9} /yr	1×10^{-8} /yr	Not Estimated
Total person-rem per year	2.5 to 12 (50 mi)	8 to 60 (50 mi)	6 (50 mi) 30 (entire region)	30 (50 mi) 150 (150 mi)	1,200 (150 mi)
Total early fatality risk	2×10^{-7} to 6×10^{-6} /yr	1×10^{-5} to 5×10^{-4} /yr	1×10^{-6} /yr	3×10^{-6} /yr	1.6×10^{-2} /yr

20 EF = early fatality risk; LF = latent fatality risk; LR GEIS = Generic Environmental Impact Statement for License
21 Renewal of Nuclear Plants; Ru = ruthenium; UCB = upper confidence bound.

22 (a) All values are approximate.

23 (b) Data were obtained from Figures 3.7-3, 3.7-4, 3.7-7, and 3.7-8 of NUREG-1738 (NRC 2001).

24 (c) The individual early fatality risk within 1 mi (1.6 km) is the frequency (per year) that a person living within 1 mi
25 (1.6 km) of the site boundary will die within a year due to the accident. The entire population within 1 mi (1.6 km)
26 is considered to obtain an average value.

³² Due to a concern about the potential release of ruthenium isotopes from the spent fuel stored in the SFP, two sensitivity cases were analyzed in NUREG-1738: one with a ruthenium release fraction of 2×10^{-5} (called the base case or the low ruthenium release case) and another with a ruthenium release fraction of 1.0 (called the high ruthenium release case).

Appendix E

1 (d) The individual latent cancer fatality risk within 10 mi (16 km) is the frequency (per year) that a person living within
2 10 mi (16 km) of the plant will die many years later from cancer due to radiation exposure received from the
3 accident. The entire population within 10 mi (16 km) is considered to obtain an average value.

4 The impacts stated in NUREG-1738 (NRC 2001) are also similar to those calculated for the
5 resolution of Generic Safety Issue 82, in which NUREG-1353 (NRC 1989c) calculated a best-
6 estimate population dose of 16 person-rem per year.³³ While the NUREG-1738 results are for
7 the Surry plant, individual risk metrics for early fatalities and latent fatalities should be relatively
8 insensitive to the plant-specific surrounding population (see pg. 3-28 of NUREG-1738), because
9 these metrics reflect doses to the close-in population. In addition, while results are presented
10 for both the low and high ruthenium source term, the low ruthenium source term is still viewed
11 as being the more accurate representation. Therefore, the risk and environmental impact from
12 fires in SFPs as analyzed in NUREG-1738 are expected to be comparable to or lower than
13 those from reactor accidents and are bounded by the 1996 LR GEIS.

14 Since the issuance of NUREG-1738 (NRC 2001), and after the terrorist attacks of September
15 11, 2001, significant additional analyses have been performed that support the view that the risk
16 of a successful terrorist attack (i.e., one that results in a zirconium fire) is very low at all plants.
17 These analyses were conducted by Sandia National Laboratories and are collectively referred to
18 herein as the “Sandia studies.” The Sandia studies contain sensitive, security-related
19 information and are not available to the public. The Sandia studies considered spent fuel
20 loading patterns and other aspects of a PWR SFP and a BWR SFP, including the role that the
21 circulation of air plays in the cooling of spent fuel. The Sandia studies indicated that there may
22 be a significant amount of time between the initiating event (i.e., the event that causes the SFP
23 water level to drop) and the spent fuel assemblies becoming partially or completely uncovered.
24 In addition, the Sandia studies indicated that for conditions where air cooling may not be
25 effective in preventing a zirconium fire, there is a significant amount of time between the spent
26 fuel becoming uncovered and the possible onset of such a zirconium fire, thereby providing a
27 substantial opportunity for both operator and system event mitigation.

28 The Sandia studies, which more fully accounted for relevant heat transfer and fluid flow
29 mechanisms, also indicated that air cooling of spent fuel would be sufficient to prevent SFP
30 zirconium fires at a point much earlier following fuel offload from the reactor than previously
31 considered (e.g., in NUREG-1738). Thus, the fuel is more easily cooled, and the likelihood of a
32 zirconium fire is therefore reduced.

33 Furthermore, additional mitigation strategies implemented after September 11, 2001, enhance
34 spent fuel coolability and the potential to recover the SFP water level and cooling prior to a
35 potential zirconium fire. The Sandia studies also confirmed the effectiveness of these additional
36 mitigation strategies in maintaining spent fuel cooling in the event the pool is drained and its
37 initial water inventory is reduced or lost entirely. Based on the more rigorous accident
38 progression analyses, the recent mitigation enhancements, and NRC site evaluations of every
39 SFP in the United States, the risk of an SFP zirconium fire initiation is expected to be less than
40 that reported in NUREG-1738 (NRC 2001) and previous studies.

41 NUREG-2161, Appendix D (NRC 2014a), used information contained in the *Consequence*
42 *Study of a Beyond-Design-Basis Earthquake Affecting the Spent Fuel Pool for a U.S. Mark I*
43 *Boiling Water Reactor* (SFP Study), to evaluate whether there is a benefit at the reference plant

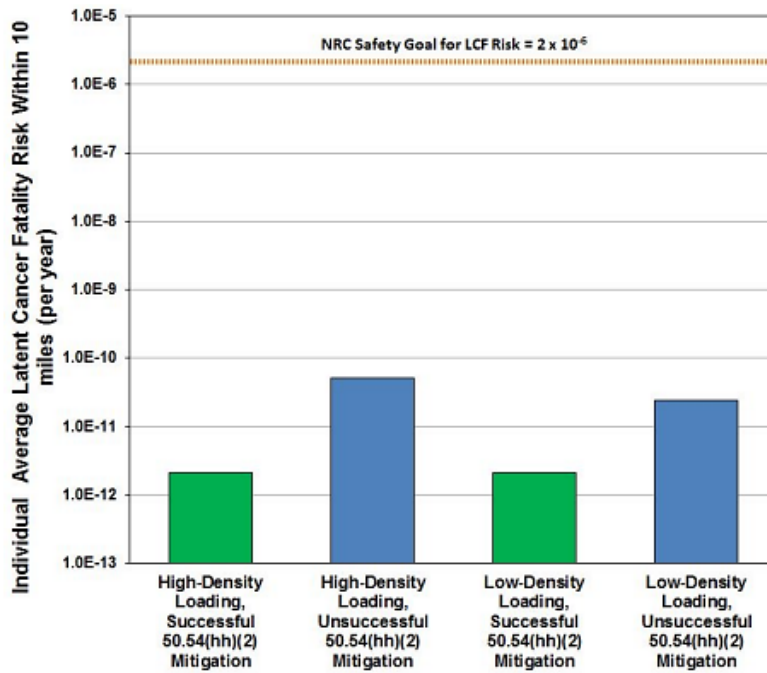
³³ Taken from the Executive Summary of that report: total dose = 8×10^6 person-rem; event frequency = 2×10^{-6} per year.

1 in the study to change from high- to low-density spent fuel storage configurations in the SFP.
2 The analysis in NUREG-2161 calculates the potential benefit per reactor-year resulting from
3 expedited fuel transfer by comparing the safety of high-density fuel pool storage relative to low-
4 density fuel pool storage. The comparison uses the initiating frequency and consequences from
5 the SFP Study as an indicator of any changes in the NRC's understanding of safe storage of
6 spent fuel. The staff also used calculated results from previous SFP studies (i.e., NUREG-1353
7 and NUREG-1738) to extend the applicability of this evaluation to include other initiators that
8 could challenge SFP cooling or integrity. NUREG-2161 concluded that past SFP risk studies
9 have shown that storage of spent fuel in a high-density configuration is safe and the associated
10 risk is low. The NUREG-2161 study is consistent with earlier research conclusions that SFPs
11 are robust structures that are likely to withstand severe earthquakes without leaking. The study
12 estimated that the likelihood of a radiological release from the SFP resulting from the selected
13 severe seismic event analyzed in the study is on the order of one time in 10 million years or
14 lower.

15 For the hypothetical releases studied, no early fatalities attributable to acute radiation exposure
16 were predicted and individual LCF risks are projected to be low, but extensive protective actions
17 may be needed. Comparisons of the calculated individual LCF risk within 10 mi to the NRC
18 Safety Goal are provided in Figure E.3-4 (NRC 2014b) to provide context that may help the
19 reader understand the contribution to cancer risks from the accident scenarios that were
20 studied. The NRC Safety Goal for LCF risk from nuclear power plant operation (i.e., 2×10^{-6} or
21 two in one million per year) is set 1,000 times lower than the sum of cancer fatality risks
22 resulting from all other causes (i.e., $\sim 2 \times 10^{-3}$ or two in 1,000 per year). Comparing the study
23 results to the NRC Safety Goal does involve important limitations. First, the safety goal is
24 intended to encompass all accident scenarios on a nuclear power plant site, including both
25 reactors and spent fuel. This study does not examine all scenarios that would need to be
26 considered in a PRA for a SFP, although seismic contributors are considered the most
27 important contributors to SFP risk. Also, this study represents a mix of limited probabilistic
28 considerations with a deterministic treatment of mitigating features. All analytical techniques,
29 both deterministic and probabilistic, have inherent limitations in scope and method and also
30 have uncertainty of varying degrees and types. As a result, comparison of the scenario-specific
31 calculated individual LCF risk to the NRC Safety Goal is incomplete. However, it is intended to
32 show how multiple SFP scenarios' risk results in the one in a trillion (10^{-12}) to one in 10 billion
33 (10^{-10}) per year LCF range are low. While the results of this study are scenario-specific and
34 related to a single SFP, the NRC staff concludes that because these risks are several orders of
35 magnitude smaller than the 2×10^{-6} (two in one million) individual LCF risk that corresponds to
36 the safety goal for LCFs, it is unlikely that the results here would contribute significantly to a risk
37 that would challenge the Commission's safety goal policy (51 FR 30028).

38 The study results demonstrated that in a high-density loading configuration, a more favorable
39 fuel pattern or successful mitigation generally prevented or reduced the size of potential
40 releases. Low-density loading reduced the size of potential releases but did not affect the
41 likelihood of a release. When a release is predicted to occur, individual early and latent fatality
42 risks for individuals within 10 mi do not vary significantly between the scenarios studied because
43 protective actions, including relocation of the public and land interdiction, were modeled to be
44 effective in limiting exposure. The beneficial effects in the reduction of offsite consequences
45 between a high-density loading scenario and a low-density loading scenario are primarily
46 associated with the reduction in the potential extent of land contamination and associated
47 protective actions. The results of the SFP Study show that the overall level of safety with
48 respect to spent fuel storage in a SFP currently achieved at the reference plant is high and that
49 the level of risk at the reference plant is very low. Applying the NRC's regulatory analysis

1 guidelines to analyze the results of the SFP Study with respect to the quantitative benefits
 2 attributable to expedited transfer of spent fuel at the reference plant, and the risk reduction
 3 attributable to expedited transfer against the NRC’s Safety Goals, the NRC concluded the
 4 incremental safety (including risk) reduction associated with expedited transfer of spent fuel at
 5 the reference plant is not warranted in light of the added costs involved with expediting the
 6 movement of spent fuel from the pool to achieve low-density fuel pool storage. Therefore, an
 7 NRC requirement mandating expedited transfer of spent fuel from pools to dry cask storage
 8 containers at the reference plant was not justified.



9
 10 **Figure E.3-4 Comparison of Population-Weighted Average Individual Latent Cancer**
 11 **Fatality Risk Results from NUREG-2161 to the NRC Safety Goal. Source:**
 12 **NRC 2014a.³⁴**

13 **Individual Early Fatality Risk**

14 For all scenarios evaluated in the SFP Study (NRC 2014a), no offsite early fatalities attributable
 15 to acute radiation exposure are predicted to occur. Due to radioactive decay, SFPs tend to
 16 have significantly fewer shorter-lived radionuclides (e.g., I-131) than reactors. Despite this, in at
 17 least one case that was analyzed, doses close to the site did reach levels that can induce early
 18 fatalities. Therefore, the potential (although remote) for early fatalities exists. However,
 19 emergency response as treated in the SFP Study effectively prevents any early fatality risk from
 20 acute radiation exposure, at least in part because the modeled accident progression results in
 21 releases that are long compared to the implementation of emergency response in the areas of
 22 most concern.

23 The projection of no early fatalities in the SFP Study is lower than that reported in some
 24 previous studies of risks from SFP accidents, such as NUREG/CR-6451 (NRC 1997b) and

³⁴ Since publication of NUREG-2161 (NRC 2014a) the requirements formerly in 10 CFR 50.54(hh)(2) have been moved to 10 CFR 50.155(b)(2) as a result of the “Final Rule on Mitigation of Beyond-Design-Basis Events” dated September 9, 2019 (84 FR 39684).

1 NUREG-1738 (NRC 2001). This projection is consistent with the earlier studies documented in
2 NUREG-1353 (NRC 1989c). Tables 4.1 and 4.2 of NUREG/CR-6451 project anywhere from
3 approximately 1 to 100 early fatalities within a 500 mi radius in the event of an accident
4 involving the full SFP, with the higher values being associated with high release fractions.
5 NUREG-1738 (Table 3.7-1 and Table 3.7-2) reported similar values, ranging from no fatalities
6 for low ruthenium source terms with early evacuation to up to 192 early fatalities for an accident
7 shortly (30 days) after shutdown with high ruthenium source terms and late evacuation.
8 NUREG-1353 does not provide quantitative estimates of early fatality risk but states that
9 "...there are no 'early' fatalities and the risk of early injury is negligible." On balance, the
10 scenarios analyzed in the SFP Study are consistent with the lower end of the reported range
11 from previous studies, in that no early fatalities are projected to occur.

12 **Individual Latent Cancer Fatality Risk**

13 Despite the large releases under certain circumstances in the SFP Study (NRC 2014a), the risk
14 of LCF to the average individual within 10 mi of the plant is low. When averaged over the
15 likelihood of different event timings and leak sizes, the conditional risks (assuming an event has
16 occurred) within 10 mi are in the 1×10^{-4} to 1×10^{-3} range for cases both with and without
17 successful mitigation and for high-density and low-density cases, when using a LNT dose-
18 response model. This range does not appreciably increase even if the releases for different
19 leak sizes or operating cycle phases are shown separately.

20 Individual LCF risk is low for the following reasons:

- 21 • The predicted release frequency of this event is very small.
- 22 • Protective actions, especially those for long-term chronic doses, are estimated to avert
23 significant amounts of public exposure.

24 Because of the nature of the event, this risk is predominantly from long-term chronic exposures.
25 With effective long-term protective measures (e.g., temporary and permanent land interdiction),
26 essentially no individuals receive any long-term risks greater than those associated with the
27 dose limits for protective actions. Therefore, independent of the release magnitude of the event,
28 these dose limits form an upper limit to individual long-term risk. In addition, emergency
29 response is assumed to be very effective in evacuating and relocating the public. For instance,
30 individuals within the 0 to 10 mi distance (representative of the plume exposure pathway
31 emergency planning zone [EPZ]) essentially only receive LCF risk if they return to low risk,
32 habitable areas. The conditional individual LCF risks within 10 mi are comparable to or lower
33 than the projections from earlier studies of SFP accident risk. For example, NUREG-1738
34 (NRC 2001) reports conditional individual LCF risks ranging from 8×10^{-4} to 8×10^{-2} for a range
35 of initiating events where large seismic events contributed the most to the overall estimate of
36 risk. These conditional risks were driven largely by the previous estimates of ruthenium volatility
37 and by the effectiveness of evacuation.

38 When the release frequency is considered, the LCF risks from the events analyzed in the SFP
39 Study are very small—in the 2×10^{-12} to 5×10^{-11} per year range—when using an LNT dose-
40 response model. For perspective, the Commission's safety goal policy related to the cancer
41 fatality QHO represents a 2×10^{-6} per year objective for an average individual within 10 mi of
42 the nuclear plant site. While the results of the SFP Study are scenario-specific and related to a
43 single SFP, the NRC staff concludes that because these risks are several orders of magnitude
44 smaller than the QHO, it is unlikely that the results would contribute significantly to a risk that
45 would challenge the Commission's safety goal policy.

1 Because the health effects that would be induced by low dose radiation are uncertain, the NRC
2 staff performed a sensitivity analysis to understand how the risks would change if computed
3 health risks were limited to those arising from higher doses. The upper truncation level (5 rem
4 annually and 10 rem lifetime) used in this sensitivity analysis corresponds to a treatment
5 consistent with the Health Physics Society's position statement that there is a dose below
6 which, because of uncertainties, a quantified risk should not be assigned. The second
7 truncation level (620 mrem annually) corresponds to the average annual dose to the public from
8 medical and background radiation exposures in the United States. The LCF risks for these
9 truncation levels are even smaller, ranging from 1×10^{-16} to 2×10^{-14} per year.

10 *E.3.7.2 Other Pathway Impacts*

11 Neither the analyses in NUREG-1738 (NRC 2001) nor those in the NUREG-2161 (NRC 2014a)
12 addressed the impacts with respect to the other pathways (open bodies of water and
13 groundwater). The 1996 LR GEIS estimated these impacts for reactor accidents from full power
14 (internal events only) using the results from plant-specific reactor accident analysis to assess
15 the contamination of open bodies of water and from the Liquid Pathway Generic Study
16 (NUREG-0440; NRC 1978) to assess the contamination of groundwater from basemat melt-
17 through accidents.

18 In both cases, the impacts on human health from surface water and groundwater contamination
19 are only a small fraction of impacts from the airborne pathway, except in a few cases where the
20 impacts are comparable. With the impacts from the airborne pathway associated with SFP
21 accidents (as stated in NUREG-1738) being comparable to the impacts from reactor accidents,
22 as stated in NUREG-1150 (NRC 1990), the impacts from SFP-related surface water and
23 groundwater contamination may also be comparable, even though the SFP fuel inventory is
24 several times that of the reactor. This is due to the lower probability of occurrence of SFP
25 accidents, the effects of decay of the fission products on the radionuclide inventory, and the
26 lower energy density of the fuel inventory, which makes basemat melt-through more unlikely.

27 The same conclusion can also be drawn with respect to the economic impacts. These impacts
28 are related to the likelihood of the accidents and the cost of cleanup and food interdiction. Even
29 with higher fuel inventories, the lower likelihood of accidents in the SFP reduces the economic
30 impacts. For example, the UCB economic impact identified in Table 5-31 in the 1996 LR GEIS
31 from full power reactor accidents at the Surry plant is approximately \$1.1 million/yr. The worst-
32 case economic impacts estimated in past studies for SFP accidents ranged from approximately
33 \$18,000/yr to \$120,000/yr.³⁵

34 An issue related to the groundwater pathway that has received significant attention since the
35 issuance of the 1996 LR GEIS is leakage of water from SFPs (or related systems) at Salem
36 Unit 1, Indian Point Units 1 and 2, and the Seabrook plant. Instances of this kind are
37 adequately monitored and addressed via existing regulatory programs and do not fall within the
38 scope of this accidents analysis, but the topic of radionuclides released to groundwater is
39 addressed in Sections 4.5.1.2 of this LR GEIS. For more information about this topic, the
40 reader is referred to NUREG-0933, Supplement 35, Section 3, Issue 202 (NRC 2011b) and
41 (NRC 2008).

³⁵ The former estimate uses information from Tables C.95 and C.101 of NUREG/BR-0184 (NRC 1997f), while the latter uses information from Tables 5.1.1 and 5.1.2 of NUREG-1353 (NRC 1989c).

1 E.3.7.3 Conclusion

2 In summary, the NRC staff concluded in the 2013 LR GEIS that the environmental impacts from
3 accidents at SFPs, as quantified in NUREG-1738 (NRC 2001), can be comparable to those
4 from reactor accidents at full power, as estimated in NUREG-1150 (NRC 1990). Subsequent
5 analyses performed, and mitigative measures employed since 2001, have further lowered the
6 risk of this class of accidents. In addition, even the conservative estimates of impacts from
7 NUREG-1738 are much less than those from full power reactor accidents as estimated in the
8 1996 LR GEIS. NUREG-2161 (NRC 2014a), *Consequence Study of a Beyond-Design-Basis*
9 *Earthquake Affecting the Spent Fuel Pool for a U.S. Mark I Boiling Water Reactor*, reinforced
10 the results of earlier studies of the safety of U.S. commercial nuclear power plant SFPs. FLEX
11 capabilities include SFP cooling, which contributes to the plant safety for events involving total
12 loss of AC power. Therefore, the environmental impacts stated in the 1996 LR GEIS continue
13 to bound the impact from SFP accidents.

14 E.3.8 Impact of the Use of BEIR VII Risk Coefficients

15 Section 5.3.3.2.2 from the 1996 LR GEIS discussed adverse health effects from exposure to
16 radiation and referenced several National Academy of Sciences reports (BEIR I, III, and V;
17 National Research Council 1972, National Research Council 1980, National Research Council
18 1990) as sources of risk coefficients for fatal cancers (i.e., latent fatalities) associated with
19 radiation exposure. Benchmark evaluations of the EI methodology employed by the 1996 LR
20 GEIS were conducted using the MACCS code, as described in Section 5.3.3.2.3 of the 1996 LR
21 GEIS. The MACCS code version used in 1996 LR GEIS was a predecessor of the MACCS
22 code version currently in use, and represented the state-of-the-art for assessing risks
23 associated with postulated severe reactor accidents at that time. A MACCS code-to-code
24 comparison used a linear cancer model based on the BEIR V report (National Research Council
25 1990). The code-to-code comparisons suggest that latent fatality values in the original EISs are
26 an order of magnitude too low. Therefore, to account for this, the latent fatality results predicted
27 from the original EIS values were multiplied by a factor of 10 to obtain the final predicted latent
28 fatality results in the 1996 LR GEIS. This adjustment in combination with the use of 95th
29 percentile UCB values ensured that the basis for health effects would be conservative.

30 In 2006, the National Research Council's Committee on the BEIR published BEIR VII, entitled
31 *Health Risks from Exposure to Low Levels of Ionizing Radiation* (National Research Council
32 2006). BEIR VII provides estimates of the risk of incidence and mortality for males and females
33 (see Section 3.9.1.4 and Appendix D of the 2013 LR GEIS for more information). The BEIR VII
34 report estimates that the fatal cancer risk coefficient is approximately 20 percent higher than the
35 International Commission on Radiological Protection (ICRP) recommendation (as described in
36 ICRP 1991). The difference of 20 percent is within the margin of uncertainty associated with
37 these estimates (see Appendix D.8.1.4 of the 2013 LR GEIS for a detailed discussion of the
38 BEIR VII report). SOARCA demonstrated a considerable reduction in predicted fatal cancer
39 fatalities, as provided in Section E.3.9.

40 The NRC staff completed a review of the BEIR VII report and documented its findings in SECY-
41 05-0202 (NRC 2005b). In that paper, the NRC staff concluded that the findings presented in the
42 BEIR VII report agree with the NRC's current understanding of the health risks from exposure to
43 ionizing radiation. The NRC staff agreed with the BEIR VII report's major conclusion that
44 current scientific evidence is consistent with the hypothesis that there is a LNT dose-response
45 relationship between exposure to ionizing radiation and the development of cancer in humans.
46 This conclusion is consistent with the process the NRC uses to develop its standards of

1 radiological protection. Therefore, the NRC's regulations continue to be adequately protective
2 of public health and safety and the environment. Therefore, the environmental impacts stated in
3 the 1996 LR GEIS continue to be bounding.

4 **E.3.9 Uncertainties**

5 Section 5.3.5 in the 1996 LR GEIS provides a discussion of the uncertainties associated with
6 the analysis in the LR GEIS and the original EISs used to estimate the environmental impacts of
7 severe accidents. The uncertainties discussed covered the following:

- 8 • the probability of an accident
- 9 • the quantity and chemical form of radioactivity released
- 10 • atmospheric dispersion modeling for the radioactive plume transport, including:
 - 11 – duration, energy release, and in-plant radionuclide decay time
 - 12 – meteorological sampling scheme used
 - 13 – emergency response effectiveness and warning time
 - 14 – dose conversion factors and dose-response relationships for early health
 - 15 consequences
 - 16 – dose conversion factors and dose-response relationships for latent health
 - 17 consequences
 - 18 – chronic exposure pathways and
 - 19 – economic data and modeling.
- 20 • assumption of normality for random error components.
- 21 • the EI method, and
 - 22 – selection of EI parameters
 - 23 – selection of distances
 - 24 – regressing early fatalities for only large plants and
 - 25 – normalization of plants for latent fatalities, costs, and dose

26 The 1996 LR GEIS recognized that the uncertainties in the estimated impacts could be large
27 (i.e., from a factor of 10 to 1,000). In an attempt to help compensate for uncertainties, the 1996
28 LR GEIS used very conservative estimates of environmental impacts. These included use of:

- 29 • the 95th percentile confidence values in estimating airborne pathway and economic
30 impacts;
- 31 • plant-specific analysis for estimating surface water pathway impacts; and
- 32 • NUREG-0440 (NRC 1978) results to bound the estimated groundwater pathway
33 impacts.

34 The staff concluded that even with uncertainties, the environmental impacts estimated in the
35 1996 LR GEIS were adequate for use.

36 Many of these same uncertainties also apply to the analysis used in this updated LR GEIS.
37 However, as discussed in Sections E.3.1 through E.3.8 of this LR GEIS revision, more recent

1 information is used to supplement the estimate of the environmental impacts contained in the
2 1996 LR GEIS. In effect, the assessments contained in Sections E.3.1 through E.3.8 of this
3 revision provide additional information about and insights into items that could be considered
4 areas of uncertainty associated with the 1996 LR GEIS.

5 This updated information also provides insights into sources of uncertainty in addition to those
6 discussed in the 1996 LR GEIS. Each of the insights from these additional sources of
7 uncertainty is summarized below.

8 Since the issuance of the 1996 LR GEIS and 2013 LR GEIS updates, the NRC staff has
9 completed several studies that provide insight into the quantitative effects of uncertainties
10 related to consequences. One set of studies stemmed from a potential rulemaking technical
11 bases analysis on Containment Protection and Release Reduction (CPRR) that covered a
12 subset of potential accident scenarios for a few reactor and SFP designs and sites. A second
13 set of studies is the NRC's SOARCA uncertainty analyses, which treated accident progression,
14 radiological release, and health effect uncertainties for one accident scenario each at three
15 different sites in the United States with different reactor designs. Uncertainty insights from the
16 regulatory analyses and from the three SOARCA uncertainty analyses are discussed and
17 summarized below. The scope of studies discussed here focused on the important class of
18 severe accidents involving SBOs and treated BWRs with two different containment types,
19 PWRs with two different containment types, and eight different sites in the United States.

20 **Containment Protection and Release Reduction Regulatory Analysis (2015)**

21 After the Fukushima Dai-ichi accident, one of the potential rulemakings investigated by the NRC
22 was for CPRR. The objective of the CPRR regulatory basis was to determine what, if any,
23 additional requirements were warranted for filtering strategies and severe accident management
24 for BWRs with Mark I and Mark II containments, assuming the installation of severe accident-
25 capable hardened vents per Order EA-13-109. The NRC staff documented its detailed analyses
26 in SECY-15-0085, "Evaluation of the Containment Protection and Release Reduction for Mark I
27 and Mark II Boiling-Water Reactors Rulemaking Activities," dated June 18, 2015 (NRC 2015d),
28 as well as in NUREG-2206, *Technical Basis for the Containment Protection and Release*
29 *Reduction Rulemaking for Boiling-Water Reactors with Mark I and Mark II Containments*, issued
30 March 2018 (NRC 2018c).

31 Because none of the alternatives considered in the study would affect the frequency of core
32 damage accidents (i.e., the change in CDF for each alternative relative to the regulatory status
33 quo baseline was zero), the safety goal screening criteria in the regulatory analysis guidelines
34 could not be used to determine whether each alternative could result in a substantial increase in
35 overall protection of public health and safety. Instead, the NRC staff analyzed regulatory
36 alternatives to directly compare their potential safety benefits to the QHOs for average individual
37 early fatality risk and average individual LCF risk, using conservatively high estimates, as
38 described below. The QHOs are described in the Commission's Safety Goal Policy Statement
39 (51 FR 30028). This necessitated building a PRA that included the following elements:

- 40 • accident scenario selection;
- 41 • development of core damage event trees to (1) model the impact of equipment failures
42 and operator actions occurring before core damage that affects severe accident
43 progression and the probability that CPRR strategies are successfully implemented,
44 (2) match the initial and boundary conditions used in the thermal-hydraulic simulation of

Appendix E

- 1 severe accidents in MELCOR, and (3) probabilistically consider mitigating strategies for
2 beyond-design-basis external events required by Order EA-12-049;
- 3 • development of accident progression event trees to model the CPRR strategies;
 - 4 • severe accident progression and source term analyses using the MELCOR code to
5 model (1) reactor systems and containment thermal-hydraulics under severe accident
6 conditions and (2) assessment of source terms—the timing, magnitude, and other
7 characteristics of fission product releases to the environment, which are necessary to
8 assess the offsite radiological consequences associated with releases of radioactive
9 materials to the environment; and
 - 10 • offsite consequence analyses using the MACCS code to calculate offsite radiological
11 consequences with plant-specific population, economic, land use, weather, and
12 evacuation data for reference Mark I and Mark II sites.

13 The NRC staff performed a screening analysis for the average individual LCF risk QHO for the
14 relevant plants—all U.S. BWRs with Mark I containments (a total of 22 units at 15 sites) and
15 Mark II containments (a total of 8 units at 5 sites). For this screening analysis, the NRC staff
16 developed a conservatively high estimate of the frequency-weighted average of an individual
17 LCF risk within 10 mi of the plant using the following parameter values:

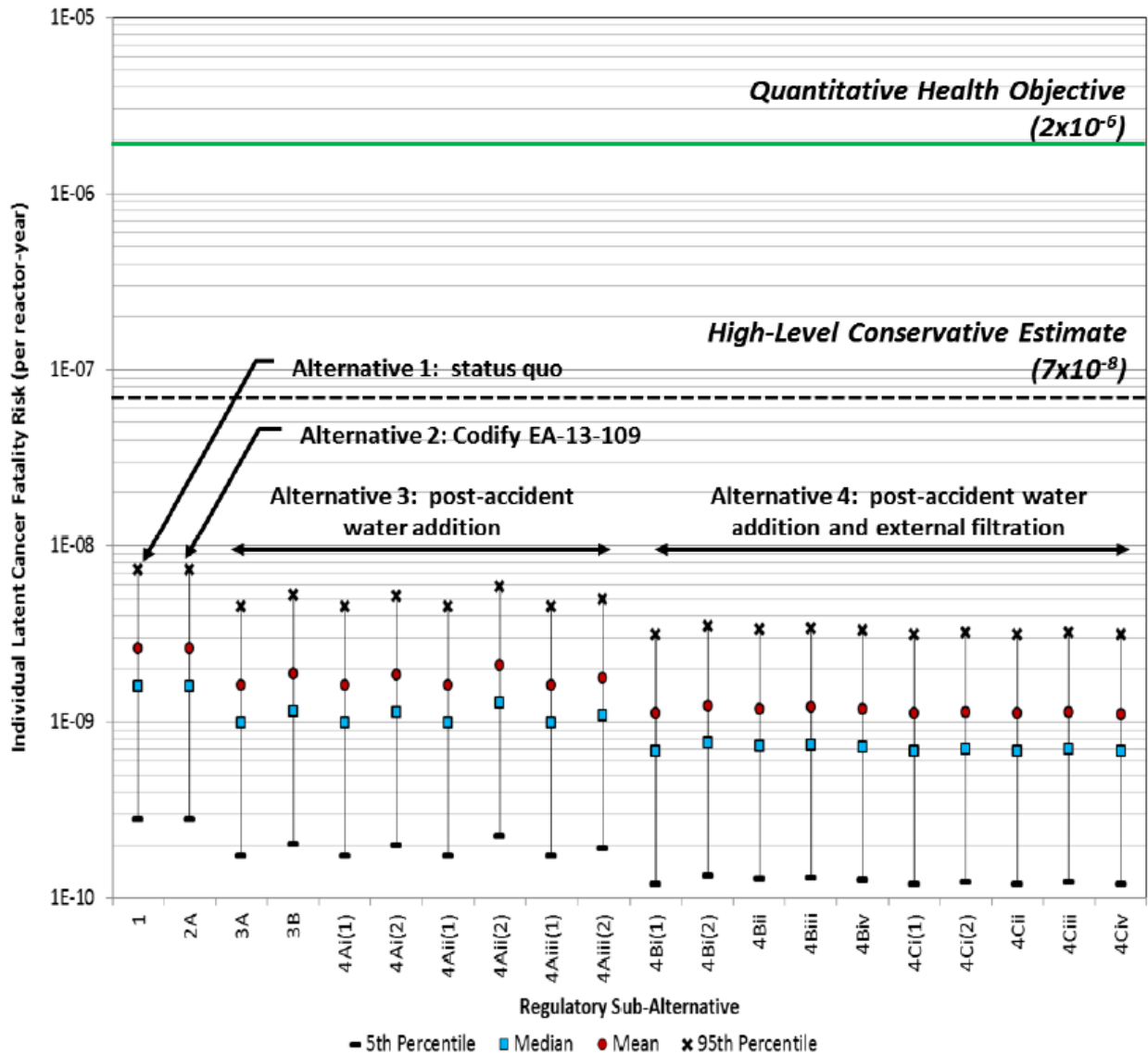
- 18 • an extended loss of alternating current power (ELAP)³⁶ frequency value of 7×10^{-5} per
19 RY—which represented the highest value among all BWRs with Mark I and Mark II
20 containments;
- 21 • a success probability for FLEX equipment of 0.6 per demand—which assumed the
22 implementation of FLEX will successfully mitigate an accident involving an ELAP 6 out of
23 10 times; and
- 24 • a conditional average individual LCF risk of 2×10^{-3} per event—which represented the
25 highest value among all BWRs with Mark I and Mark II containments from the detailed
26 analyses.

27 In other words, for each of these factors (ELAP frequency, FLEX success probability,
28 conditional individual LCF risk), the analysis chose the most conservative estimate from the
29 population of affected plants and combined them into one conservatively high estimate. The
30 calculation does not represent any individual plant, but rather bounds the risk from any
31 individual plant. These assumed parameter values resulted in a conservatively high estimate of
32 a frequency-weighted individual LCF risk within 10 mi of approximately 7×10^{-8} per RY (labeled
33 as “High-Level Conservative Estimate” in Figure E.3-5), which is over an order of magnitude
34 less than the QHO for an average individual LCF risk of approximately 2×10^{-6} per RY. This
35 conservatively high estimate did not take credit for any of the accident strategies and
36 capabilities described in the 20 CPRR alternatives and sub-alternatives.

37 The NRC staff also conducted uncertainty and sensitivity analyses on their baseline analyses.
38 The NRC staff performed a parametric Monte Carlo uncertainty analysis to gain additional
39 perspective of the uncertainty of the point estimate risk evaluation results. The uncertainty
40 analysis considered seismic hazard curves, seismic fragility curves, random equipment failures,
41 operator actions, and consequences. Table E.3-20 summarizes information used to perform the
42 parametric uncertainty analysis; in other words, which parameters in the risk equation were

³⁶ An ELAP is defined as an SBO that lasts longer than the SBO coping duration specified in 10 CFR 50.63, “Loss of all alternating current power.”

1 varied and what distributions were used to describe the uncertainties in these parameters. The
 2 base case model for the reference Mark I plant (which had the highest surrounding population
 3 density of the three Mark I sites analyzed) was used to calculate the results. Figure E.3-5
 4 shows the results of the uncertainty analysis for individual LCF risk within 10 mi of the nuclear
 5 power plant. The vertical line above each regulatory sub-alternative on the X-axis shows the
 6 distribution of results for that alternative. Alternate 1 is the “status quo” (or do nothing new)
 7 option. As can be seen, the status quo 95th percentile for individual LCF risk for the “do
 8 nothing” option is well below—almost an order of magnitude lower than the “High-Level
 9 Conservative Estimate.”



10
 11 **Figure E.3-5 Uncertainty in Average Individual Latent Cancer Fatality Risk (0–10 mi) in**
 12 **the 2015 Containment Protection and Release Reduction Regulatory**
 13 **Analysis. Source: NRC 2015a.**

1

Table E.3-20 Uncertainty Analysis Inputs

Events	Distribution	Remarks
Frequency of ELAPs due to internal events	Lognormal Mean = point estimate Error factor = 15	An error factor of 15 maximizes the ratio of the 95th percentile to the mean value. This approach does not explicitly consider the uncertainty in the offsite power recovery curves or the uncertainty in the emergency power system reliability parameters (failure rate and failure-on-demand probability).
Seismic hazard curves	Lognormal	Normal parameters were developed for each point on the seismic hazard curve using the fractile information provided by licensees in their responses to the 10 CFR 50.54(f) information request concerning NTTF Recommendation 2.1.
Seismic fragilities	Double lognormal, using the developed values of C_{50} , β_R , and β_U	Traditional approach to modelling uncertainty in seismic fragility.
Hardware-related failures	Lognormal Mean = point estimate Error factor = 15	An error factor of 15 maximizes the ratio of the 95th percentile to the mean value.
Human failure events	Constrained non-informative prior	A constrained non-informative prior distribution is a beta distribution with mean = point estimate and $\alpha = 0.5$.
Conditional consequences	Lognormal Mean = point estimate Error factor = 10	Informed by preliminary results of the SOARCA uncertainty analysis project.

2 CFR = *Code of Federal Regulations*; ELAP = extended loss of alternating current power; NTTF = Near-Term Task
3 Force. SOARCA = state-of-the-art reactor consequence analysis.
4 Source: NRC 2018c.

5 Staff performed additional MACCS sensitivity calculations to analyze the influence of site-to-site
6 variation. Sensitivity analyses were conducted for the following:

- 7 • population (low, medium, high)
- 8 • evacuation delay (1 hour, 3 hours, 6 hours, no evacuation)
- 9 • nonevacuating cohort size (0.5 and 5 percent of EPZ population)
- 10 • intermediate phase duration (0, 3 months, and 1 year)
- 11 • long-term habitability criterion (500 mrem/yr and 2 rem/yr), which can vary among states
12 in the United States

13 The results of these sensitivity analyses appear in a series of tables in Chapter 4 of
14 NUREG-2206 (NRC 2018c), which report the ratio of the consequences for the sensitivity cases
15 compared to the baseline cases, and to each other. Sensitivity cases were run for each of three
16 different source terms (low, medium, and high) representing cesium releases that spanned four
17 orders of magnitude. Analysis results were most sensitive to the population density surrounding
18 the plants evaluated. Table E.3-21 below shows the results for the different population
19 sensitivity cases on the baseline-case results (i.e., the status quo or do-nothing alternative).
20 These tables show the ratio of the risk results for the medium- and high-population cases to the
21 low-population case. For example, the first entry in the “0-10 mi” column under “Individual
22 Latent Cancer Fatality Risk” indicates that the calculated individual LCF risk for 0 to 10 mi from
23 the plant was 1.52 times higher for the medium-population density site compared to the low-

1 population site, and 0.94 times higher for the high-population site compared to the low-
2 population site. The results show that individual LCF risk is relatively insensitive to site data
3 (variations are within 60 percent). Population dose is directly related to population size, so the
4 sensitivity cases show a strong increase in population dose for larger population sites. For
5 example, in the case of the largest difference, for the Mark II high source term case for 0 to
6 50 mi, the high-population case has a population dose about 11 times larger than the low-
7 population case and about 5 times larger than the medium-population case (i.e., 10.82 divided
8 by 2.06). For all baseline and sensitivity cases, individual early fatality risk is zero.
9

1 **Table E.3-21 Ratio of Consequence Results for Population Density Sensitivity Cases in the 2015 Containment Protection**
 2 **and Release Reduction Regulatory Analysis**

Containment Type	Source Term	Population Density Ratio	Individual Latent Cancer Fatality Risk at Distance of 0-10 mi	Individual Latent Cancer Fatality Risk at Distance of 0-50 mi	Individual Latent Cancer Fatality Risk at Distance of 0-100 mi	Population Dose at Distance of 0-50 mi	Population Dose at Distance of 0-100 mi
Mark I	Low	Medium / Low	1.52	0.98	0.90	0.92	1.19
Mark I	Low	High / Low	0.94	0.74	0.96	2.82	2.07
Mark I	Medium	Medium / Low	1.25	0.98	0.97	1.88	2.37
Mark I	Medium	High / Low	1.02	0.83	1.02	5.83	4.00
Mark I	High	Medium / Low	1.23	1.05	1.08	2.26	3.33
Mark I	High	High / Low	1.00	0.89	1.00	6.78	5.04
Mark II	Low	Medium / Low	1.2	0.93	0.49	0.70	1.00
Mark II	Low	High / Low	1.63	1.20	0.69	2.33	2.25
Mark II	Medium	Medium / Low	0.94	9.86	0.49	1.38	1.96
Mark II	Medium	High / Low	1.17	1.03	0.65	6.53	4.82
Mark II	High	Medium / Low	0.89	0.85	0.59	2.06	3.71
Mark II	High	High / Low	1.07	1.04	0.68	10.82	9.32

3 Source: Table adapted and reproduced from NUREG-2206 (NRC 2018c).
 4

1 Of the other sensitivities analyzed, the individual LCF risk was most sensitive to evacuation
2 delay and the long-term habitability criterion. The 0 to 10 mi LCF risk was about a factor of 3
3 larger compared to the baseline for the most conservative, fastest release source term for the
4 “no evacuation” case. For the alternate long-term habitability criterion, LCF risk showed a
5 maximum increase of a factor of about 2 for the Mark I high-population site file, high source term
6 bin, within 10 mi of the plant. The effects of nonevacuating cohort size and intermediate phase
7 duration on LCF risk were small—within a factor of 20 percent.

8 Of the other sensitivities analyzed, the population dose was most sensitive to the long-term
9 habitability criterion, for which the 0 to 50 mi population dose showed a maximum increase of
10 60 percent. The results of the remaining sensitivities on the 0 to 50 mi population dose were
11 very small—within a factor of 10 percent, respectively.

12 In summary, all of the sensitivity results are well within the large margin for Alternative 1 (status
13 quo) between the 95th percentile to the high-level conservative estimate, and within the even
14 larger margin between the mean estimate and the high-level conservative estimate in
15 Figure E.3-5. In the end, based on the NRC staff’s analyses showing large margins to the
16 QHOs even for the status quo, no new regulatory requirements were imposed for CPRR.

17 **SOARCA Uncertainty Analyses**

18 The NRC, with the assistance of Sandia National Laboratories, conducted three uncertainty
19 analyses (UAs) from 2010 to 2019, as part of the SOARCA studies. The SOARCA project was
20 initiated to leverage decades’ worth of research into severe accidents and apply modern
21 analytical tools and techniques to develop a body of knowledge about the realistic
22 consequences of severe nuclear reactor accidents (NRC 2012g, NRC 2020c).

23 The collection of the three SOARCA UAs covers two different types of light water reactors, three
24 different containment designs, and three different locations within the United States. Each UA
25 comprises plant-specific and scenario-specific analyses. The UA for the Peach Bottom plant, a
26 BWR with a Mark I containment, located in Pennsylvania, analyzed the unmitigated LTSBO
27 SOARCA scenario (NUREG/CR-7155, *State-of-the-Art Reactor Consequence Analyses*
28 *(SOARCA) Project: Uncertainty Analysis of the Unmitigated Long-Term Station Blackout of the*
29 *Peach Bottom Atomic Power Station*, issued in May 2016 [NRC 2016]). The UA for the
30 Sequoyah plant, a 4-loop Westinghouse PWR, located in Tennessee, analyzed the unmitigated
31 STSBO SOARCA scenario, with a focus on issues unique to the ice condenser containment and
32 the potential for early containment failure due to hydrogen deflagration (NUREG/CR-7245,
33 *State-of-the-Art Reactor Consequence Analyses (SOARCA) Project: Sequoyah Integrated*
34 *Deterministic and Uncertainty Analysis*, issued in October 2019 [NRC 2019]). The UA for the
35 Surry plant, a three-loop Westinghouse PWR with subatmospheric large dry containment,
36 located in Virginia, analyzed the unmitigated STSBO SOARCA scenario, including the potential
37 for induced steam generator tube rupture (NUREG/CR-7262, *State-of-the-Art Reactor*
38 *Consequence Analyses (SOARCA) Project: Uncertainty Analysis of the Unmitigated Short-*
39 *Term Station Blackout of the Surry Power Station* (NRC 2022d). A summary of the three UAs is
40 available in NUREG-2254, *Summary of the Uncertainty Analyses for the State-of-the-Art*
41 *Reactor Consequence Analyses Project* (NRC 2022e).

42 The SOARCA analyses were performed primarily using two computer codes, MELCOR for severe
43 accident progression and MACCS (SNL 2021) and its suite of codes for offsite radiological
44 consequences. MELCOR models the following:

Appendix E

- 1 • thermal-hydraulic response in the reactor coolant system, reactor cavity (below the
2 reactor vessel), containment, and confinement buildings (e.g., shield building)
- 3 • core heatup, degradation (including fuel cladding oxidation, hydrogen production, and
4 fuel melting), and relocation
- 5 • core-concrete interaction in the cavity after lower reactor vessel head failure
- 6 • hydrogen production, transport, combustion, and mitigation
- 7 • fission product transport and release to the environment

8 The MACCS models the following:

- 9 • atmospheric transport and deposition of radionuclides released to the environment
- 10 • emergency response and long-term protective actions
- 11 • exposure pathways
- 12 • acute and long-term doses to a set of tissues and organs
- 13 • early and latent health effects for the affected population resulting from the doses³⁷

14 The SOARCA UAs used the existing SOARCA software and models (with some updates) for
15 the three nuclear power plants. In other words, the uncertainty stemming from the choice of
16 conceptual models and model implementation was not explicitly explored, nor was
17 completeness uncertainty (e.g., see NRC's Regulatory Guide 1.174, *An Approach for Using*
18 *Probabilistic Risk Assessment In Risk-Informed Decisions on Plant-Specific Changes to the*
19 *Licensing Basis*, issued January 2018 [NRC 2018a], or NUREG-1855, *Guidance on the*
20 *Treatment of Uncertainties Associated with PRAs in Risk-Informed Decisionmaking*, issued
21 March 2017 [NRC 2017b], for discussion of different types of uncertainty). In addition, the
22 analyses did not include all possible uncertain input parameters. Rather, NRC and Sandia
23 National Laboratories severe accident experts carefully chose a set of key parameters to
24 capture important influences on the potential release of radioactive material to the environment
25 and on offsite health consequences.

26 The focus of the UAs was epistemic, or state-of-knowledge, uncertainty in the model
27 parameters. The UAs used a two-step Monte Carlo simulation to propagate parameter
28 uncertainty. From the complete set of MELCOR realizations, a family of radiological source
29 term results was produced. The MACCS sample size (number of realizations) was chosen to
30 match the number of source terms in each UA. The sample sizes for the Peach Bottom,
31 Sequoyah, and Surry plants were 865, 567, and 1,147, respectively. The MACCS results are
32 presented as individual LCF risk and individual early fatality risk, averaged over the aleatory
33 uncertainty stemming from weather (accomplished in the Monte Carlo simulation through a
34 second, inner loop sampling of plant-specific weather conditions in MACCS, for each parameter
35 sample in the outer loop).

³⁷ MACCS can also model economic and societal consequences, such as the population subject to protective actions; however, the SOARCA project did not use them.

1 Some notable assumptions in the SOARCA UAs include the following:

- 2 • Each of the UAs assumed that the accident scenario proceeded without mitigation
3 (e.g., FLEX, 10 CFR 50.155(b), SAMGs, and extensive damage mitigation guidelines
4 are not credited).
- 5 • The SOARCA models assume that appropriate planned protective actions
6 (e.g., evacuation, relocation, interdiction, and decontamination of land) will be
7 undertaken and successfully keep doses to the public below habitability criteria in the
8 long term.
- 9 • The SOARCA models assume that 99.5 percent of the population residing in the 10 mi
10 EPZ will evacuate as ordered.
- 11 • Shadow evacuations—the voluntary evacuation of members of the public who have not
12 been ordered to evacuate—are also modeled for 10 to 15 mi or 10 to 20 mi radius
13 annular rings around the plants.

14 Through the use of expert judgment and iteration after interim reviews by the independent
15 technical reviewers (see Appendix B to NUREG-1935; NRC 2012g) and members of the NRC's
16 Advisory Committee on Reactor Safeguards, key MELCOR parameters and key MACCS
17 parameter groups were identified for inclusion in each of the UAs, and distributions were defined
18 for each uncertain parameter (or parameter group).

19 The MELCOR uncertainty parameters were selected to capture the following:

- 20 • accident sequence issues
- 21 • accident progression issues within the reactor vessel
- 22 • accident progression issues outside the reactor vessel
- 23 • containment behavior issues
- 24 • fission product release, transport, and deposition upon plant structures

25 These broad areas span the severe accident progression over time, ranging from sequence
26 variations to uncertainties in the core damage, melt progression, and fission product transport
27 and release.

28 The parameters selected from the MACCS consequence model were those that affect (either
29 directly or indirectly) individual LCF risk and individual early fatality risk due to the following:

- 30 • cloudshine during radiological plume passage³⁸
- 31 • groundshine from deposited radionuclides
- 32 • inhalation during plume passage and following plume passage from resuspension of
33 deposited radionuclides

34 Parameters related to emergency response were also varied. Although there is confidence in
35 planned emergency response actions, an emergency is a dynamic event with uncertainties in
36 elements of the response. The following three emergency planning parameter sets were
37 selected:

- 38 • hotspot and normal relocation criteria

³⁸ This is included in the Peach Bottom UA only.

Appendix E

- 1 • evacuation delay
- 2 • evacuation speed

3 Table E.3-22 shows the set of MELCOR parameters that were varied in the three SOARCA
 4 UAs. Table E.3-23 shows the set of MACCS parameters that were varied in the three SOARCA
 5 UAs; the parameters that were varied in only a subset of the UAs are footnoted.

6 **Table E.3-22 Uncertain MELCOR Parameters Chosen for the SOARCA Unmitigated**
 7 **Station Blackout Uncertainty Analyses**

Peach Bottom – BWR with Mark I Containment	Sequoyah – PWR with Ice Condenser Containment	Surry – PWR with Large, Dry Subatmospheric Containment
Sequence-Related: SRV stochastic failure to reclose Battery duration	Sequence-Related: Primary SV stochastic number of cycles until failure to close Primary SV open area fraction after failure Secondary SV stochastic number of cycles until failure to close Secondary SV open area fraction after failure	Sequence-Related: Primary SV stochastic number of cycles until failure to close Primary SV open area fraction after failure Secondary SV stochastic number of cycles until failure to close Secondary SV open area fraction after failure Reactor coolant pump seal leakage Normalized temperature of hottest SG tube SG nondimensional flaw depth Main steam isolation valve leakage
In-Vessel Accident Progression: Zircaloy melt breakout temperature Molten clad drainage rate SRV thermal seizure criterion SRV open area fraction upon thermal seizure Main steam line creep rupture area fraction Fuel failure criterion Radial debris relocation time constants	In-Vessel Accident Progression: Melting temperature of the eutectic formed from fuel and zirconium oxides Oxidation kinetics model	In-Vessel Accident Progression: Zircaloy melt breakout temperature Molten clad drainage rate Melting temperature of the eutectic formed from fuel and zirconium oxides Oxidation kinetics model
Ex-Vessel Accident Progression and Containment Behavior: Debris lateral relocation—cavity spillover and spreading rate Hydrogen ignition criteria Railroad door open fraction Drywell head flange leakage Drywell liner failure flow area Chemical form of iodine Chemical form of cesium Aerosol density	Ex-Vessel Accident Progression and Containment Behavior: Lower flammability limit hydrogen ignition criterion for an ignition source in lower containment Containment rupture pressure Barrier seal open area Barrier seal failure pressure Ice chest door open fraction Aerosol dynamic shape factor	Ex-Vessel Accident Progression and Containment Behavior: Hydrogen ignition criteria Containment design leakage rate Containment fragility curve Containment convection heat transfer coefficient Chemical form of iodine Chemical form of cesium Aerosol dynamic shape factor Secondary-side decontamination factor

Peach Bottom – BWR with Mark I Containment	Sequoyah – PWR with Ice Condenser Containment	Surry – PWR with Large, Dry Subatmospheric Containment
Time within the Fuel Cycle: Not varied	Time within the Fuel Cycle: Time in cycle sampled at three points in the refueling cycle—near beginning of cycle, middle of cycle, and end of cycle	Time within the Fuel Cycle: Time in cycle sampled discretely at 14 times from 0.5 days to 550 days
1 SG = steam generator; SRV = safety-relief valve; SV = safety valve. 2 Source: Ghosh et al. 2021.		

3 **Table E.3-23 Uncertain MACCS Parameter Groups Used in the SOARCA Unmitigated**
 4 **Station Blackout Uncertainty Analyses**

Epistemic Uncertainty
<i>Dispersion</i>
Crosswind Dispersion Linear Coefficient
Vertical Dispersion Linear Coefficient
Time-Based Crosswind Dispersion Coefficient ^(a)
<i>Deposition</i>
Wet Deposition Coefficient
Dry Deposition Velocities
<i>Emergency Response</i>
Evacuation Delay
Evacuation Speed
Hotspot Relocation Time
Normal Relocation Time
Hotspot Relocation Dose
Normal Relocation Dose
Keyhole Weather Forecast ^(b)
<i>Shielding Factors</i>
Cloudshine Shielding Factors ^(c)
Groundshine Shielding Factors
Inhalation Protection Factors
<i>Early Health Effects</i>
Early Health Effects LD ₅₀ Parameter
Early Health Effects Exponential Parameter
Early Health Effects Threshold Dose
<i>Latent Health Effects</i>
Dose and Dose Rate Effectiveness Factor
Lifetime Cancer Fatality Risk Factors
Long-Term Inhalation Dose Coefficients
<i>Aleatory Uncertainty</i>
Weather
5 LD ₅₀ = median lethal dose. 6 (a) This is included in the Sequoyah and Surry UAs only. 7 (b) This is included in the Sequoyah and Surry UAs only. 8 (c) This is included in the Peach Bottom UA only. 9 Source: Ghosh et al. 2021.

1 Conditional (i.e., assuming the severe accident occurred) individual LCF risk and conditional
 2 early fatality risks at various distances out to 50 mi from the plant were the offsite consequence
 3 metrics reported in the SOARCA UAs. Table E.3-24 shows the LCF risk results for the Peach
 4 Bottom UA (NRC 2016), Figure E.3-6 shows the LCF risk results for the Sequoyah UA (NRC
 5 2019), and Figure E.3-7 shows the LCF risk results for the Surry UA (NRC 2022d). Note that
 6 Table E.3-24 shows results for circular areas—in other words, the results for the 0 to 20 mi
 7 radius result column also include 0 to 10 mi radius results, the results for the 0 to 30 mi radius
 8 result column also include the 0 to 20 mi radius results, and so on, whereas the annular ring
 9 result curves in Figure E.3-6 and Figure E.3-7 are mutually exclusive.

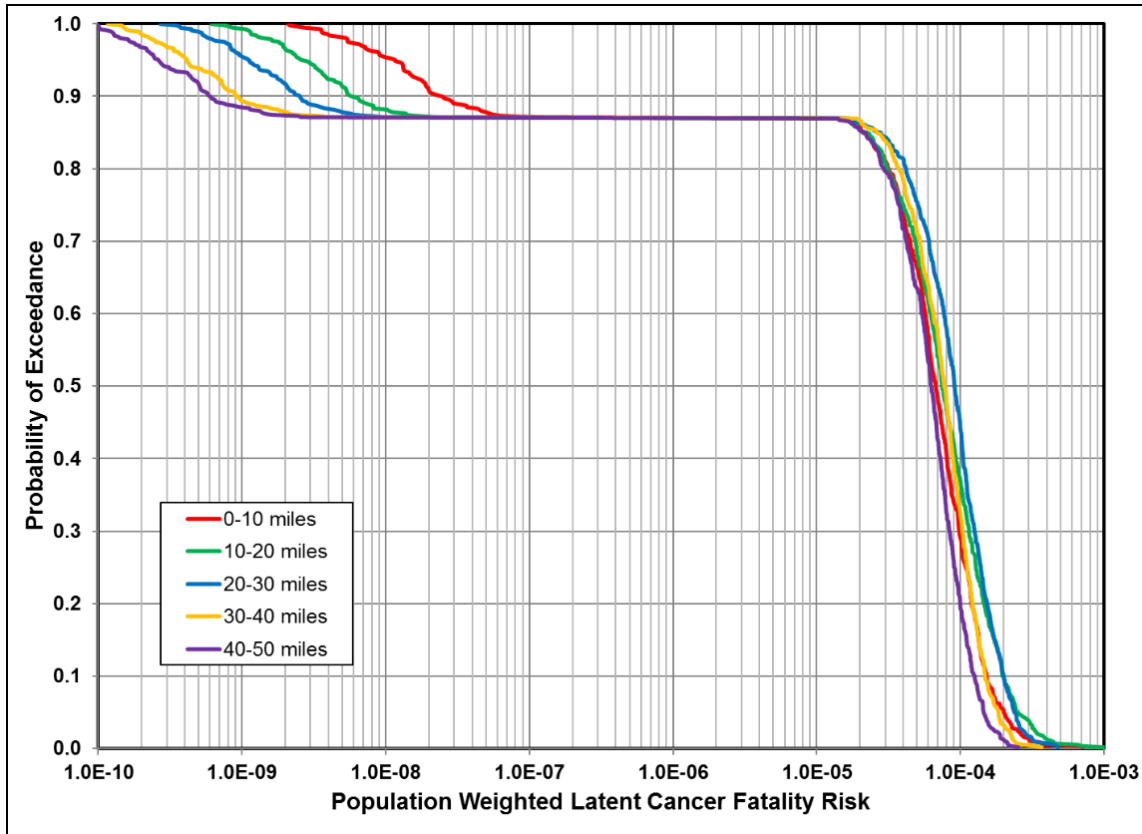
10 The bimodal nature of the complementary cumulative distribution function (CCDF) curves for
 11 Sequoyah plant in Figure E.3-6 derives from the fact that the containment does not fail by
 12 72 hours (the end of the simulation) in 13 percent of the realizations and does fail before
 13 72 hours in the remaining 87 percent of the realizations. The cases with no containment failure
 14 account for the upper left (very low risk) portion of the CCDF curves; the cases with containment
 15 failure account for the right-hand (relatively higher risk) portion of the CCDF curves. In
 16 Figure E.3-7 for the Surry STSBO UA, the LCF risk distributions also show a bimodal nature. In
 17 about 13 percent of the Monte Carlo MELCOR realizations, a consequential steam generator
 18 tube rupture occurred, which accounts for the hump of higher LCF risks in the lower right-hand
 19 portion of the graph (corresponding to the portion of the curve below regarding probability of
 20 exceedance of 0.13 on the y-axis). These LCF risk results are consistent with the source term
 21 results, which showed that the consequential steam generator tube rupture realizations had the
 22 largest and earliest cesium and iodine releases, consistent with containment bypass events
 23 (NRC 2022d, NRC 2022e). Traditionally, STSBO accident sequences without and *with* an
 24 induced steam generator tube rupture would be treated as different categories in a PRA.

25 The SOARCA UA results show that for populations 0 to 10 mi from the plant, the ratios of the
 26 95th percentile to median LCF risk are about 3 for Peach Bottom, about 3 for Sequoyah, about
 27 10 for Surry STSBO without steam generator tube rupture, and about 4 for Surry STSBO *with*
 28 induced steam generator tube rupture. The ratio of the 95th percentile to the mean are lower
 29 than the ratio of the 95th percentile to the median because the means of these distributions are
 30 skewed to higher percentiles.

31 **Table E.3-24 Population-weighted Individual Latent Cancer Fatality Risk Statistics**
 32 **(based on the linear no-threshold dose-response model) that Are**
 33 **Conditional on the Occurrence of an Long-Term Station Blackout for Five**
 34 **Circular Areas Centered on the Peach Bottom Plant**

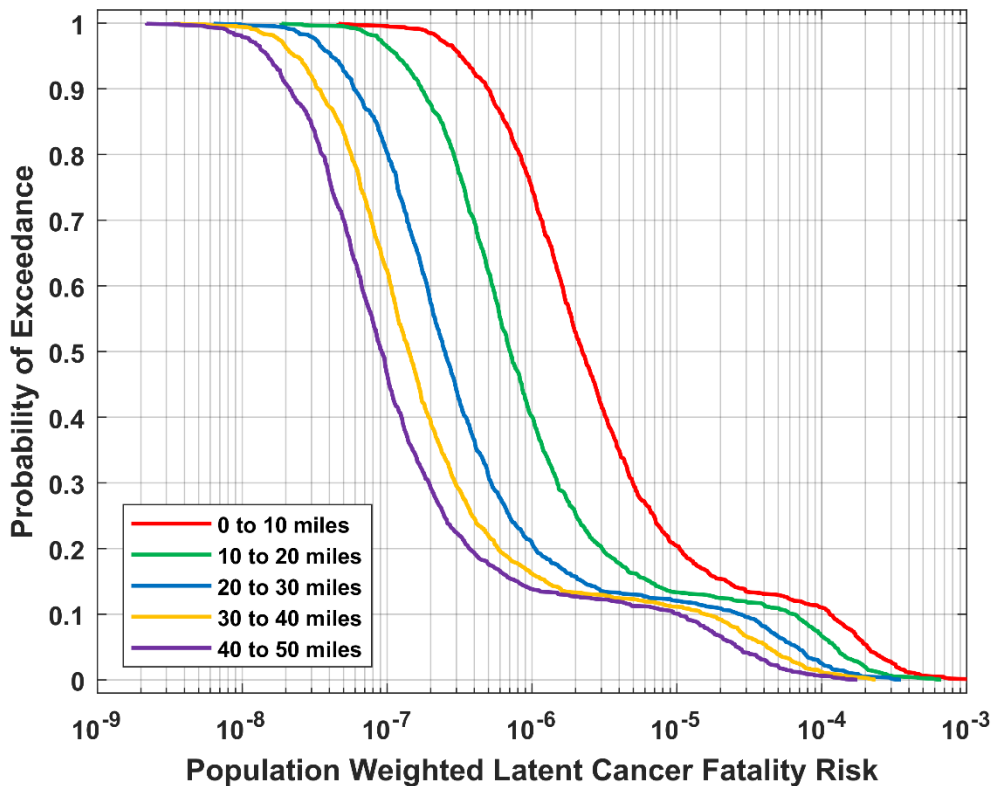
Statistic Parameter	0–10 mi	0–20 mi	0–30 mi	0–40 mi	0–50 mi
Mean	1.7×10^{-4}	2.8×10^{-4}	2.0×10^{-4}	1.3×10^{-4}	1.0×10^{-4}
Median	1.3×10^{-4}	1.9×10^{-4}	1.3×10^{-4}	8.7×10^{-5}	7.1×10^{-5}
5th percentile	3.1×10^{-5}	4.9×10^{-5}	3.4×10^{-5}	2.2×10^{-5}	1.9×10^{-5}
95th percentile	4.2×10^{-4}	7.7×10^{-4}	5.3×10^{-4}	3.4×10^{-4}	2.7×10^{-4}

35 Source: NRC 2016.



1
2
3
4

Figure E.3-6 Complementary Cumulative Distribution Functions of Conditional Individual Latent Cancer Fatality Risk within Five Annular Areas Centered on the Sequoyah Plant. Source: NRC 2019.



1
 2 **Figure E.3-7 Complementary Cumulative Distribution Functions of Conditional**
 3 **Individual Latent Cancer Fatality Risk within Five Annular Areas Centered**
 4 **on the Surry Plant. Source: NRC 2022d.**

5 Table E.3-25 shows the statistical results for conditional (assuming the severe accident
 6 occurred), mean (over weather variability), and individual early fatality risk (per event) from the
 7 MACCS UA for the Peach Bottom plant within the specified circular areas. In the SOARCA
 8 Peach Bottom UA, the early fatality risks were zero for 87 percent of the 865 realizations, within
 9 all specified circular areas. This is because the releases are too low to produce doses large
 10 enough to exceed the dose thresholds for early fatalities, even for the 0.5 percent of the
 11 population that is modeled as refusing to evacuate. In a minority of realizations, a large-enough
 12 source term combined with specific weather trials and uncertain input parameter values resulted
 13 in a non-zero computed early fatality risk. At 2.5 mi and beyond in Table E.3-25, the mean
 14 result is greater than the 95th percentile. This is due to the few number of non-zero early fatality
 15 risks (i.e., less than 5 percent of the realizations) at these distances. This table shows that early
 16 fatality risks are negligible (95th percentile less than 6×10^{-12} per RY after considering the
 17 scenario frequency) even for the population that resides very close to the plant boundary. The
 18 early fatality risks are even lower for the Sequoyah and Surry plants than they are for the Peach
 19 Bottom plant.

1 **Table E.3-25 Individual Early Fatality Risk (per Event) Statistics that Are Conditional^(a)**
 2 **on the Occurrence of a Long-Term Station Blackout for Five Circular**
 3 **Areas with Specified Radii Centered on the Peach Bottom Plant**

Statistic Parameter	0–1.3 mi	0–2 mi	0–2.5 mi	0–3 mi	0–3.5 mi
Mean	5×10^{-7}	2×10^{-7}	9×10^{-8}	6×10^{-8}	4×10^{-8}
Median	0.0	0.0	0.0	0.0	0.0
75th percentile	0.0	0.0	0.0	0.0	0.0
95th percentile	2×10^{-6}	7×10^{-7}	4×10^{-8}	5×10^{-10}	0.0

4 (a) The assessed frequency for this scenario is about 3×10^{-6} per reactor-year.
 5 Source: NRC 2016.

6 Conclusions

7 As noted in the 2013 LR GEIS, the 1996 LR GEIS stated that the uncertainties in the estimated
 8 impacts could be large, i.e., from a factor of 10 to 1,000. Since then, the NRC has completed
 9 several quantitative analyses for a subset of important severe accident scenarios at nuclear
 10 power plants. The CPRR regulatory analysis documented an integrated uncertainty analysis for
 11 the Level 1, Level 2, and Level 3 analysis portions of its supporting PRA, and considered a
 12 range of different Mark I and Mark II sites encompassing representative low-, medium-, and
 13 high-population densities. The SOARCA UAs documented integrated analyses of uncertainties
 14 in the Level 2 accident progression and source term and Level 3 offsite consequence analyses
 15 (with no new work on Level 1/accident frequencies) for two different PWR containment types
 16 and a BWR Mark I plant, encompassing three different sites in total. These detailed quantitative
 17 analyses indicate that the 95th percentile bounds of uncertainty are likely to be closer to the
 18 lower end of the 1996 projection, about a factor of 10 or less compared to point-estimates or
 19 compared to other central-tendency estimates.

20 More specifically, for individual LCF risk, recent analyses indicate that there are margins to the
 21 LCF risk QHO. The CPRR regulatory analysis and the SOARCA UAs considered integrated
 22 uncertainties and sensitivity analyses for the important accident scenarios within the scope of
 23 those studies. The results showed an order of magnitude or more margin between the 95th
 24 percentile LCF risk results and the QHO (see for example the “Alternative 1: Status Quo” line in
 25 Figure E.3-5). The 0 to 10 mi LCF risk metric was within a factor of 3 (of baseline results) in
 26 sensitivity analyses for variations in population density and protective action modeling
 27 assumptions in the CPRR analysis. The 0 to 10 mi LCF risk metric ratio of the 95th percentile to
 28 median was within a factor of 10 in all three SOARCA UAs, which considered integrated
 29 uncertainties in the accident progression, source term, and offsite consequence modeling.

30 For the population dose consequences 0 to 50 mi from the plant, the CPRR regulatory analysis
 31 sensitivity results showed a maximum increase of a factor of 5. This maximum factor was the
 32 ratio of results for the high-population density site compared to a medium-population density
 33 site. The effects of other sensitivities analyzed were even smaller, with maximum increases
 34 less than a factor of 2.

35 In all the studies discussed, early fatality risk was essentially zero or negligible, even
 36 considering integrated uncertainties and multiple sensitivities.

1 *E.3.9.1 Emergency Planning*

2 The 1996 LR GEIS (in Section 5.3.5.3) included a discussion of uncertainties associated with
3 emergency planning. However, no quantitative information about the magnitude of these
4 uncertainties was presented. To provide a perspective on the magnitude of the uncertainty, the
5 following information is provided.

6 NUREG-1150 (NRC 1990) and the SFP accident analysis in NUREG-1738 (NRC 2001)
7 specifically assessed the effect of different emergency planning assumptions on the airborne
8 pathway impacts. NUREG-1150 assessed four alternative emergency response modes in
9 addition to its base case (99.5 percent of the population within 10 mi was evacuated in
10 4.5 hours with no sheltering). These alternatives were assessed for reactor accidents from full
11 power, with the Surry and Peach Bottom analyses including seismic and fire-initiated events as
12 well as internal events. For the worst case (no evacuation, no sheltering, and early relocation),
13 the estimated early fatalities per year were approximately a factor of 10 higher than the base
14 case.

15 The SFP accident analysis in NUREG-1738 also specifically assessed the effect of variations in
16 an emergency evacuation. The variations were assessed relative to the base case used in the
17 NUREG-1150 risk analysis. Doses beyond 20 mi were not calculated. Cases where the
18 evacuation was faster, slower, and where fewer people were evacuated were assessed. As can
19 be expected, improved evacuation scenarios resulted in smaller impacts, and relaxed
20 evacuation scenarios resulted in additional impacts. The impacts associated with relaxed
21 evacuation scenarios increased only a few percent in societal dose (i.e., person-rem) and up to
22 a factor of 10 in early fatalities. However, these impacts are still far below the conservative
23 characterization of the impacts for reactor accidents contained in the 1996 LR GEIS.

24 More recent analyses have suggested that the significance of the uncertainty in protective
25 actions on health impacts is expected to be a function of the characteristics of the source term
26 being analyzed. In both the CPRR analysis and SOARCA Sequoyah project, the source terms
27 representing the most frequent release categories analyzed were characterized by delayed
28 release, such that protective actions in the early phase effectively limited the doses received.
29 Thus, long-term exposures to lightly contaminated areas after reoccupation tended to be the
30 dominant component of the doses received and thus were suggested to be the most significant
31 contributors to the variation in impacts from uncertainty related to protective actions.

32 In the CPRR analysis, sensitivity calculations were conducted to estimate the impact that delays
33 in evacuation would have on the LCF risks. Evacuation delays were applied uniformly across
34 evacuation cohorts of 3 hours, 6 hours, and a hypothetical situation in which the EPZ population
35 did not evacuate at all, but instead sheltered in place. For the 3-hour evacuation delay, there
36 was no change in LCF risk, whereas the LCF risk for the 6-hour delay doubles LCF risk relative
37 to the base case. For the case in which no evacuation occurs, but instead the population
38 shelters in place, LCF risk increased by 2.5 times over the base case.

39 The NRC staff noted that these sensitivities simulate “intentionally unrealistic emergency
40 response situations” as detailed emergency response plans are rigorously developed and
41 tested, and it is expected that the plans will be implemented as written.

42 The SOARCA Sequoyah analysis examined the impact of alternate protective action strategies
43 on conditional LCF. Specifically, sensitivities were performed to look at the implementation of a
44 12-hour and 48-hour shelter-in-place order prior to evacuation. The conditional mean individual

1 LCF was 2.3 times higher for a 12-hour shelter-in-place order and 3.4 times higher for a
2 48-hour shelter-in-place order. The NRC staff concludes that the results of new sensitivity
3 analyses for emergency planning are well within the bounds of the quantitative uncertainty
4 results discussed in Section E.3.9 conclusions above.

5 *E.3.9.2 Population Increase*

6 In assessing future airborne and economic impact risks from severe accidents in the 1996 LR
7 GEIS, a composite plant-specific variable called an “exposure index” was introduced and was
8 used to project future risks from previously completed original EISs. The EI values were
9 primarily a function of population distribution around a site and prevailing wind direction, with
10 secondary factors such as terrain, rainfall, and wind stability also considered. As noted in the
11 1996 LR GEIS, “Because meteorological patterns, including wind direction frequency, tend to
12 remain constant over time, EI changes as populations change or become redistributed.” In the
13 2013 revision of the LR GEIS, the EIs were adjusted from the year 2000 to each plant’s mid-
14 year license renewal period based upon population increases to assess the effects of population
15 growth on possible environmental and economic impacts.

16 The updated estimates of airborne pathway impacts presented in Sections E.3.1 and E.3.2 of
17 this revision are derived from SAMA analyses that were based on population estimates for the
18 initial license renewal period. By applying the EI framework, the impact of SLR on future PDRs
19 can be approximated by projecting population growth around applicants’ sites for this period.
20 The national mean population growth for the 20-year period representing the average SLR
21 years (2040 to 2060) is approximately 20 percent based on U.S. Census Bureau projections
22 (USCB 2021). Plant-specific population changes were estimated from the starting year to the
23 expiration of the subsequence renewal period for the seven sites that have submitted SLR
24 applications from a combination of the information provided in the submitted environmental
25 reports and/or supplemental EISs to NUREG-1437.³⁹ Applying these growth projections would
26 result in increased impacts ranging from 8 percent to 22 percent over a 20-year period
27 extension, consistent with the national projections.

28 In summary, the NRC staff concluded that population increase has a minor impact projecting
29 into an SLR period as it would for an initial LR period. However, the environmental impacts
30 from events initiated by all hazards (specifically, consequence-weighted population dose) are
31 generally significantly lower (by one or more orders of magnitude) than those used in the 1996
32 LR GEIS. In addition, as cited above, plant improvements made in response to NRC Orders
33 and industry initiatives have contributed to the improved safety of all plants during both full
34 power operation and low power and shutdown operation. The NRC staff concludes that the new
35 information from the population projections is not significant for the purposes of this LR GEIS
36 revision, that risk is being effectively addressed and reduced by the various NRC Orders and
37 other initiatives, and that, therefore, population increases are not expected to challenge the
38 1996 LR GEIS 95 percent UCB risk metrics during any SLR time period.

³⁹ Where the information was available, offsite population growth was estimated by summing the total increase in the population of counties that lay either partly or completely within 50 mi of the plant sites. Otherwise, population growth was approximated from the information provided in the GEIS supplemental EISs for the “region of influence.”

1 **E.4 Severe Accident Mitigation Alternatives**

2 As provided in the 2013 LR GEIS, with respect to which plants must submit a SAMA analysis,
3 10 CFR 51.53(c)(3)(ii)(L) states that, “[i]f the staff has not previously considered severe accident
4 mitigation alternatives for the applicant’s plant, in an environmental impact statement or related
5 supplement or in an environmental assessment, a consideration of alternatives to mitigate
6 severe accidents must be provided.” Applicants for plants that have already had a SAMA
7 analysis considered by the NRC as part of an EIS, supplement to an EIS, or EA, do not need to
8 have a SAMA analysis reconsidered for license renewal. When forming its basis for
9 determining which plants needed to submit a SAMA, the Commission noted that all licensees
10 had undergone, or were in the process of undergoing, more detailed plant-specific severe
11 accident mitigation analyses through processes separate from license renewal, specifically the
12 Containment Performance Improvement (CPI), IPE, and IPE for external events (IPEEE)
13 programs (61 FR 28467). In light of these studies, the Commission stated that it did not expect
14 future SAMA analyses to uncover “major plant design changes or modifications that will prove to
15 be cost-beneficial” (61 FR 28467). The NRC’s experience in completed license renewal
16 proceedings has confirmed this prediction. As a result, the totality of these studies (the former
17 SAMA analyses, the IPE, the IPEEE, and the CPI) provides a strong basis for the Commission’s
18 decision to not require applicants to perform an additional SAMA analysis in a license renewal
19 application if the NRC had previously evaluated one for that plant. Therefore, applicants for
20 license renewal of those plants that have already had a SAMA analysis considered by the NRC
21 as part of an EIS, supplemental to an EIS or EA, need not perform an additional SAMA analysis
22 for license renewal. These conclusions in the 2013 LR GEIS were drawn with only a fraction of
23 the operating plants having completed their SAMA analysis.

24 Since the issuance of the 2013 LR GEIS, almost all of the remainder of the operating reactor
25 fleet licensees have applied and been improved for initial license renewal with a plant-specific
26 SAMA having been performed and documented in the NRC staff’s SEIS. In fact, the NRC
27 expects all license renewal applicants that reference this LR GEIS will have previously
28 completed a SAMA analysis, either at the operating license or initial LR stage. These SAMA
29 analyses further confirmed the Commission’s prediction that it did not expect future SAMA
30 analyses to uncover “major plant design changes or modifications that will prove to be cost-
31 beneficial” (61 FR 28467). The totality of these studies (the former SAMA analyses, the severe
32 accident mitigation improvements through processes separate from license renewal (i.e., IPE,
33 the IPEEE, and the CPI, containment improvement, B.5.b, Fukushima, etc.) provides a strong
34 basis for the decision to not require any additional SAMA analysis in a license renewal
35 application.

36 However, the applicant will need to address new and significant information as it relates to the
37 probability-weighted consequences of a severe accident, and as it relates to the SAMA analysis.
38 Guidance for the analysis of new and significant information as it relates to previous SAMA
39 analysis is provided in NEI 17-04 (NEI 2019).

40 In dismissing adjudicatory challenges to the Limerick license renewal, the Commission
41 observed, “the exception in section 51.53(c)(3)(ii)(L) operates as the functional equivalent of a
42 Category 1 issue” (Exelon Generation Company, LLC (Limerick Generating Station, Units 1 and
43 2), CLI-12-19, 76 NRC 377, 386 [2012]). During the course of that proceeding, the Commission
44 contemplated that the exception in section 51.53(c)(3)(ii)(L) would also apply to an “application
45 for a subsequent license renewal term” (Exelon Generation Company, LLC (Limerick
46 Generating Station, Units 1 and 2), CLI-13-7, 78 NRC 199, 214 [2012]). The Commission
47 explained that “we did not require license renewal applicants for whom SAMAs were considered

1 previously to provide a supplemental SAMA analysis because we determined that one SAMA
2 analysis would uncover most cost-beneficial measures to mitigate both the risk and the effects
3 of severe accidents, thus satisfying our obligations under NEPA” (*Id.* at 210). On review, the
4 Circuit Court of Appeals for the District of Columbia determined, “Given how extensive the first
5 SAMA analysis is, the Commission found a second analysis would not provide enough value to
6 justify the resource expenditure. This determination is reasonable and so is entitled to
7 deference” (*Natural Resources Defense Council v. NRC*, 823 F.3d 641, 652 [D.C. Cir. 2016]).
8 As discussed below, additional safety improvements, risk studies, and experience gained from
9 other license renewal reviews provide further support for this determination.

10 In Section 5.4 of the 1996 LR GEIS, the purpose and role of SAMAs in the license renewal
11 process are discussed. SAMAs include design alternatives and alternatives that involve
12 changes in procedures and training. With respect to this revision of the LR GEIS, the purpose
13 and objectives of SAMAs remain unchanged.

14 The purpose of this section is to discuss new information regarding SAMAs, including the
15 consideration of the new information regarding the probability-weighted consequence
16 assessments presented in this revision. It should be noted that since publication of the 1996
17 and 2013 LR GEISs, many improvements have occurred that have enhanced reactor safety.
18 Some of these improvements are discussed in Sections E.2 and E.3 of this revision and, as can
19 be seen in improved plant performance measures, have been effective.

20 Even so, the SAMA analyses that have been performed to date have found SAMAs that were
21 cost-beneficial or at least possibly cost-beneficial, subject to further analysis. However, none of
22 the SAMAs identified were related to managing the effects of aging during the period of
23 extended operation. Therefore, they did not need to be implemented as part of license renewal,
24 pursuant to the regulations in 10 CFR Part 54. In general, the cost-beneficial SAMAs were
25 identified for further evaluation by the licensee under the current operating license. In several
26 cases, the applicant has decided to implement the modifications even though they were not
27 related to license renewal (NRC 2006). Furthermore, plant-specific “major” cost-beneficial
28 SAMAs that significantly reduce the risk (Ghosh et al. 2009, NRC 2014c, NRC 2013b) have not
29 been identified in SAMA analyses and almost all currently operating plants having performed a
30 SAMA or severe accident mitigation design alternative analysis. However, in safety space,
31 significant improvements in plant safety, including severe accident internal and external events,
32 have been achieved as a result of initiatives such as Fukushima NTTF and B.5.b mitigation
33 strategies.

34 The SAMA analyses performed in support of license renewal focused on the areas of greatest
35 risk (accidents initiated by internal and external events) and on measures that could result in the
36 greatest risk reduction in a cost-beneficial fashion. The environmental impacts of external
37 events are included in an applicant’s SAMA analysis for license renewal by following the
38 guidance contained in NEI 05-01, Revision A (NEI 2005). This guidance (which is endorsed by
39 the NRC in Regulatory Guide 4.2, Supplement 1, Revision 1, *Preparation of Environmental
40 Reports for Nuclear Power Plant License Renewal Applications*, [NRC 2013d]) specifies the
41 consideration of external events when assessing SAMAs. External events are generally
42 considered by multiplying the internal event risk by a factor that accounts for any increase in risk
43 caused by external events. The multiplication factor is determined on a plant-specific basis by
44 considering previous and current external event analyses (e.g., IPEEE). Given the existing
45 information about the contribution to risk from external events, the approach described in NEI
46 05-01 continues to be a reasonable approach to addressing the external event risk contribution.

Appendix E

1 This LR GEIS revision has assessed other potential contributors to risk. Therefore, it is
2 reasonable to assess whether those contributors would impact the Commission's prior
3 conclusions on SAMAs or should be included in a future SAMA analyses, should an applicant
4 reference this LR GEIS that has not previously conducted a SAMA analyses. Specifically, these
5 contributors are:

- 6 • power uprates
- 7 • the use of higher-burnup fuel
- 8 • accidents during low power and shutdown conditions
- 9 • accidents at SFPs
- 10 • integrated site risk

11 With respect to power uprates and the use of higher-burnup fuel, the increased impacts are
12 small compared to the impacts in the 1996 LR GEIS, and these factors are included in any
13 severe accident assessment for license renewal. Therefore, no additional SAMA analysis is
14 required.

15 With respect to severe accidents during low power and shutdown conditions (which are not
16 currently included in SAMA analyses), the risks are generally comparable to those for severe
17 accidents during full power operation. In addition, there have been industry initiatives to
18 improve low power and shutdown safety. It is also reasonable to expect that some SAMAs
19 identified as a result of assessing risks from accidents at full power would provide risk reduction
20 benefits for accidents during low power and shutdown conditions. Therefore, the potential for
21 cost-beneficial SAMAs related to low power and shutdown accidents is considered to be less
22 than for accidents at full power. Accordingly, it is reasonable to continue to exclude low power
23 and shutdown conditions from SAMA analysis consideration. Likewise, information regarding
24 low power and shutdown conditions would not change the Commission's determination to
25 require one SAMA analysis for each facility.

26 With respect to accidents in SFPs, the additional mitigative measures implemented after the
27 attacks of September 11, 2001, have further lowered the risk of this class of accidents, and
28 therefore make the potential for finding cost-effective SAMAs related to SFP accidents
29 substantially less than for reactor accidents. Therefore, it is reasonable to conclude that
30 accidents at SFPs do not need to be considered in the SAMA analysis. Likewise, information
31 regarding SFP accidents would not change the Commission's determination to require one
32 SAMA analysis for each facility.

33 Multi-unit or integrated site-level risk was not explicitly addressed in Section E.3.3 of this
34 appendix. Traditional nuclear power plant PRAs assess the risk of a single operating unit only,
35 and separate individual PRAs are developed to assess the risk of each operating unit. As a
36 result, the risk assessment results considered in Section E.3.3 were all for a single unit.
37 Furthermore, the NRC's current risk guidelines in Regulatory Guide 1.174 (NRC 2018a) are
38 applicable to individual units. However, the March 2011 accident at the Fukushima Dai-ichi
39 nuclear power plant highlighted the potential for concurrent severe accidents at multiple co-
40 located nuclear power reactor units. As indicated in Section E.3.3, many nuclear power plant
41 sites in the United States have two operating co-located units and a few have three operating
42 co-located units. The NRC Full-Scope Site Level 3 PRA study, which has not been completed,
43 will be performing an integrated site risk assessment that includes all major site radiological
44 sources, all internal and external initiating event hazards typically considered in internal and

1 external event PRAs, and all modes of plant operation. Major site radiological sources include
2 reactor cores, SFPs, and dry cask storage.

3 The Level 3 PRA project is based on a reference site (circa 2012) that includes two
4 Westinghouse four-loop PWRs with large dry containments. The Level 3 PRA project team is
5 leveraging the existing and available information about the reference plant and its licensee
6 PRAs, in addition to related research efforts (e.g., SOARCA), to enhance the study's efficiency.
7 In addition, the Level 3 PRA project is being developed consistent with many of the modeling
8 conventions used for the NRC's standardized plant analysis risk models. Information is
9 available on the NRC Web site at [https://www.nrc.gov/about-nrc/regulatory/research/level3-pra-](https://www.nrc.gov/about-nrc/regulatory/research/level3-pra-project.htm)
10 [project.htm](https://www.nrc.gov/about-nrc/regulatory/research/level3-pra-project.htm). The Level 3 PRA project is in an advanced stage, but no results for the integrated
11 site risk assessment have yet been published. In addition to plant CDF and LERF results, the
12 Level 3 PRA project will provide quantitative results for consequences of severe accidents (i.e.,
13 Level 3 PRA results), as well as a complete risk profile for a multi-unit site (87 FR 24205).
14 Mitigative measures implemented after the attacks of September 11, 2001 and Fukushima have
15 most likely lowered the individual plant risk as well as multi-unit or integrated site-level risk at
16 nuclear power plants. The implementation of these mitigation methods reduces the potential for
17 finding additional cost-effective SAMAs related to multi-unit or integrated site-level risk. It is
18 reasonable to expect that some SAMAs identified as a result of assessing risks of accidents at
19 full power would provide risk reduction benefits for multi-unit or integrated site-level accidents.
20 Since mitigation methods, such as FLEX, which might also be beneficial for multi-unit risks have
21 been implemented and traditional nuclear power plant PRAs only assess the risk of a single
22 operating unit and the multi-unit PRA technology is emerging, it is reasonable to exclude multi-
23 unit risk from formal SAMA analysis consideration. However, typical SAMA analyses would
24 multiply the maximum benefit by the number of units at the site to account for multi-unit risk.
25 Additionally, based on the above discussion, information regarding multi-unit risk would not
26 change the Commission's determination to require one SAMA analysis for each facility.

27 As mentioned above, many severe accident mitigation improvements through processes
28 separate from license renewal (i.e., IPE, the IPEEE, and the CPI, containment improvement,
29 B.5.b, Fukushima, etc.) provided plant modifications, procedure changes, and training.

30 As provided in Section E.2 and elaborated in the paragraphs below, several examples of severe
31 accident mitigations have contributed to improved safety since publication of the 1996 LR GEIS.
32 These actions would lower severe accident risk at NRC-licensed facilities and consequently
33 reduce the likelihood that further SAMA analyses would uncover a large number of cost-
34 beneficial SAMAs that significantly reduce the risk. As a result, they provide further support for
35 the Commission's determination to not require SAMA analyses for facilities that have already
36 performed one.

37 The IPE and IPEEE specific objective was to develop an appreciation of severe accident
38 behavior, and to identify ways in which the overall probabilities of core damage and fission
39 product releases could be reduced if deemed necessary. In general, the IPEs have resulted in
40 plant procedural and programmatic improvements (i.e., accident management) and, in a few
41 cases, minor plant modifications, to further reduce the risk and consequences of severe
42 accidents (NRC 1996). Examples of plant improvements identified through the IPE program
43 include improved reliability and/or redundancy of AC and direct current power and improved
44 core cooling or injection reliability (NRC 1997a). Examples of plant improvements identified
45 through the IPEEE program include strengthening of seismic supports and enhanced fire
46 brigade training (NRC 2002c). As a result of the IPEEE program, most licensees have made
47 improvements to plant hardware, procedures, or training programs. Although not generally

Appendix E

1 quantified as part of the IPEEE, those improvements are, in many cases, considered to have
2 lowered the reported risk estimates.

3 The regulatory requirements eventually codified in 10 CFR 50.155(b), formerly 10 CFR
4 50.54(hh)(2), resulted in enhanced capabilities to “restore core cooling, containment, and SFP
5 cooling capabilities under the circumstances associated with loss of large areas of the plant due
6 to explosions or fire.” Under these types of initiating events, the plants now have more diverse
7 capabilities than they did before 2000. Similarly, Order EA-12-049, “Order Modifying Licenses
8 with Regard to Requirements for Mitigation Strategies for Beyond-Design-Basis External
9 Events,” dated March 12, 2012 (NRC 2012d), required additional mitigative capabilities
10 associated with the containment function under the conditions of an extended loss of all AC
11 power and loss of normal access to the ultimate heat sink. This NRC Order was effective
12 immediately and directed the nuclear power plants to provide diverse and flexible coping
13 strategies (FLEX) in response to beyond-design-basis external events. The nuclear power
14 plant’s Final Integrated Plans provide strategies for maintaining or restoring core cooling,
15 containment cooling, and SFP cooling capabilities for a beyond-design-basis external event.
16 The FLEX strategies and equipment, when coupled with plant procedures, provide a safety
17 benefit for all applicable events, not just the beyond-design-basis events. The magnitude of the
18 FLEX benefit, primarily intended to address LTSBO, is plant-specific and depends on the
19 importance of SBO events in the existing pre-FLEX PRA models.

20 One of the goals of the original Peach Bottom and Surry SOARCA was to study the benefits of
21 the then recent 10 CFR 50.54(hh)(2) mitigation measures (formerly “B.5.b”) for the accidents
22 analyzed. These mitigation measures include the following for the Peach Bottom (NRC 2013e)
23 and Surry (NRC 2013f) plants:

- 24 • portable diesel-fuel powered pumps
- 25 • portable generators to provide electricity to power critical instrumentation and to open or
26 close valves
- 27 • pre-staged air bottles to open or close air-operated valves
- 28 • procedures for operating steam-turbine-driven pumps without power
- 29 • designated makeup water sources

30 All but one of the SOARCA mitigated scenarios resulted in prevention of core damage, no
31 offsite release of radioactive material, or both. The only mitigated case leading to an offsite
32 release was the Surry STSBO-induced steam generator tube rupture case. In this case,
33 mitigation was still beneficial in that it kept most radioactive material inside containment and
34 delayed the onset of containment failure by about 2 days (NRC 2020c). The degree to which
35 the 10 CFR 50.54(hh)(2) capabilities are modeled in licensee and agency risk assessments
36 varies widely, and efforts to model the Order EA-12-049 and Order EA-13-109 capabilities are
37 still in progress.

38 As discussed in Section E.3.9 above, the objective of the CPRR regulatory basis was to
39 determine what, if any, additional requirements were warranted related to filtering strategies and
40 severe accident management for BWRs with Mark I and Mark II containments, assuming the
41 installation of severe accident-capable hardened vents per Order EA-13-109. The results of the
42 NRC staff’s detailed analyses are documented in SECY-15-0085, “Evaluation of the
43 Containment Protection and Release Reduction for Mark I and Mark II Boiling-Water Reactors
44 Rulemaking Activities,” dated June 18, 2015 (NRC 2015d), as well as in NUREG-2206,

1 *Technical Basis for the Containment Protection and Release Reduction Rulemaking for Boiling-*
2 *Water Reactors with Mark I and Mark II Containments*, issued in March 2018 (NRC 2018c). In
3 the end, based on the NRC staff's analyses showing large margins to the QHOs for the baseline
4 and sensitivity cases, no new regulatory requirements were imposed for CPRR.

5 Other actions to improve safety include identification of specific aging mechanisms (e.g., cables;
6 irradiation-assisted stress corrosion cracking), and development of programs to monitor and
7 control these mechanisms (NRC 2010b, NRC 2017a), and NRC staff actions related to generic
8 safety issues and generic issues (e.g., Generic Safety Issue 191 on sump performance, Generic
9 Issue 199 on seismic risk [NRC 2011b]). The GIP does not formally estimate the holistic,
10 industrywide improvement in nuclear plant safety that results from the implementation of plant
11 changes brought about by the program. However, because the program focuses on potential
12 safety and security issues, regulatory actions that result in plant changes, recommended by the
13 program and approved by the agency, will have a net positive impact on plant and industry
14 safety, despite the lack of quantitative proof. In support of this assertion, NUREG-0933,
15 *Resolution of Generic Safety Issues* (NRC 2011b), provides a historical compilation of all
16 generic safety issues: Three Mile Island Action Plan items (369); Task Action Plan items (142)
17 consisting of Unresolved Safety Issues, legacy Generic Safety Issues, regulatory impact safety
18 issues, licensing issues and environmental issues; "new" generic issues (283); human factors
19 issues (27); and Chernobyl issues (32). Of this total, approximately one-third (281) were
20 resolved with the aid of a regulatory product, including publication of generic letters, revisions to
21 a Regulatory Guide or Standard Review Plan, multiplant actions, SECYs, policy statements, and
22 staff reports.

23 Safety improvements were realized from implementation of the NRC Orders⁴⁰ and information
24 requests under 10 CFR 50.54(f) (NRC 2012d) after the Fukushima Dai-ichi nuclear power plant
25 accident initiated by the March 2011 Great Tohoku Earthquake and subsequent tsunami.
26 These improvements were for mitigation of beyond-design-basis events that provide for the
27 maintenance or restoration of core cooling, containment, and SFP cooling capabilities and for
28 the acquisition and use of offsite assistance and resources to support these functions.

29 Developments in the area of SAMGs, which consist of strategies for responding to beyond-
30 design-basis external events were also enhanced to improve safety. The SAMGs are well-
31 established guidance documents that were developed by the nuclear power industry with
32 substantial NRC involvement and have been implemented by every operating nuclear power
33 reactor licensee. SAMGs were developed using insights and other information from severe
34 accident research and analysis. The intent of SAMGs is to have preplanned strategies that
35 respond to severe accident symptoms based on existing facility equipment and instrumentation
36 with alternatives or compensatory measures as necessary. These strategies focus on stopping
37 the progression of fuel damage and limiting releases to the environment. This guidance
38 improved the technical basis previously issued (e.g., it gave greater consideration to control of
39 combustible gases outside primary containment), but also expanded the scope of that guidance
40 to include accidents during shutdown operations and at SFPs.

41 Thus, the performance and safety record of nuclear power plants operating in the United States
42 continues to improve. This is also confirmed by analysis, which indicates that, in many cases,

⁴⁰ "Final Rule on Mitigation of Beyond-Design-Basis Events" dated September 9, 2019 (84 FR 39684).

1 improved plant performance and design features have resulted in reductions in initiating event
2 frequency, CDF, and containment failure frequency.⁴¹

3 In forming its basis for determining which plants needed to submit a SAMA, the Commission
4 noted that all licensees had undergone, or were in the process of undergoing, more detailed
5 plant-specific severe accident mitigation analyses through processes separate from license
6 renewal, specifically the CPI, IPE, and IPEEE programs (61 FR 28467). In light of these
7 studies, the Commission stated that it did not expect future SAMA analyses to uncover “major
8 plant design changes or modifications that will prove to be cost-beneficial” (61 FR 28467). The
9 NRC’s experience in completed license renewal proceedings has confirmed this prediction. As
10 a result, the totality of these studies and regulatory actions (e.g., SAMA analyses, IPE, IPEEE,
11 CPI, B.5.b Order, Fukushima Dai-ichi accident lessons learned, CPRR regulatory analysis,
12 SOARCA, etc.) provides a strong basis for the Commission’s decision to not require applicants
13 to perform a SAMA analysis in an initial license renewal or SLR application if the NRC has
14 previously completed a SAMA analysis for that facility in a NEPA document.

15 The vast majority, if not all, of the applicants that the NRC expects to apply for license renewal
16 in the coming years will have previously considered SAMAs, either at the initial licensing or
17 initial LR stage. Therefore, to most accurately reflect the agency’s NEPA process in most
18 cases, the NRC has determined that severe accidents, including SAMAs, should be classified
19 as a Category 1 issue for facilities that have previously considered SAMAs.

20 **E.5 Summary and Conclusion**

21 The 1996 LR GEIS estimated the environmental impacts on human health and economic factors
22 from full power severe reactor accidents initiated by internal events. Sections E.3.1 through
23 E.3.8 of this LR GEIS revision assessed the impacts of new information and additional accident
24 considerations on the environmental impact of severe accidents contained in the 1996 LR GEIS.
25 In addition, the impact of uncertainties associated with the new information is assessed in
26 Section E.3.9. The purpose of this section is to discuss the aggregate effect of the new
27 information on the environmental impacts and uncertainties stated in the 1996 LR GEIS and to
28 state what conclusions can be drawn.

29 The different sources of new information can be generally categorized by their effect of
30 decreasing, not affecting, or increasing the best-estimate environmental impacts associated with
31 postulated severe accidents. Those areas where a decrease in best-estimate impacts would be
32 expected are as follows:

- 33 • new internal events information (decreases by over an order of magnitude)
- 34 • new source term information (significant decreases)

35 Areas likely leading to either a small change or no change include the following:

- 36 • use of BEIR VII risk coefficients

⁴¹ This statement is based on industry performance data provided in the NRC’s *2007-2008 Information Digest* (NRC 2007c) and on the NRC’s public website (<https://nrcoe.inl.gov/IndustryPerf/>), as well as information contained in plant-specific SEIS to NUREG-1437 (<https://www.nrc.gov/reading-rm/doc-collections/nuregs/staff/sr1437/index.html>).

1 Lastly, the areas leading to an increase in best-estimate impacts would consist of the following:

- 2 • consideration of external events (comparable to internal event impacts)
- 3 • low power and shutdown events (comparable to at-power event impacts)
- 4 • power uprates (small increase)
- 5 • higher fuel burnup (small increases)
- 6 • new information about SFPs accidents (much less risk than that from full power reactor
- 7 operations, but is conservatively considered to be comparable to that from full power
- 8 reactor operations)

9 Given the difficulty in conducting a rigorous aggregation of these results (due to the differences
10 in the information sources used and in the impact metrics evaluated), a fairly simple approach is
11 taken. The latter group contains two areas (power uprates and higher fuel burnup) where the
12 increase in environmental impact (probability-weighted consequences) would cumulatively be
13 less than 50 percent. For one area (SFP accidents) the increase in environmental impact would
14 be less than that from power reactor operations, but is conservatively considered to be
15 comparable to that from full power reactor operations. The increase in environmental impact
16 from consideration of low power and shutdown events is comparable to that from at-power
17 operations, but is conservatively assumed to be up to a factor of 2 to 3 higher. The final factor,
18 external events, was not assessed separately but as an integrated assessment considering all
19 hazards. The net increase from the four factors is conservatively an increase of up to a factor of
20 4 to 5, or 400 to 500 percent.

21 The reduction in environmental impact associated with the new source term information is
22 dramatic. The early fatality risk is negligible, or orders of magnitude less than the NRC Safety
23 Goal, and the LCF risk is well below the NRC Safety Goal. However, because the SOARCA did
24 not evaluate the risk of all accident scenarios, this reduction in environmental impact is not
25 credited in this assessment. The other factor that has resulted in a decrease in environmental
26 impact is the risk of at-power severe reactor accidents due to internal events. The internal
27 events CDF has decreased, on average, by a factor of 4 to 6. However, the reduction in
28 environmental impact is substantial, ranging from a factor of 2 to 600 and, on average is about a
29 factor of 30 lower when compared to the expected value of the PDR reported in the 1996 LR
30 GEIS. Because the 1996 LR GEIS did not consider the environmental impact contribution from
31 external events, consideration of these events results in an increase in the environmental
32 impact. The net result when all hazards are considered is that the All Hazards CDF, on
33 average, is comparable to that assumed for just internal events in the 1996 LR GEIS. However,
34 the reduction in All Hazards PDR, or probability-weighted dose consequence, ranges from a
35 factor of 3 to over 1,000 and is, on average, about a factor of 120 (or 12,000%) less than the
36 corresponding predicted 95 percent UCB values.

37 The net effect of an increase on the order of 400 to 500 percent and a decrease of more than
38 10,000 percent would be a substantial reduction in estimated impacts (compared to the 1996 LR
39 GEIS assessment). This result demonstrates the substantial level of conservatism incorporated
40 in the upper bound estimates used in the 1996 LR GEIS.

41 With respect to uncertainties, the 1996 LR GEIS contained an assessment of uncertainties in
42 the information used to estimate the environmental impacts. Section 5.3.5 of the 1996 LR GEIS
43 discusses the uncertainties and concludes that they could cause the impacts to vary anywhere
44 from a factor of 10 to a factor of 1,000. This range of uncertainties bounds the uncertainties

1 discussed in Section E.3.9 above, as well as the uncertainties brought in by the other sources of
 2 new information, by one or more orders of magnitude. Section E.3.9 notes that more recent
 3 detailed quantitative analyses indicate that the 95th percentile bounds of consequence
 4 uncertainty are likely to be about a factor of 10 or less compared to point-estimates or compared
 5 to other central-tendency estimates.

6 Given the discussion in this appendix, the staff concludes that the reduction in environmental
 7 impacts from the use of new information (since the 1996 LR GEIS analysis) outweighs any
 8 increases resulting from this same information. As a result, the findings in the 1996 LR GEIS
 9 remain valid. Therefore, design-basis accidents is a Category 1 issue, and the probability-
 10 weighted consequences of severe accidents are SMALL for all plants. In the 2013 LR GEIS,
 11 severe accidents was a Category 2 issue to the extent that only the alternatives to mitigate
 12 severe accidents must be considered for all plants that have not previously considered such
 13 alternatives. This GEIS update provides the technical basis for classifying severe accidents as
 14 a Category 1 issue because SAMA analyses are not likely to be required at the vast majority, if
 15 not all, of the facilities that would reference this LR GEIS.

16 In addition, it was reasonable that in license renewal applications, the impacts from reactor
 17 accidents at full power, including internal and external events, were considered when assessing
 18 SAMAs in license renewal. The impacts of all new information in this update do not contribute
 19 sufficiently to the environmental impacts to warrant further SAMA analysis because the
 20 likelihood of finding cost-effective significant plant improvements is small. Alternatives to
 21 mitigate severe accidents still must be considered for all plants that have not considered such
 22 alternatives and would be the functional equivalent of a Category 2 issue requiring site-specific
 23 analysis.

24 Table E.5-1 provides a summary of the conclusions discussed above.

25 **Table E.5-1 Summary of Conclusions**

Topic (Section)	Conclusions
New Internal Events Information (Section E.3.1)	New information from the NUREG-1437 supplements about the risk and environmental impacts of severe accidents caused by internal events indicates that PWR and BWR core damage frequencies (CDFs) are significantly less than those forming the basis of the 1996 LR GEIS. On average, internal event CDFs for PWRs have decreased by about a factor of 4 and CDFs for BWRs have decreased by about a factor of 6 compared to the CDFs used in the 1996 LR GEIS. Furthermore, the internal event accident frequencies have further decreased, as reported in recent risk-informed license amendment requests to the NRC. Comparison of PDR risk from newer NUREG-1437 supplements illustrates a reduction in impact by a factor of 2 to 600 compared to the 1996 LR GEIS expected value of the PDR and are, on average, a factor of about 30 lower for both PWRs and BWRs (when excluding the older severe accident mitigation design alternative analyses). This would also mean that contamination of open bodies of water and economic impacts would, in most cases, be significantly less. Additionally, the likelihood of basemat melt-through accidents is less than that used in the analysis supporting the 1996 LR GEIS. In general, basemat melt-through sequences are low contributors to estimates of severe accident risk due to their long-developing nature.

Topic (Section)	Conclusions
Consideration of External Events (Section E.3.2)	The 1996 LR GEIS did not quantitatively consider severe accidents initiated by external events when assessing environmental impacts. New information from the NUREG-1437 supplements about the risk and environmental impacts of severe accidents caused by both internal and external events, from risk-informed license amendment requests submitted by licensees to the NRC, and from licensee responses to the NRC's Near-Term Task Force (Fukushima) Recommendation 2.1 (NRC 2021) on seismic risk indicates that total PWR and BWR CDFs for all hazards are, on average, about the same as those forming the basis of the 1996 LR GEIS. Furthermore, the environmental impacts from events initiated by all hazards (specifically, consequence-weighted population dose) are generally 1 to 3 orders of magnitude lower than those used in the 1996 LR GEIS and, on average, are about a factor of 120 lower than the 1996 LR GEIS 95th percentile upper confidence bound values. In addition, plant improvements made in response to NRC Orders and industry initiatives with respect to reducing the risk of external events have contributed to the improved safety of all plants during both full power operation and low power and shutdown operation. This conclusion would also apply to the contamination of open bodies of water, groundwater, and economic impacts.
New Source Term Information (Section E.3.3)	More recent source term information indicates that the timing from dominant severe accident sequences, as quantified in the state-of-the-art reactor consequence analysis (SOARCA [NRC 2012g]), is much later than the analysis forming the basis of the 1996 LR GEIS. In most cases, the release frequencies and release fractions are significantly lower for the more recent estimate. Furthermore, while the SOARCA were focused on the most risk-significant accident scenarios and did not evaluate all scenarios, the SOARCA offsite consequence calculations for the three sites evaluated are generally smaller than reported in earlier studies. Specifically, the SOARCA results show essentially zero early fatality risk for the three sites and show a very low individual risk of cancer fatalities for the populations close to the nuclear power plants (i.e., well below the NRC Safety Goal of two long-term cancer fatalities annually in a population of one million individuals). Thus, the environmental impacts estimated using the more recent and realistic source term information are expected to be much lower than the impacts used as the basis for the 1996 LR GEIS (i.e., the frequency-weighted consequences).
Power Uprates (Section E.3.4)	Based on a comparison of the change in large early release frequency (LERF) for extended power uprates, a small increase in environmental impacts results from the increase in operating power level.
Higher Fuel Burnup (Section E.3.5)	Increased peak fuel burnup from 42 to 75 gigawatt-days per metric tonne of uranium (GWd/MTU) for PWRs and 60 to 75 GWd/MTU for BWRs is estimated to result in small increases in the environmental impacts in the event of a severe accident.

Topic (Section)	Conclusions
Consideration of Low Power and Reactor Shutdown Events (Section E.3.6)	The environmental impacts from accidents under low power and reactor shutdown conditions are generally comparable to those from accidents at full power when comparing the values in SNL 1995 and BNL 1995a to those in the NUREG-1437 supplements. Even so, the 1996 LR GEIS estimates of the environmental impact of severe accidents bound the potential impacts from accidents at low power and reactor shutdown. Finally, safety during low power and shutdown operations has been improved since issuance of the 1996 LR GEIS as a result of (1) industry initiatives taken during the early 1990s, as discussed in SECY-97-168 (NRC 1997c); (2) improved safety of low power and shutdown operation compliance with the Maintenance Rule, including 10 CFR 50.65(a)(4) for the assessment and management of risk associated with maintenance activities, including during low power operations and plant shutdown configurations; and (3) compliance with NRC Order EA-12-049 (NRC 2012c) requiring licensees to be capable of implementing the mitigating strategies for beyond-design-basis external events in all modes of plant operation, including full power operations, low power operations, and plant shutdown configurations.
Consideration of Spent Fuel Pool Accidents (Section E.3.7)	The environmental impacts from accidents at SFPs (as quantified in NUREG-1738; NRC 2001) can be comparable to those from reactor accidents at full power (as estimated in NUREG-1150; NRC 1990). Subsequent analyses performed and mitigative measures employed since 2001 have further lowered the risk of this class of accidents. In addition, the conservative estimates from NUREG-1738 (NRC 2001) and NUREG-2161 (NRC 2014a) are much less than the impacts from full power reactor accidents that are estimated in the 1996 LR GEIS.
Use of BEIR VII Risk Coefficient (Section E.3.8)	Use of newer risk coefficients such as in BEIR VII is expected to have a small impact on the results presented in the 1996 LR GEIS.
Uncertainties (Section E.3.9)	The impact and magnitude of uncertainties, as estimated in the 1996 LR GEIS, bound the uncertainties introduced by the new information and considerations.
SAMAs (Section E.4)	Most facilities expected to reference this LR GEIS have already completed a SAMA analysis and therefore need not undertake a second per NRC regulations. Moreover, the comprehensive improvements in severe accident risk outside of license renewal have exceeded the current process and scope of SAMA analysis for determining the need for additional mitigative measures.
Summary/Conclusion (Section E.5)	Given the new and updated information, the reduction in estimated environmental impacts from the use of new internal event and source term information outweighs any increases from the consideration of low power and reactor shutdown risk, external events, power uprates, and higher fuel burnup.

1 BEIR VII = Biological Effects of Ionizing Radiation report number VII; BWR = boiling water reactor; GEIS = generic
2 environmental impact statement; LR = license renewal; NRC = U.S. Nuclear Regulatory Commission; PWR =
3 pressurized water reactor; SAMA = severe accident mitigation alternative.

4 **E.6 References**

5 10 CFR Part 50. *Code of Federal Regulations*, Title 10, *Energy*, Part 50, "Domestic Licensing of
6 Production and Utilization Facilities."

- 1 10 CFR Part 51. *Code of Federal Regulations*, Title 10, *Energy*, Part 51, "Environmental
2 Protection Regulations for Domestic Licensing and Related Regulatory Functions."
- 3 10 CFR Part 54. *Code of Federal Regulations*, Title 10, *Energy*, Part 54, "Requirements for
4 Renewal of Operating Licenses for Nuclear Power Plants."
- 5 10 CFR Part 73. *Code of Federal Regulations*, Title 10, *Energy*, Part 73, "Physical Protection of
6 Plants and Materials."
- 7 51 FR 30028. August 21, 1986. "Safety Goals for the Operation of Nuclear Power Plants;
8 Policy Statement; Republication." *Federal Register*, Nuclear Regulatory Commission.
- 9 61 FR 28467. June 5, 1996. "Environmental Review for Renewal of Nuclear Power Plant
10 Operating Licenses." *Federal Register*, Nuclear Regulatory Commission.
- 11 64 FR 38551. July 19, 1999. "Monitoring the Effectiveness of Maintenance at Nuclear Power
12 Plants." Final Rule, *Federal Register*, Nuclear Regulatory Commission.
- 13 74 FR 13926. March 27, 2009. "Power Reactor Security Requirements." Final Rule, *Federal
14 Register*, Nuclear Regulatory Commission.
- 15 76 FR 72560. November 23, 2011. "Enhancements to Emergency Preparedness Regulations."
16 Final Rule, *Federal Register*, Nuclear Regulatory Commission.
- 17 84 FR 39684. August 9, 2019. "Mitigation of Beyond-Design-Basis Events." Final Rule,
18 *Federal Register*, Nuclear Regulatory Commission.
- 19 87 FR 24205. April 22, 2022. "Level 3 Probabilistic Risk Assessment Project Documentation
20 (Volume 3x)." Draft report; request for comment. *Federal Register*, Nuclear Regulatory
21 Commission.
- 22 AEC (U.S. Atomic Energy Commission). 1974a. *Assumptions Used for Evaluating the Potential
23 Radiological Consequences of a Loss of Coolant Accident for Boiling Water Reactors.*
24 Regulatory Guide 1.3, Revision 2, Washington, D.C. ADAMS Accession No. ML003739601.
- 25 AEC (U.S. Atomic Energy Commission). 1974b. *Assumptions Used for Evaluating the Potential
26 Radiological Consequences of a Loss of Coolant Accident for Pressurized Water Reactors.*
27 Regulatory Guide 1.4, Revision 2, Washington, D.C. ADAMS Accession No. ML003739614.
- 28 Aldrich, D.C., J.L. Sprung, D.J. Alpert, K. Diegert, R.M. Ostmeyer, L.T. Ritchie, D.R. Strip, J.D.
29 Johnson, K. Hansen, and J. Robinson. 1982. *Technical Guidance for Siting Criteria
30 Development.* NUREG/CR-2239, SAND81-1549. ADAMS Accession No. ML072320420.
- 31 APS (Arizona Public Service). 2018. Letter from M.L. Lecal to NRC dated October 5, 2018,
32 regarding "Palo Verde Nuclear Generating Station Units 1, 2, and 3 Docket Nos. STN 50-528,
33 50-529, and 50-530 Response to Request for Additional Information for Risk-Informed
34 Completion Times Supplemental Responses for Items 17.f and 21." Washington, D.C. ADAMS
35 Accession No. ML18278A295.

Appendix E

- 1 Baker, D.A., W.J. Bailey, C.E. Beyer, F.C. Bold, and J.J. Tawil. 1988. *Assessment of the Use*
2 *of Extended Burnup Fuel in Light Water Power Reactors*. NUREG/CR-5009, Pacific Northwest
3 Laboratory, Richland, Washington.
- 4 BNL (Brookhaven National Laboratory). 1995a. *Evaluation of Potential Severe Accidents*
5 *During Low Power and Shutdown Operations at Surry, Unit 1, Summary of Results*.
6 NUREG/CR-6144, BNL-NUREG-52399, Volume 1, Upton, New York.
- 7 BNL (Brookhaven National Laboratory). 1995b. *Evaluation of Potential Severe Accidents*
8 *During Low Power and Shutdown Operations at Surry, Unit 1, Analysis of Core Damage*
9 *Frequency from Internal Fires During Mid-Loop Operations, Main Report*. NUREG/CR-6144,
10 BNL-NUREG-52399, Volume 3, Part 1. Upton, New York. ADAMS Accession No.
11 ML18151A227.
- 12 DiNunno, J.J., F.D. Anderson, R.E. Baker, and R.L. Waterfield. 1962. *Calculation of Distance*
13 *Factors for Power and Test Reactor Sites*. TID-14844, U.S. Atomic Energy Commission,
14 Washington, D.C. ADAMS Accession No. ML021720780.
- 15 Ducros, G., P.P. Malgouyres, M. Kissane, D. Boulaud, and M. Durin. 2001. "Fission product
16 release under severe accidental conditions: general presentation of the program and synthesis
17 of VERCORS 1–6 results." *Nuclear Engineering and Design* 208(2):191-203, Elsevier
18 Academic Press, Cambridge, Massachusetts. Accessed June 23, 2022, at
19 [https://doi.org/10.1016/S0029-5493\(01\)00376-4](https://doi.org/10.1016/S0029-5493(01)00376-4).
- 20 EPRI (Electric Power Research Institute). 2012. *Seismic Evaluation Guidance – Screening,*
21 *Prioritization and Implementation Details (SPID) for the Resolution of Fukushima Near-Term*
22 *Task Force Recommendation 2.1: Seismic*. Report 1025287, Palo Alto, California. ADAMS
23 Accession No. ML12333A170.
- 24 EPRI/NRC (Electric Power Research Institute/U.S. Nuclear Regulatory Commission). 2005a.
25 *EPRI/NRC-RES, Fire PRA Methodology for Nuclear Power Facilities, Volume 1: Summary and*
26 *Overview*. EPRI - 1011989, NUREG/CR-6850, Final Report, Rockville, Maryland.
- 27 EPRI/NRC (Electric Power Research Institute/U.S. Nuclear Regulatory Commission). 2005b.
28 *EPRI/NRC-RES, Fire PRA Methodology for Nuclear Power Facilities, Volume 2: Detailed*
29 *Methodology*. EPRI - 1011989, NUREG/CR-6850, Final Report, Rockville, Maryland.
- 30 Ghosh, T., R. Palla, and D. Helton. 2009. *Perspectives on Severe Accident Mitigation*
31 *Alternatives for U.S. Plant License Renewal*. Organization for Economic Cooperation and
32 Development Workshop on Severe Accident Management, Bottstein, Switzerland. ADAMS
33 Accession No. ML092750488.
- 34 Ghosh, S.T., E. Hossein, A. Hathway, N. Bixler, D. Brooks, M. Dennis, D. Osborn, K. Ross, and
35 K. Wagner. 2021. "State-of-the-Art Reactor Consequence Analyses Project: Uncertainty
36 Analyses for Station Blackout Scenarios." *Nuclear Technology*, 207(3):441–451. Washington,
37 D.C. Accessed June 25, 2022, at <https://doi.org/10.1080/00295450.2021.1875737>.
- 38 ICRP (International Commission on Radiological Protection). 1991. "1990 Recommendations
39 of the International Commission on Radiological Protection." ICRP Publication 60, *Ann. ICRP*,
40 21(1-3). Pergamon Press, New York, New York.

- 1 National Environmental Policy Act of 1969 (NEPA), as amended. 42 U.S.C. § 4321 et seq.
- 2 National Research Council. 1972. *The Effects on Populations of Exposure to Low Levels of*
3 *Ionizing Radiation*. The National Academies Press, Washington, D.C.
- 4 National Research Council. 1980. *Effects on Populations of Exposure to Low Levels of Ionizing*
5 *Radiation*. 1980. The National Academies Press, Washington, D.C.
- 6 National Research Council. 1990. *Health Effects of Exposure to Low Levels of Ionizing*
7 *Radiation: BEIR V*. The National Academies Press, Washington, D.C.
- 8 National Research Council. 2006. *Health Risks from Exposure to Low Levels of Ionizing*
9 *Radiation: BEIR VII Phase II*. Washington, D.C. <https://doi.org/10.17226/11340>.
- 10 NEI (Nuclear Energy Institute). 2005. *Severe Accident Mitigation Alternatives (SAMA) Analysis*
11 *Guidance Document*. NEI-05-01, Revision A, Washington, D.C. ADAMS Accession No.
12 ML060530203.
- 13 NEI (Nuclear Energy Institute). 2016. *Diverse and Flexible Coping Strategies (FLEX)*
14 *Implementation Guide*. NEI 12-06 [Rev 4]. Washington, D.C. ADAMS Accession No.
15 ML16354B42.
- 16 NEI (Nuclear Energy Institute). 2018. Letter from S.J. Vaughn to NRC dated April 27, 2018,
17 regarding "Submittal of NUMARC 93-01, Rev 4f, 'Industry Guideline for Monitoring the
18 Effectiveness of Maintenance at Nuclear Power Plants' for NRC Endorsement." Washington,
19 D.C. ADAMS Accession No. ML18120A069.
- 20 NEI (Nuclear Energy Institute). 2019. *Model SLR New and Significant Assessment Approach*
21 *for SAMA*. NEI 17-04, Revision 1, Washington, D.C. ADAMS Accession No. ML19318D216.
- 22 NFPA (National Fire Protection Association). 2022. "NFPA 805, Performance-Based Standard
23 for Fire Protection for Light Water Reactor Electric Generating Plants." Quincy, Massachusetts.
24 Accessed June 23, 2022, at [https://www.nfpa.org/codes-and-standards/all-codes-and-](https://www.nfpa.org/codes-and-standards/all-codes-and-standards/list-of-codes-and-standards/detail?code=805)
25 [standards/list-of-codes-and-standards/detail?code=805](https://www.nfpa.org/codes-and-standards/all-codes-and-standards/list-of-codes-and-standards/detail?code=805).
- 26 NJ Dept. v. U.S. Nuclear (NJ Dept. of Environmental Protection v. NRC). 561 F.3d 132 (3d Cir.
27 2009). U.S. Court of Appeals Third Circuit Decision, March 31, 2009.
- 28 NRC (U.S. Nuclear Regulatory Commission). 1975. *An Assessment of Accidents Risks in U.S.*
29 *Commercial Nuclear Power Plants*. NUREG-75/014, Washington, D.C. ADAMS Accession No.
30 ML083570090.
- 31 NRC (U.S. Nuclear Regulatory Commission). 1978. *Liquid Pathway Generic Study Impacts of*
32 *Accidental Radioactive Releases to the Hydrosphere from Floating and Land-Based Nuclear*
33 *Power Plants*. (NUREG--0440), Washington, D.C. Accessed June 15, 2022, at
34 <https://babel.hathitrust.org/cgi/pt?id=mdp.39015095094713&view=page&seq=3>.
- 35 NRC (U.S. Nuclear Regulatory Commission). 1982a. *Final Environmental Statement Related*
36 *to the Operation of Seabrook Station, Units 1 and 2*. NUREG-0854. Docket No. 50-443 and 50-
37 444. Washington, D.C. ADAMS Accession No. ML102290543.

Appendix E

- 1 NRC (U.S. Nuclear Regulatory Commission). 1982b. *Final Environmental Statement Related*
2 *to the Operation of Byron Station, Units 1 and 2*. NUREG-0848. Docket No. STN 50-454 and
3 STN 50-455. Washington, D.C. ADAMS Accession No. ML13269A184.
- 4 NRC (U.S. Nuclear Regulatory Commission). 1982c. *Final Environmental Statement Related*
5 *to the Operation of Clinton Power Station, Unit No. 1*. NUREG-0854. Docket No. 50-461.
6 Washington, D.C. ADAMS Accession No. ML15098A042.
- 7 NRC (U.S. Nuclear Regulatory Commission). 1982d. *The Development of Severe Reactor*
8 *Accident Source Terms: 1957–1981*. NUREG-0773. U.S. Nuclear Regulatory Commission,
9 Washington, D.C. ADAMS Accession No. ML20070D151.
- 10 NRC (U.S. Nuclear Regulatory Commission). 1989a. *Final Environmental Statement related to*
11 *the operation of Comanche Peak Steam Electric Station, Units 1 and 2*. NUREG-0775
12 Supplement. Docket Nos. 50-445 and 50-446. Washington, D.C. ADAMS Accession No.
13 ML19332D079.
- 14 NRC (U.S. Nuclear Regulatory Commission). 1989b. *Final Environmental Statement related to*
15 *the operation of Limerick Generating Station, Units 1 and 2* Docket Nos. 50-352 and 50-353,
16 *Philadelphia Electric Company*. NUREG-0974, Supplement. Washington, D.C. August.
17 ADAMS Accession No. ML11221A204.
- 18 NRC (U.S. Nuclear Regulatory Commission). 1989c. *Regulatory Analysis for the Resolution of*
19 *Generic Issue 82, "Beyond Design Basis Accidents in Spent Fuel Pools."* NUREG-1353.
20 Washington, D.C. ADAMS Accession No. ML082330232.
- 21 NRC (U.S. Nuclear Regulatory Commission). 1990. *Severe Accident Risks: An Assessment*
22 *for Five U.S. Nuclear Power Plants*. NUREG–1150, Washington, D.C. ADAMS Accession No.
23 ML040140729.
- 24 NRC (U.S. Nuclear Regulatory Commission). 1993. *Shutdown and Low Power Operation at*
25 *Commercial Nuclear Power Plants in the United States, Final Report*. NUREG-1449.
26 Washington, D.C. ADAMS Accession No. ML20057E700.
- 27 NRC (U.S. Nuclear Regulatory Commission). 1995a. *Accident Source Terms for Light-Water*
28 *Nuclear Power Plants*. NUREG–1465, Washington, D.C. ADAMS Accession No.
29 ML041040063.
- 30 NRC (U.S. Nuclear Regulatory Agency). 1995b. *Final Environmental Impact Statement*
31 *Related to the Operation of Watts Bar Nuclear Plant Units Nos. 1 and 2*. NUREG-0498,
32 Supplement No. 1, Washington, D.C. ADAMS Accession No. ML18023A204.
- 33 NRC (U.S. Nuclear Regulatory Commission). 1996. *Generic Environmental Impact Statement*
34 *for License Renewal of Nuclear Plants*. Volumes 1 and 2, NUREG-1437, Washington, D.C.
35 ADAMS Accession Nos. ML040690705, ML040690738.
- 36 NRC (U.S. Nuclear Regulatory Commission). 1997a. *Individual Plant Examination Program:*
37 *Perspectives on Reactor Safety and Plater Performance*. Volume 1, Part 1 Final Summary
38 Report and Volume 2, Parts 2-5, Final Report, NUREG-1560, Washington, D.C.

- 1 NRC (U.S. Nuclear Regulatory Commission). 1997b. *A Safety and Regulatory Assessment of*
2 *Generic BWR and PWR Permanently Shutdown Nuclear Power Plants*. NUREG/CR-6451,
3 BNL-NUREG-52498. Nuclear Regulatory Commission, Washington, D.C. ADAMS Accession
4 No. ML082260098.
- 5 NRC (U.S. Nuclear Regulatory Commission). 1997c. Memorandum from L.J. Callan to The
6 Commissioners, dated July 30, 1997, regarding "Issuance for Public Comment of Proposed
7 Rulemaking Package for Shutdown and Fuel Storage Pool Operation." SECY-97-168,
8 Washington, D.C.
- 9 NRC (U.S. Nuclear Regulatory Commission). 1997d. Memorandum from J.C. Hoyle to L.J.
10 Callan, dated December 11, 1997, regarding "Staff Requirements - SECY-97-168 - Issuance for
11 Public Comment of Proposed Rulemaking Package for Shutdown and Fuel Storage Pool
12 Operation." SECY-97-168, Washington, D.C.
- 13 NRC (U.S. Nuclear Regulatory Commission). 1997e. *Reassessment of Selected Factors*
14 *Affecting Siting of Nuclear Power Plants*. NUREG/CR-6295, BNL-NUREG-52442. ADAMS
15 Accession No. ML20135F947.
- 16 NRC (U.S. Nuclear Regulatory Commission). 1997f. *Regulatory Analysis Technical Evaluation*
17 *Handbook*. NUREG/BR-0184, Washington, D.C. ADAMS Accession No. ML050190193.
- 18 NRC (U.S. Nuclear Regulatory Commission). 1999. *Generic Environmental Impact Statement*
19 *for License Renewal of Nuclear Plants Addendum to Main Report, NUREG-1437, Volume 1,*
20 *Addendum 1*. Washington, D.C. ADAMS Accession No. ML040690720.
- 21 NRC (U.S. Nuclear Regulatory Commission). 2000. *Alternative Radiological Source Terms for*
22 *Evaluating Design Basis Accidents at Nuclear Power Reactors*. Regulatory Guide 1.183,
23 Washington, D.C. ADAMS Accession No. ML003716792.
- 24 NRC (U.S. Nuclear Regulatory Commission). 2001. *Technical Study of Spent Fuel Pool*
25 *Accident Risk at Decommissioning Nuclear Power Plants*. NUREG-1738, Washington, D.C.
26 ADAMS Accession No. ML010430066.
- 27 NRC (U.S. Nuclear Regulatory Commission). 2002a. *Generic Environmental Impact Statement*
28 *for License Renewal of Nuclear Plants - Supplement 6 Regarding Surry Power Station, Units 1*
29 *and 2. Final Report*. NUREG-1437, Supplement 6, Washington, D.C. ADAMS Accession No.
30 ML023310717.
- 31 NRC (U.S. Nuclear Regulatory Commission). 2002b. "In the Matter of All Operating Power
32 Reactor Licensees. Order Modifying Licenses (Effective Immediately)." 7590-01-P. EA-02-
33 026. Washington, D.C. ADAMS Accession No. ML020520754.
- 34 NRC (U.S. Nuclear Regulatory Commission). 2002c. *Perspectives Gained from the Individual*
35 *Plant Examination of External Events (IPEEE), Final Report*. NUREG-1742, Vols. 1 and 2.
36 Washington, D.C. April. ADAMS Accession Nos. ML021270070, ML021270122, and
37 ML021270674.
- 38 NRC (U.S. Nuclear Regulatory Commission). 2003. *Review Standard for Extended Power*
39 *Upgrades*. RIS-001, Revision 0. Nuclear Regulatory Commission, Office of Nuclear Reactor
40 Regulation. Washington, D.C. ADAMS Accession No. ML033640024.

Appendix E

- 1 NRC (U.S. Nuclear Regulatory Commission). 2004. *Protecting Our Nation Since 9-11-01: A*
2 *Report of the U.S. Nuclear Regulatory Commission*. NUREG/BR-0314. ADAMS Accession No.
3 ML042650352.
- 4 NRC (U.S. Nuclear Regulatory Commission). 2005a. Memorandum from F. Eltawila, Director
5 Office of Nuclear Regulatory Research, to M.E. Mayfield, Director, Office of Nuclear Reactor
6 Regulation, dated June 9, 2005 regarding "Generic Issue 199, Implications of Updated
7 Probabilistic Seismic Hazard Estimates in Central and Eastern United States." Washington,
8 D.C. ADAMS Accession No. ML051600272.
- 9 NRC (U.S. Nuclear Regulatory Commission). 2005b. *Policy Issue: Staff Review of the*
10 *National Academies Study of the Health Risks from Exposure to Low Levels of Ionizing*
11 *Radiation (BEIR VII)*. SECY-05-0202, Washington, D.C. ADAMS Accession No.
12 ML052640532.
- 13 NRC (U.S. Nuclear Regulatory Commission). 2006. *Frequently Asked Questions on License*
14 *Renewal of Nuclear Power Reactors*, Final Report. NUREG-1850, Washington, D.C. March.
15 ADAMS Accession No. ML061110022.
- 16 NRC (U.S. Nuclear Regulatory Commission). 2007a. *A Pilot Probabilistic Risk Assessment Of*
17 *a Dry Cask Storage System At a Nuclear Power Plant*. NUREG-1864. Washington, D.C.
18 ADAMS Accession No. ML071340012.
- 19 NRC (U.S. Nuclear Regulatory Commission). 2007b. *Nuclear Regulatory Commission*
20 *Issuances. Opinions and Decisions of the Nuclear Regulatory Commission with Selected Orders*
21 *January 1, 2007 - June 30, 2007*. NUREG-0750. Volume 65. ADAMS Accession No.
22 ML090860385.
- 23 NRC (U.S. Nuclear Regulatory Commission). 2007c. *2007-2008 Information Digest*. NUREG-
24 1350, Volume 19. Washington, D.C. ADAMS Accession No. ML072960367.
- 25 NRC (U.S. Nuclear Regulatory Commission). 2007d. Memorandum from S.N. Bailey, Senior
26 Project Manager, NRC, to J. Scarola, Vice President, Brunswick Steam Electric Plant, dated
27 August 9, 2007 regarding "Brunswick Steam Electric Plant, Units 1 and 2—Conforming License
28 Amendments to Incorporate the Mitigation Strategies Required by Section B.5.b. of Commission
29 Order EA-02-026 and the Radiological Protection Mitigation Strategies Required by Commission
30 Order EA-06-137 (TAC Nos. MD4516 and MD4517)." Washington, D.C. ADAMS Accession
31 No. ML072070375.
- 32 NRC (U.S. Nuclear Regulatory Commission). 2008. Letter from M.K. Gamberoni to Entergy
33 Nuclear Operations, Inc., dated May 13, 2008, regarding "Indian Point Nuclear Generating Units
34 1 & 2 - NRC Inspection Report. Nos. 05000003/2007010 and 05000247/2007010 - Docket Nos.
35 50-003 and 50-247." Washington, D.C. ADAMS Accession No. ML081340425.
- 36 NRC (U.S. Nuclear Regulatory Commission). 2009. *Generic Environmental Impact Statement*
37 *for License Renewal of Nuclear Plants—Supplement 35 Regarding Susquehanna Steam*
38 *Electric Station Units 1 and 2. Final Report*. NUREG-1437, Supplement 35, Washington, D.C.
39 ADAMS Accession No. ML090700454.

- 1 NRC (U.S. Nuclear Regulatory Commission). 2010a. Memorandum from R.W. Borchardt to
2 Chairman Jaczko, Commissioner Klein, Commissioner Svinicki, dated February 4, 2010,
3 regarding "Documentation of Evolution of Security Requirements at Commercial Nuclear Power
4 Plants With Respect to Mitigation Measures for Large Fires and Explosions." SECY-2008-0648,
5 Washington, D.C. ADAMS Accession No. ML092990438.
- 6 NRC (U.S. Nuclear Regulatory Commission). 2010b. *Generic Aging Lessons Learned (GALL)*
7 *Report, Final Report*. NUREG-1801, Rev. 2. Washington, D.C. ADAMS Accession No.
8 ML103490041.
- 9 NRC (U.S. Nuclear Regulatory Commission). 2010c. *The Evolution of Mitigating Measures for Large*
10 *Fire and Explosions, A Chronological History From September 11, 2001 Through October 7,*
11 *2009*. Washington, D.C. ADAMS Accession No. ML092990417.
- 12 NRC (U.S. Nuclear Regulatory Commission). 2011a. *Recommendations for Enhancing*
13 *Reactor Safety in the 21st Century: The Near-Term Task Force Review of Insights from the*
14 *Fukushima Dai-Ichi Accident*. SECY-11-0093, NRC Task Force, Washington, D.C. ADAMS
15 Accession No. ML111861807.
- 16 NRC (U.S. Nuclear Regulatory Commission). 2011b. *Resolution of Generic Safety Issues*.
17 NUREG-0933, Main Report with Supplements 1-35, Washington, D.C. Accessed June 15,
18 2022, at <https://www.nrc.gov/sr0933/index.html>.
- 19 NRC (U.S. Nuclear Regulatory Commission). 2012a. "In the Matter of All Power Reactor
20 Licensees and Holders of Construction Permits in the Active or Deferred Status. Order
21 Modifying Licenses with Regard to Reliable Spent Fuel Pool Instrumentation (Effective
22 Immediately)." 7590-01-P, EA-12.051, NRC-2012-0067, Washington, D.C. ADAMS Accession
23 No. ML12056A044.
- 24 NRC (U.S. Nuclear Regulatory Commission). 2012b. "In the Matter of All Power Reactor
25 Licensees and Holders of Construction Permits in the Active or Deferred Status. Order
26 Modifying Licenses with Regard to Requirements For Mitigation Strategies For Beyond-Design-
27 Basis External Events (Effective Immediately)." 7590-01-P, EA-12-049, NRC-2012-0068,
28 Washington, D.C. ADAMS Accession No. ML12056A045.
- 29 NRC (U.S. Nuclear Regulatory Commission). 2012c. Letter from E. Leeds and M. Johnson to
30 All Power Reactor Licensees and Holders of Construction Permits in Active or Deferred Status,
31 dated March 12, 2012, regarding "Issuance of Order to Modify Licenses with Regard to
32 Requirements for Mitigation Strategies for Beyond-Design-Basis External Events." Washington,
33 D.C. ADAMS Accession No. ML12054A735.
- 34 NRC (U.S. Nuclear Regulatory Commission). 2012d. Letter from NRC to All Power Reactor
35 Licensees and Holders of Construction Permits in Active or Deferred Status dated March 12,
36 2012, regarding "Request for Information Pursuant to Title 10 of the Code of Federal
37 Regulations 50.54(f) Regarding Recommendations 2.1, 2.3, and 9.3 of the Near-Term Task
38 Force Review of Insights from the Fukushima Dai-ichi Accident." Washington, D.C. ADAMS
39 Accession No. ML12056A046.

Appendix E

- 1 NRC (U.S. Nuclear Regulatory Commission). 2012e. Memorandum from A. Vietti-Cook to
2 R.W. Borchardt, dated March 9, 2012, regarding "Staff Requirements – SECY-12-0025
3 Proposed Orders and Requests for Information in Response to Lessons Learned from Japan's
4 March 11, 2011, Great Tohoku Earthquake and Tsunami." Washington, D.C. ADAMS
5 Accession No. ML120690347.
- 6 NRC (U.S. Nuclear Regulatory Commission). 2012f. *Policy Issue Notation Vote: Proposed
7 Orders and Requests for Information in Response to Lessons Learned from Japan's March 11,
8 2011, Great Tohoku Earthquake and Tsunami.* SECY-12-0025, Washington, D.C. ADAMS
9 Accession No. ML12039A111.
- 10 NRC (U.S. Nuclear Regulatory Commission). 2012g. *State-of-the-Art Reactor Consequence
11 Analyses (SOARCA) Report.* NUREG–1935, Washington, D.C. ADAMS Accession No.
12 ML12332A057.
- 13 NRC (U.S. Nuclear Regulatory Agency). 2013a. *Final Environmental Impact Statement
14 Related to the Operation of Watts Bar Nuclear Plant Units Nos. 1 and 2.* NUREG-0498,
15 Supplement No. 2, Washington, D.C. ADAMS Accession Nos. ML13144A092, ML13144A093.
- 16 NRC (U.S. Nuclear Regulatory Commission). 2013b. *Generic Environmental Impact Statement
17 for License Renewal of Nuclear Plants [GEIS].* NUREG–1437, Revision 1, Washington, D.C.
18 ADAMS Package Accession No. ML13107A023.
- 19 NRC (U.S. Nuclear Regulatory Commission). 2013c. Letter from D.L. Skeen to NRC dated
20 February 15, 2013, regarding "Electric Power Research Institute; Seismic Evaluation Guidance."
21 NRC-0213-0038, Rockville, Maryland. ADAMS Accession No. ML12324A198.
- 22 NRC (U.S. Nuclear Regulatory Commission). 2013d. *Preparation of Environmental Reports for
23 Nuclear Power Plant License Renewal Applications.* Regulatory Guide 4.2, Supplement 1,
24 Revision 1, Washington, D.C. ADAMS Accession No. ML13067A354.
- 25 NRC (U.S. Nuclear Regulatory Commission). 2013e. *State-of-the-Art Reactor Consequence
26 Analyses Project Volume 1: Peach Bottom Integrated Analysis.* NUREG/CR–7110, Volume 1,
27 Revision 1, Washington, D.C. ADAMS Accession No. ML13150A053.
- 28 NRC (U.S. Nuclear Regulatory Commission). 2013f. *State-of-the-Art Reactor Consequence
29 Analyses Project Volume 2: Surry Integrated Analysis.* NUREG/CR–7110, Volume 2,
30 Revision 1, Washington, D.C. ADAMS Accession No. ML13240A242.
- 31 NRC (U.S. Nuclear Regulatory Commission). 2014a. *Consequence Study of a Beyond-Design-
32 Basis Earthquake Affecting the Spent Fuel Pool for a U.S. Mark I Boiling Water Reactor.*
33 NUREG-2161, Washington, D.C. ADAMS Accession No. ML14255A365.
- 34 NRC (U.S. Nuclear Regulatory Commission). 2014b. "Consideration of Current Operating
35 Issues and Licensing Actions in License Renewal." NRC Regulatory Issue Summary (RIS)
36 2014-06, Washington, D.C. ADAMS Accession No. ML13177A325.
- 37 NRC (U.S. Nuclear Regulatory Commission). 2014c. *Generic Environmental Impact Statement
38 for License Renewal of Nuclear Plants, Supplement 49: Regarding Limerick Generating
39 Station, Units 1 and 2, Chapters 1 to 12, Final Report.* NUREG-1437, Supplement 49, Volumes
40 1 and 2, Washington, D.C. ADAMS Accession Nos. ML14238A284, ML14238A290.

- 1 NRC (U.S. Nuclear Regulatory Commission). 2014d. *Generic Environmental Impact Statement*
2 *for License Renewal of Nuclear Plants, Supplement 50: Regarding Grand Gulf Nuclear Station,*
3 *Unit 1, Final Report.* NUREG-1437, Supplement 50, Washington, D.C. ADAMS Accession No.
4 ML14328A171.
- 5 NRC (U.S. Nuclear Regulatory Commission). 2015a. *Draft Regulatory Basis for Containment*
6 *Protection and Release Reduction for Mark I and Mark II Boiling Water Reactors (10 CFR Part*
7 *50).* SECY-15-0085. Washington, D.C. ADAMS Accession No. ML15022A214.
- 8 NRC (U.S. Nuclear Regulatory Commission). 2015b. *Generic Environmental Impact Statement*
9 *for License Renewal of Nuclear Plants, Supplement 46: Regarding Seabrook Station, Final*
10 *Report.* NUREG-1437, Supplement 46, Volumes 1 and 2, Washington, D.C. ADAMS
11 Accession Nos. ML15209A575, ML15209A870.
- 12 NRC (U.S. Nuclear Regulatory Commission). 2015c. Letter from W.M. Dean to All Power
13 Reactor Licensees, dated October 27, 2015, regarding "Final Determination of Licensee
14 Seismic Probabilistic Risk Assessments under the Request for Information Pursuant to Title 10
15 of the Code of Federal Regulations (50.54(f) Regarding Recommendation 2.1 "Seismic" of the
16 Near-Term Task Force Review of Insights from the Fukushima Dai-ichi Accident." Washington,
17 D.C. ADAMS Accession No. ML15194A015.
- 18 NRC (U.S. Nuclear Regulatory Commission). 2015d. *Policy Issue Notation Vote: Evaluation of*
19 *the Containment Protection and Release Reduction for Mark I and Mark II Boiling Water*
20 *Reactors Rulemaking Activities (10 CFR Part 50) (RIN-3150-AJ26).* SECY-15-0085,
21 Washington, D.C. ADAMS Accession No. ML15005A079.
- 22 NRC (U.S. Nuclear Regulatory Commission). 2016. *State-of-the-Art Reactor Consequence*
23 *Analyses Project: Uncertainty Analysis of the Unmitigated Long-Term Station Blackout of the*
24 *Peach Bottom Atomic Power Station.* NUREG/CR-7155, SAND2012-10702P, Washington,
25 D.C. ADAMS Accession No. ML16133A461.
- 26 NRC (U.S. Nuclear Regulatory Commission). 2017a. *Generic Aging Lessons Learned for*
27 *Subsequent License Renewal (GALL-SLR) Report: Final Report.* NUREG-2191, Volume 1,
28 Washington, D.C. ADAMS Accession No. ML17187A031.
- 29 NRC (U.S. Nuclear Regulatory Commission). 2017b. *Guidance on the Treatment of*
30 *Uncertainties Associated with PRAs in Risk-Informed Decisionmaking: Final Report.* NUREG-
31 1855, Revision 1, Washington, D.C. ADAMS Accession No. ML17062A466.
- 32 NRC (U.S. Nuclear Regulatory Commission). 2017c. *Revision to JLD-ISG-2012-01,*
33 *Compliance with Order EA-12-049, Order Modifying Licenses with Regard to Requirements for*
34 *Mitigation Strategies for Beyond-Design-Basis External Events.* JLD-ISG-2012-01, Revision 2,
35 Washington, D.C. ADAMS Accession No. ML17005A182.
- 36 NRC (U.S. Nuclear Regulatory Commission). 2018a. *An Approach for Using Probabilistic Risk*
37 *Assessment in Risk-Informed Decisions on Plant-Specific Changes to the Licensing Basis.*
38 Regulatory Guide 1.174, Revision 3, Washington, D.C. ADAMS Accession No. ML17317A256.
- 39 NRC (U.S. Nuclear Regulatory Commission). 2018b. *Monitoring the Effectiveness of*
40 *Maintenance at Nuclear Power Plants.* Regulatory Guide 1.160, Revision 4, Washington, D.C.
41 ADAMS Accession No. ML18220B281.

Appendix E

- 1 NRC (U.S. Nuclear Regulatory Commission). 2018c. *Technical Basis for the Containment*
2 *Protection and Release Reduction Rulemaking for Boiling Water Reactors with Mark I and Mark*
3 *II Containments*. NUREG-2206, Washington, D.C. ADAMS Accession No. ML18065A048.
- 4 NRC (U.S. Nuclear Regulatory Commission). 2019. *State-of-the-Art Reactor Consequence*
5 *Analyses (SOARCA) Project: Sequoyah Integrated Deterministic and Uncertainty Analyses*.
6 NUREG/CR-7245, Washington, D.C. ADAMS Accession No. ML19296B786.
- 7 NRC (U.S. Nuclear Regulatory Commission). 2020a. *Acceptability of Probabilistic Risk*
8 *Assessment Results for Risk-Informed Activities*. Regulatory Guide 1.200, Revision 3,
9 Washington, D.C. ADAMS Accession No. ML20238B871.
- 10 NRC (U.S. Nuclear Regulatory Commission). 2020b. Memorandum from M. Case to J.
11 Donoghue and M.X. Franovich, dated May 13, 2020, regarding "Applicability of Source Term for
12 Accident Tolerant Fuel, High Burn Up and Extended Enrichment." Washington, D.C. ADAMS
13 Accession No. ML20126G376.
- 14 NRC (U.S. Nuclear Regulatory Commission). 2020c. *Modeling Potential Reactor Accident*
15 *Consequences, State-of-the-Art Reactor Consequence Analyses: Using decades of research*
16 *and experience to model accident progression, mitigation, emergency response, and health*
17 *effects*. NUREG/BR-0359, Revision 3, Washington, D.C. ADAMS Accession No.
18 ML20304A339.
- 19 NRC (U.S. Nuclear Regulatory Commission). 2021. *Seismic Hazard Evaluations for U.S.*
20 *Nuclear Power Plants: Near-Term Task Force Recommendation 2.1 Results*. NUREG/KM-
21 0017, Washington, D.C. ADAMS Accession No. ML21344A126.
- 22 NRC (U.S. Nuclear Regulatory Commission). 2022a. *U.S. NRC Level 3 Probabilistic Risk*
23 *Assessment (PRA) Project, Volume 3x: Overview of Reactor, At-Power, Level 1, 2, and 3 PRAs*
24 *for Internal Events and Internal Floods: Draft Report for Comment*. Washington, D.C. ADAMS
25 Accession No. ML22067A210.
- 26 NRC (U.S. Nuclear Regulatory Commission). 2022b. "Perspective on Safety Improvements for
27 Commercial Nuclear Power Plants." *34th Annual Regulatory Information Conference (March 8-*
28 *10)*. Washington, D.C.
- 29 NRC (U.S. Nuclear Regulatory Commission). 2022c. *Sources of Information Used in Appendix*
30 *E, License Renewal Generic Environmental Impact Statement*. NUREG-1437, Revision 2,
31 Washington, D.C. June. ADAMS Accession No. ML22201A061.
- 32 NRC (U.S. Nuclear Regulatory Commission). 2022d. *State-of-the-Art Reactor Consequence*
33 *Analyses (SOARCA) Project: Uncertainty Analysis of the Unmitigated Short-Term Station*
34 *Blackout of the Surry Power Station*. NUREG/CR-7262. Washington, D.C. ADAMS Accession
35 No. ML22194A066.
- 36 NRC (U.S. Nuclear Regulatory Commission). 2022e. *Summary of the Uncertainty Analyses for*
37 *the State-of-the-Art Reactor Consequence Analyses Project*. NUREG/CR-2254. Washington,
38 D.C. October. ADAMS Accession No. ML22193A244.

- 1 NUMARC (Nuclear Management and Resources Council). 1991. *Guidelines for Industry*
2 *Actions to Assess Shutdown Management*. NUMARC 91-06, Washington, D.C. ADAMS
3 Accession No. ML14365A203.
- 4 PG&E (Pacific Gas & Electric). 2008. *Diablo Canyon Power Plant Independent Spent Fuel*
5 *Storage Installation*. CLI-08-26, 68 NRC 509. NUREG-0750. Volume 68, Book II of II. ADAMS
6 Accession No. ML120440826.
- 7 PG&E (Pacific Gas & Electric). 2011. *Diablo Canyon Power Plant Independent Spent Fuel*
8 *Storage Installation*. CLI-11-11, 74 NRC 427. NUREG-0750. Volume 74, Book II of II. ADAMS
9 Accession No. ML14028A565.
- 10 PG&E (Pacific Gas & Electric). 2015. Letter from Barry S. Allen, Vice President, Nuclear
11 Services to Document Control Desk, U.S. Nuclear Regulatory Commission, dated July 1, 2015,
12 regarding "Diablo Canyon Units 1 and 2 - Diablo Canyon Power Plant License Renewal Severe
13 Accident Mitigation Alternatives Analysis Evaluation of the 2015 Seismic Hazard Results." Avila
14 Beach, California. ADAMS Accession No. ML15182A303.
- 15 Ramsdell, J.V. Jr., C.E. Beyer, D.D. Lanning, U.P. Jenquin, R.A. Schwarz, D.L. Strenge, P.M.
16 Daling, and R.T. Dahowski. 2001. *Environmental Effects of Extending Fuel Burnup Above*
17 *60 GWd/MTU*. NUREG/CR-6703, Pacific Northwest Laboratory, Richland, Washington.
18 ADAMS Accession No. ML010310298.
- 19 San Luis Obispo Peace v. Nuclear Regulatory Commission. (San Luis Obispo Mothers for
20 Peace v. NRC). 2011. 635 F.3d 1109 (9th Cir. 2011). U.S. Court of Appeals Ninth Circuit
21 Decision, February 15, 2011.
- 22 San Luis Obispo Peace v. Nuclear Regulatory Commission. (San Luis Obispo Mothers for
23 Peace v. NRC). 2006. 449 F.3d 1016 (9th Cir. 2006). U.S. Court of Appeals Ninth Circuit
24 Decision, June 2, 2006.
- 25 SN (Southern Nuclear). 2021. Letter from C.A. Gayheart to NRC dated October 26, 2021,
26 regarding "Edwin I. Hatch Nuclear Plant - Units 1 and 2 License Amendment Request to Revise
27 Technical Specifications to Adopt Risk Informed Completion Times TSTF-505, Revision 2,
28 Provide Risk-Informed Extended Completion Times - RITSTF Initiative 4B." Washington, D.C.
29 ADAMS Accession No. ML21300A153.
- 30 SNL (Sandia National Laboratories). 1992. *Integrated Risk Assessment for the LaSalle Unit 2*
31 *Nuclear Power Plant*. NUREG/CR-5305, SAND90-2765, Volume 1, RX, Albuquerque, New
32 Mexico. ADAMS Accession No. ML20105C763.
- 33 SNL (Sandia National Laboratories). 1995. *Evaluation of Potential Severe Accidents During*
34 *Low Power and Shutdown Operations at Grand Gulf, Unit 1, Summary of Results*. NUREG/CR-
35 6143, SAND93-2440, Volume 1, Albuquerque, New Mexico. ADAMS Accession No.
36 ML20087K369.
- 37 SNL (Sandia National Laboratories). 2006. *Mitigation of Spent Fuel Pool Loss-of Coolant*
38 *Inventory Accidents and Extension of Reference Plant Analyses to Other Spent Fuel Pools*.
39 Sandia Letter Report, Revision 2, Albuquerque, New Mexico. November. ADAMS Accession
40 No. ML120970086.

Appendix E

- 1 SNL (Sandia National Laboratories). 2010. *Synthesis of VERCORS and Phebus Data in*
2 *Severe Accident Codes and Applications*. SAND2010-1633, Albuquerque, New Mexico. April.
3 Accessed June 23, 2022, at <https://doi.org/10.2172/983685>.
- 4 SNL (Sandia National Laboratories). 2011. *Accident Source Terms for Light-Water Nuclear*
5 *Power Plants Using High-Burnup or MOX Fuel*. SAND2011-0128, Unlimited Release,
6 Albuquerque, New Mexico.
- 7 SNL (Sandia National Laboratories). 2021. *MACCS Theory Manual*. SAND2021-11535,
8 Albuquerque, New Mexico. ADAMS Accession No. ML22118B153.
- 9 USCB (U.S. Census Bureau). 2021. "2017 National Population Projections Tables: Main
10 Series." Washington, D.C.

1
2
3
4
5

APPENDIX F

**LAWS, REGULATIONS,
AND OTHER REQUIREMENTS**

1 **APPENDIX F**

2
3 **LAWS, REGULATIONS,**
4 **AND OTHER REQUIREMENTS**

5 **F.1 Introduction**

6 It is central to the U.S. Nuclear Regulatory Commission’s (NRC’s) mission that nuclear power
7 plants are operated in a manner that ensures the protection of public health and safety and the
8 environment through compliance with applicable Federal and State laws, regulations, and other
9 requirements. A number of Federal laws and regulations affect environmental protection,
10 health, safety, compliance, and/or consultation at every NRC-licensed nuclear power plant. In
11 addition, certain Federal environmental requirements have been delegated to State authorities
12 for enforcement and implementation. Furthermore, States have also enacted laws to protect
13 public health and safety and the environment.

14 This appendix presents a brief discussion of Federal and State laws, regulations, and other
15 requirements that may affect the renewal and continued operation of NRC-licensed nuclear
16 power plants. It provides additional information about environmental laws and regulations that
17 may be applicable to license renewal (initial or subsequent license renewal). These include
18 Federal and State laws, regulations, and other requirements designed to protect the
19 environment, including land and water use, air quality, aquatic resources, terrestrial resources,
20 radiological impacts, waste management, chemical impacts, and socioeconomic conditions.

21 This appendix is provided as a basic overview to assist the applicant in identifying
22 environmental and natural resources laws that may affect the license renewal process. The
23 descriptions of each of the laws, regulations, executive orders, and other directives are general
24 in nature and are not intended to provide a comprehensive analysis or explanation of any of the
25 items listed. In addition, the list itself is not intended to be comprehensive, and an applicant for
26 license renewal is reminded that a variety of additional Federal, State, or local requirements
27 may apply to a license renewal application for a particular plant site. Depending on the
28 requirement, the NRC or the applicant may need to undergo a new authorization or consultation
29 process, or renew an existing authorization currently granted.

30 Section F.2 identifies Federal laws and regulations applicable to license renewal. Section F.3
31 discusses executive orders. Section F.4 identifies applicable NRC regulations. Section F.5
32 discusses State laws, regulations, and agreements. Section F.6 discusses operating permits
33 and other requirements that must be issued prior to license renewal. Section F.7 discusses
34 emergency management and response laws, regulations, and executive orders. Section F.8
35 discusses consultations with agencies and Federally recognized Indian Tribes. Section F.9
36 provides a list of references cited in this appendix. These regulatory requirements address
37 issues such as protection of public health and the environment, worker safety, historic and
38 cultural resources, and emergency planning.

39 **F.2 Federal Laws and Regulations**

40 The requirements that may be applicable to the operation of NRC-licensed nuclear power plants
41 encompass a broad range of Federal laws and regulations, addressing environmental, historic

1 and cultural, health and safety, transportation, and other concerns. Generally, these laws and
2 regulations are relevant to how the work involved in performing a proposed action would be
3 conducted to protect workers, the public, and environmental resources. Some of these laws
4 and regulations require permits or consultation with other Federal agencies or State, Tribal, or
5 local governments. The Federal laws and regulations that are identified and briefly discussed in
6 this section are presented in alphabetical order.

7 **American Indian Religious Freedom Act of 1978 (42 United States Code [U.S.C.] § 1996)** –
8 The American Indian Religious Freedom Act protects Native Americans’ rights of freedom to
9 believe, express, and exercise traditional religions.

10 **Antiquities Act of 1906, as amended (54 U.S.C. §§ 320301–320303 and 18 U.S.C. §**
11 **1866(b))** – The Antiquities Act protects historic and prehistoric ruins, monuments, and
12 antiquities, including paleontological resources, on Federally controlled lands from
13 appropriation, excavation, injury, and destruction without permission.

14 **Archeological and Historic Preservation Act of 1974, as amended (54 U.S.C. § 312501**
15 **et seq.)** – The Archeological and Historic Preservation Act establishes procedures for
16 preserving historical and archaeological resources. Analysis of environmental compliance
17 included assessing the energy alternatives for possible impacts on prehistoric, historic, and
18 traditional cultural resources.

19 **Archaeological Resources Protection Act of 1979, as amended (54 U.S.C. § 302101**
20 **et seq.)** – The Archaeological Resources Protection Act requires a permit for any excavation or
21 removal of archaeological resources from Federal or Indian lands. Excavations must be
22 undertaken for the purpose of furthering archaeological knowledge in the public interest, and
23 resources removed are to remain the property of the United States. Consent must be obtained
24 from the Indian Tribe or the Federal agency having authority over the land, on which a resource
25 is located, before issuance of a permit. The permit must contain terms and conditions
26 requested by the Tribe or Federal agency.

27 **Atomic Energy Act of 1954, as amended (42 U.S.C. § 2011 et seq.)** – The 1954 Atomic
28 Energy Act (AEA), as amended, and the Energy Reorganization Act of 1974 (42 U.S.C. § 5801
29 et seq.) gives the NRC the licensing and regulatory authority for nuclear energy uses within the
30 commercial sector. It gives the NRC responsibility for licensing and regulating commercial uses
31 of atomic energy and allows the NRC to establish dose and concentration limits for protection of
32 workers and the public for activities under NRC jurisdiction. The NRC implements its
33 responsibilities under the AEA through regulations set forth in Title 10 of the *Code of Federal*
34 *Regulations* (CFR).

35 **Bald and Golden Eagle Protection Act of 1940, as amended (16 U.S.C. §§ 668–668d)** – The
36 Bald and Golden Eagle Protection Act makes it unlawful to take, pursue, molest, or disturb bald
37 and golden eagles, their nests, or their eggs anywhere in the United States. The U.S. Fish and
38 Wildlife Service (FWS) may issue take permits to individuals, government agencies, or other
39 organizations to authorize limited, non-purposeful disturbance of eagles, in the course of
40 conducting lawful activities such as operating utilities or conducting scientific research.

41 **Clean Air Act of 1970, as amended (42 U.S.C. § 7401 et seq.)** – The Clean Air Act (CAA) is
42 intended to “protect and enhance the quality of the nation’s air resources so as to promote the
43 public health and welfare and the productive capacity of its population.” The CAA regulates air
44 emissions from stationary and mobile sources. The CAA establishes regulations to ensure

1 maintenance of air quality standards and authorizes individual States to manage permits.
2 Section 109 of the CAA directs the U.S. Environmental Protection Agency (EPA) to set National
3 Ambient Air Quality Standards (NAAQSs) for criteria pollutants. The EPA has identified and set
4 NAAQSs for the following criteria pollutants: particulate matter, sulfur dioxide, carbon
5 monoxide, ozone, nitrogen dioxide, and lead. To meet the NAAQSs set forth by the EPA,
6 States are required to create State implementation plans and update the plans periodically.
7 Section 111 of the CAA requires establishment of national performance standards for new or
8 modified stationary sources of atmospheric pollutants. Section 112 requires specific standards
9 for release of hazardous air pollutants (including radionuclides). Section 118 of the CAA
10 requires each Federal agency, with jurisdiction over properties or facilities engaged in any
11 activity that might result in the discharge of air pollutants, to comply with all Federal, State, inter-
12 State, and local requirements with regard to the control and abatement of air pollution.
13 Section 160 of the CAA requires that specific emission increases be evaluated prior to permit
14 approval in order to prevent significant deterioration of air quality. The CAA requires sources to
15 meet standards and obtain permits to satisfy those standards. Nuclear power plants may be
16 required to comply with the CAA Title V, Sections 501–507, for sources subject to new source
17 performance standards or sources subject to National Emission Standards for Hazardous Air
18 Pollutants. Emissions of air pollutants are regulated by the EPA in 40 CFR Parts 50 to 99.

19 **Clean Water Act (33 U.S.C. § 1251 et seq.)** – The Clean Water Act (CWA; formerly the
20 Federal Water Pollution Control Act) was enacted to restore and maintain the chemical,
21 physical, and biological integrity of the Nation’s water. The Act requires all branches of the
22 Federal Government, with jurisdiction over properties or facilities engaged in any activity that
23 might result in a discharge or runoff of pollutants to surface waters, to comply with Federal,
24 State, inter-State, and local requirements.

25 As authorized by the CWA, the National Pollutant Discharge Elimination System (NPDES)
26 permit program controls water pollution by regulating point sources that discharge pollutants into
27 waters of the United States. The NPDES program requires all facilities that discharge pollutants
28 from any point source into waters of the United States to obtain a NPDES permit. A NPDES
29 permit is developed with two levels of controls: technology-based limits and water quality-based
30 limits. NPDES permit terms may not exceed 5 years, and the applicant must reapply at least
31 180 days prior to the permit expiration date. A nuclear power plant may also participate in the
32 NPDES General Permit for Industrial Stormwater due to stormwater runoff from industrial or
33 commercial facilities to waters of the United States. EPA is authorized under the CWA to
34 directly implement the NPDES program, but EPA has authorized many States to implement all
35 or parts of the national program.

36 Section 316(a) of the CWA addresses thermal effects and requires that facilities operate under
37 effluents limitations that assure the protection and propagation of a balanced, indigenous
38 population of shellfish, fish, and wildlife in and on the receiving body of water. Section 316(b) of
39 the CWA requires that cooling-water intake structures of regulated facilities must reflect the best
40 technology available for minimizing impingement mortality and entrainment of aquatic
41 organisms. These sections of the CWA are implemented and enforced through the NPDES
42 program.

43 Section 401 of the CWA requires States to certify that the permitted discharge would comply
44 with all limitations necessary to meet established State water quality standards, treatment
45 standards, or schedule of compliance. Under this section, the EPA or a delegated State agency
46 has the authority to review and approve, condition, or deny all permits or licenses that might
47 result in a discharge to waters of the State, including wetlands. CWA Section 401 [33 U.S.C.

1 1341(a)(1)] states: “No license or permit shall be granted until the certification required by this
2 section has been obtained or has been waived as provided in the preceding sentence. No
3 license or permit shall be granted if certification has been denied by the State, interstate
4 agency, or the Administrator, as the case may be.” Therefore, the NRC cannot issue its license
5 without a Section 401 Certification or an NRC determination that a waiver has occurred, in
6 accordance with 40 CFR 121.9(c). In accordance with 10 CFR 50.54(aa), conditions in the
7 Section 401 Certification become a condition of the NRC’s license.

8 The U.S. Army Corps of Engineers (USACE) is the lead agency for enforcement of CWA
9 wetland requirements (33 CFR Part 320). A Section 404 permit would need to be obtained from
10 the USACE before implementing any action, such as earthmoving activities and certain erosion
11 controls, which could disturb wetlands. Federal and State permits/certifications are obtained
12 using the same form and permit applications for activities affecting waterways and wetlands and
13 are reviewed by the USACE in consultation with the FWS, the Soil Conservation Service, the
14 EPA, and the delegated State agency.

15 **Coastal Zone Management Act of 1972, as amended (16 U.S.C. § 1451 et seq.)** – Congress
16 enacted the Coastal Zone Management Act (CZMA) in 1972 to address the increasing
17 pressures of over-development upon the nation’s coastal resources. The National Oceanic and
18 Atmospheric Administration administers the Act. The CZMA encourages States to preserve,
19 protect, develop, and, where possible, restore or enhance valuable natural coastal resources
20 such as wetlands, floodplains, estuaries, beaches, dunes, barrier islands, and coral reefs, as
21 well as the fish and wildlife using those habitats. Participation by States is voluntary. To
22 encourage States to participate, the CZMA makes Federal financial assistance available to any
23 coastal State or territory, including those on the Great Lakes that are willing to develop and
24 implement a comprehensive coastal management program. Section 307(c)(3)(A) of the CZMA
25 requires that applicants for Federal licenses who conduct activities in a coastal zone provide
26 certification that the proposed activity complies with the enforceable policies of the State's
27 coastal zone program.

28 **Comprehensive Environmental Response, Compensation, and Liability Act as amended**
29 **by the Superfund Amendments and Reauthorization Act (42 U.S.C. § 9601 et seq.)** – The
30 Comprehensive Environmental Response, Compensation, and Liability Act (CERCLA) includes
31 an emergency response program to respond to a release of a hazardous substance to the
32 environment. Releases of source, byproduct, or special nuclear material from a nuclear incident
33 are excluded from CERCLA requirements if the releases are subject to the financial protection
34 requirements of the AEA. CERCLA is intended to provide a response to, and cleanup of,
35 environmental problems that are not covered adequately by the permit programs of the many
36 other environmental laws, including the CAA, CWA, Safe Drinking Water Act, Marine Protection,
37 Research, and Sanctuaries Act (33 U.S.C. § 1401 et seq.), Resource Conservation and
38 Recovery Act, and AEA. Under Section 120 of CERCLA, each department, agency, and
39 instrumentality (e.g., a municipality) of the United States is subject to, and must comply with,
40 CERCLA in the same manner as any nongovernmental entity (except for requirements for
41 bonding, insurance, financial responsibility, or applicable time period). Under CERCLA, the
42 EPA would have the authority to regulate hazardous substances at a facility in the event of a
43 release or a “substantial threat of a release” of those materials. Releases greater than
44 reportable quantities would be reported to the National Response Center. Assessment of
45 alternatives for environmental compliance includes consideration of whether hazardous
46 substances, in reportable quantity amounts, could be present at power plants during the license
47 renewal term.

1 **Emergency Planning and Community Right-to-Know Act of 1986 (42 U.S.C. § 11001**
2 **et seq.)** (also known as “SARA Title III”) – The Emergency Planning and Community Right-to-
3 Know Act of 1986 (EPCRA), which is the major amendment to CERCLA (42 U.S.C. § 9601 et
4 seq.), establishes the requirements for Federal, State, and local governments, Indian Tribes,
5 and industry regarding emergency planning and “Community Right-to-Know” reporting on
6 hazardous and toxic chemicals. The “Community Right-to-Know” provisions increase the
7 public’s knowledge of and access to information about chemicals at individual facilities, their
8 uses, and releases into the environment. States and communities working with facilities can
9 use the information to improve chemical safety and protect public health and the environment.
10 This Act requires emergency planning and notice to communities and government agencies
11 concerning the presence and release of specific chemicals. The EPA implements this Act under
12 regulations found in 40 CFR Part 355, Part 370, and Part 372.

13 **Endangered Species Act of 1973 (16 U.S.C. § 1531 et seq.)** – The Endangered Species Act
14 (ESA) was enacted to prevent the further decline of endangered and threatened species and to
15 restore those species and their critical habitats. Section 7(a)(2) of the Act requires Federal
16 agencies to consult with the FWS or the National Marine Fisheries Service (NMFS) for Federal
17 actions that may affect listed species or designated critical habitats.

18 **Environmental Standards for Uranium Fuel Cycle (40 CFR Part 190, Subpart B)** – These
19 regulations establish maximum doses to the body or organs of members of the public as a result
20 of normal operational releases from uranium fuel cycle activities, including uranium enrichment.
21 These regulations were promulgated by the EPA under the authority of the AEA, as amended,
22 and have been incorporated by reference in the NRC regulations in 10 CFR 20.1301(e).

23 **Federal Insecticide, Fungicide, and Rodenticide Act, as amended (7 U.S.C. § 136 et seq.)**
24 – The Federal Insecticide, Fungicide, and Rodenticide Act, as amended, by the Federal
25 Environmental Pesticide Control Act and subsequent amendments, requires the registration of
26 all new pesticides with the EPA before they are used in the United States. Manufacturers are
27 required to develop toxicity data for their pesticide products. Toxicity data may be used to
28 determine permissible discharge concentrations for an NPDES permit.

29 **Fish and Wildlife Conservation Act of 1980 (16 U.S.C. § 2901 et seq.)** – The Fish and
30 Wildlife Conservation Act provides Federal technical and financial assistance to States for the
31 development of conservation plans and programs for nongame fish and wildlife. The Fish and
32 Wildlife Conservation Act conservation plans identify significant problems that may adversely
33 affect nongame fish and wildlife species and their habitats and appropriate conservation actions
34 to protect the identified species. The Act also encourages Federal agencies to conserve and
35 promote the conservation of nongame fish and wildlife and their habitats.

36 **Fish and Wildlife Coordination Act of 1934, as amended (16 U.S.C. §§ 661–666e)** – The
37 Fish and Wildlife Coordination Act requires Federal agencies that construct, license, or permit
38 water resource development projects to consult with the FWS (or NMFS, when applicable) and
39 State wildlife resource agencies for any project that involves an impoundment of more than
40 10 ac (4 ha), diversion, channel deepening, or other water body modification regarding the
41 impacts of that action on fish and wildlife and any mitigative measures to reduce adverse
42 impacts.

43 **Hazardous Materials Transportation Act, as amended (49 U.S.C. § 5101 et seq.)** – The
44 Hazardous Materials Transportation Act regulates the transportation of hazardous material
45 (including radioactive material) in and between states. According to the Act, States may

1 regulate the transport of hazardous material as long as their regulation is consistent with the Act
2 or the U.S. Department of Transportation regulations provided in 49 CFR Parts 171 through
3 177. Other regulations regarding packaging for transportation of radionuclides are contained in
4 49 CFR Part 173, Subpart I.

5 **Low-Level Radioactive Waste Policy Act of 1980, as amended (42 U.S.C. § 2021b et seq.)**
6 – The Low-Level Radioactive Waste Policy Act amended the AEA to improve the procedures for
7 the implementation of compacts providing for the establishment and operation of regional low-
8 level radioactive waste disposal facilities. It also allows Congress to grant consent for certain
9 inter-State compacts. The amended Act sets forth the responsibilities for disposal of low-level
10 waste by States or inter-State compacts. The Act states the amount of waste that certain low-
11 level waste recipients can receive over a set time period. The amount of low-level radioactive
12 waste generated by both pressurized and boiling water reactor types is allocated over a
13 transition period until a local waste facility becomes operational.

14 **Magnuson-Stevens Fishery Conservation and Management Act, as amended**
15 **(16 U.S.C. § 1801 et seq.)** – The Magnuson-Stevens Fishery Conservation and Management
16 Act governs marine fisheries management in U.S. Federal waters. The Act created eight
17 regional fishery management councils and includes measures to rebuild overfished fisheries,
18 protect essential fish habitat, and reduce bycatch. Under Section 305(b) of the Act, Federal
19 agencies are required to consult with NMFS for any Federal actions that may adversely affect
20 essential fish habitat.

21 **Marine Mammal Protection Act of 1972 (16 U.S.C. § 1361 et seq.)** – The Marine Mammal
22 Protection Act (MMPA) was enacted to protect and manage marine mammals and their
23 products (e.g., the use of hides and meat). The primary authority for implementing the Act
24 belongs to the FWS and NMFS. The FWS manages walruses, polar bears, sea otters,
25 dugongs, marine otters, and the West Indian, Amazonian, and West African manatees. The
26 NMFS manages whales, porpoises, seals, and sea lions. The two agencies may issue permits
27 under MMPA Section 104 (16 U.S.C. 1374) to persons, including Federal agencies, that
28 authorize the taking or importing of specific species of marine mammals.

29 After the Secretary of the Interior or the Secretary of Commerce approves a State's program,
30 the State can take over responsibility for managing one or more marine mammals. The MMPA
31 also established a Marine Mammal Commission whose duties include reviewing laws and
32 international conventions related to marine mammals, studying the condition of these mammals,
33 and recommending steps to Federal officials (e.g., listing a species as endangered) that should
34 be taken to protect marine mammals. Federal agencies are directed by MMPA Section 205
35 (16 U.S.C. 1405) to cooperate with the commission by permitting it to use their facilities or
36 services.

37 **Migratory Bird Treaty Act of 1918, as amended (16 U.S.C. § 703 et seq.)** – The Migratory
38 Bird Treaty Act is intended to protect birds that have common migration patterns between the
39 United States and Canada, Mexico, Japan, and Russia. The Act stipulates that, except as
40 permitted by regulations, it is unlawful at any time, by any means, or in any manner to pursue,
41 hunt, take, capture, or kill any migratory bird.

42 **National Environmental Policy Act of 1969, as amended (42 U.S.C. § 4321 et seq.)** – The
43 National Environmental Policy Act (NEPA) requires Federal agencies to integrate environmental
44 values into their decision-making process by considering the environmental impacts of proposed
45 Federal actions and reasonable alternatives to those actions. NEPA establishes policy, sets

1 goals (in Section 101), and provides means (in Section 102) for carrying out the policy.
2 Section 102(2) contains action-forcing provisions to ensure that Federal agencies follow the
3 letter and spirit of the Act. For major Federal actions significantly affecting the quality of the
4 human environment, Section 102(2)(C) of NEPA requires Federal agencies to prepare a
5 detailed statement that includes the environmental impacts of the proposed action and other
6 specified information. This generic environmental impact statement (GEIS) has been prepared
7 in accordance with NEPA requirements and NRC regulations (10 CFR Part 51) for implementing
8 NEPA to ensure compliance with Section 102(2).

9 **National Historic Preservation Act of 1966, as amended (54 U.S.C. § 300101 et seq.)** – The
10 National Historic Preservation Act was enacted to create a national historic preservation
11 program, including the National Register of Historic Places and the Advisory Council on Historic
12 Preservation. Section 106 of the Act requires Federal agencies to take into account the effects
13 of their undertakings on historic properties. The Advisory Council on Historic Preservation
14 regulations implementing Section 106 of the Act, are found in 36 CFR Part 800. The regulations
15 call for public involvement in the Section 106 consultation process, including Indian Tribes and
16 other interested members of the public, as applicable.

17 **National Marine Sanctuaries Act of 1966, as amended (16 U.S.C. § 1431 et seq.)** – The
18 National Marine Sanctuaries Act (NMSA) establishes provisions for the designation and
19 protection of marine areas that have special national significance. The NMSA authorizes the
20 Secretary of Commerce to designate national marine sanctuaries and establish the National
21 Marine Sanctuary System. Pursuant to Section 304(d) of the NMSA, Federal agencies must
22 consult with the National Oceanic and Atmospheric Administration’s Office of National Marine
23 Sanctuaries when their proposed actions are likely to destroy, cause the loss of, or injure a
24 sanctuary resource.

25 **Native American Graves Protection and Repatriation Act of 1990 (25 U.S.C. § 3001)** – The
26 Native American Graves Protection and Repatriation Act establishes provisions for the
27 treatment of inadvertent discoveries of Indian remains and cultural objects. When discoveries
28 are made during ground-disturbing activities, the activity in the area must immediately stop, and
29 reasonable protective efforts, proper notifications, and appropriate disposition of the discovered
30 items must be pursued.

31 **Noise Control Act of 1972 (42 U.S.C. § 4901 et seq.)** – The Noise Control Act delegates the
32 responsibility of noise control to State and local governments. Commercial facilities are
33 required to comply with Federal, State, inter-State, and local requirements regarding noise
34 control. Section 4 of the Noise Control Act directs Federal agencies to carry out programs in
35 their jurisdictions “to the fullest extent within their authority” and in a manner that furthers a
36 national policy of promoting an environment free from noise that jeopardizes health and welfare.

37 **Nuclear Waste Policy Act of 1982 (42 U.S.C. § 10101 et seq.)** – The Nuclear Waste Policy
38 Act provides for the research and development of repositories for the disposal of high-level
39 radioactive waste, spent nuclear fuel, and low-level radioactive waste. Title I includes the
40 provisions for the disposal and storage of high-level radioactive waste and spent nuclear fuel.
41 Subtitle A of Title I delineates the requirements for site characterization and construction of the
42 repository and the participation of States and other local governments in the selection process.
43 Subtitles B, C, and D of Title I deal with the specific issues for interim storage, monitored
44 retrievable storage, and low-level radioactive waste.

1 **Occupational Safety and Health Act of 1970 (29 U.S.C. § 651 et seq.)** – The Occupational
2 Safety and Health Act establishes standards to enhance safe and healthy working conditions in
3 places of employment throughout the United States. The Act is administered and enforced by
4 the Occupational Safety and Health Administration (OSHA), a U.S. Department of Labor
5 agency. Employers who fail to comply with OSHA standards can be penalized by the Federal
6 Government. The Act allows States to develop and enforce OSHA standards if such programs
7 have been approved by the Secretary of Labor.

8 **Pollution Prevention Act of 1990 (42 U.S.C. § 13101 et seq.)** – The Pollution Prevention Act
9 establishes a national policy for waste management and pollution control that focuses first on
10 source reduction, then on environmental issues, safe recycling, treatment, and disposal.

11 **Resource Conservation and Recovery Act as amended by the Hazardous and Solid
12 Waste Amendments (42 U.S.C. § 6901 et seq.)** – The Resource Conservation and Recovery
13 Act (RCRA) requires the EPA to define and identify hazardous waste; establish standards for its
14 transportation, treatment, storage, and disposal; and require permits for persons engaged in
15 hazardous waste activities. Section 3006 (42 U.S.C. 6926) allows States to establish and
16 administer these permit programs with EPA approval. EPA regulations implementing the RCRA
17 are found in 40 CFR Parts 260 through 283. Regulations imposed on a generator or on a
18 treatment, storage, and/or disposal facility vary according to the type and quantity of material or
19 waste generated, treated, stored, and/or disposed. The method of treatment, storage, and/or
20 disposal also affects the extent and complexity of the requirements.

21 **Rivers and Harbors Act of 1899, Section 10 (33 U.S.C. § 401 et seq.)** – The Rivers and
22 Harbors Act of 1899 (33 U.S.C. § 401 et seq.) requires USACE authorization in order to protect
23 navigable waters in the development of harbors and other construction and excavation. Section
24 10 of the Rivers and Harbors Act of 1899 (33 U.S.C. § 403) prohibits the unauthorized
25 obstruction or alteration of any navigable water of the United States. That section provides that
26 the construction of any structure in or over any navigable water of the United States, or the
27 accomplishment of any other work affecting the course, location, condition, or physical capacity
28 of such waters is unlawful unless the work has been authorized by the Secretary of the Army
29 through the USACE. Activities requiring Section 10 permits include structures (e.g., piers,
30 wharves, breakwaters, bulkheads, jetties, weirs, transmission lines) and work such as dredging
31 or disposal of dredged material, or excavation, filling, or other modifications to the navigable
32 waters of the United States.

33 **Safe Drinking Water Act of 1974 (42 U.S.C. § 300(f) et seq.)** – The Safe Drinking Water Act
34 (SDWA) was enacted to protect the quality of public water supplies and sources of drinking
35 water and establishes minimum national standards for public water supply systems in the form
36 of maximum contaminant levels for pollutants, including radionuclides. Other programs
37 established by the SDWA include the Sole Source Aquifer Program, the Wellhead Protection
38 Program, and the Underground Injection Control Program. In addition, the Act provides
39 underground sources of drinking water with protection from contaminated releases and spills.

40 If a nuclear power plant is located within an area designated as a sole source aquifer pursuant
41 to Section 1424(e) of the SDWA, the supplemental environmental impact statement would be
42 subject to EPA review. If the EPA review raises concerns that plant operations are not
43 protective of groundwater quality, specific mitigation recommendations or additional pollution
44 prevention requirements may be required.

1 **Toxic Substances Control Act (15 U.S.C. § 2601 et seq.)** – The Toxic Substances Control Act
2 (TSCA) regulates the manufacture, processing, distribution, and use of certain chemicals not
3 regulated by RCRA or other statutes, including asbestos-containing material and
4 polychlorinated biphenyls. Any TSCA-regulated waste removed from structures (e.g.,
5 polychlorinated biphenyls-contaminated capacitors or asbestos) or discovered during the
6 implementation phase (e.g., contaminated media) would be managed in compliance with TSCA
7 requirements in 40 CFR Part 761.

8 **F.3 Executive Orders**

9 Executive orders establish policies and requirements for Federal agencies. Executive orders do
10 not have the force of law or regulation. Generally, executive orders are applicable to most
11 Federal agencies, although they may or may not be binding upon independent regulatory
12 agencies such as the NRC.

13 **Executive Order 11514, Protection and Enhancement of Environmental Quality**
14 **(35 FR 4247)** – This Order (regulated by 40 CFR Parts 1500 through 1508 requires Federal
15 agencies to continually monitor and control their activities to (1) protect and enhance the quality
16 of the environment, and (2) develop procedures to ensure the fullest practicable provision of
17 timely public information and understanding of the Federal plans and programs that may have
18 potential environmental impact so that views of interested parties can be obtained.

19 **Executive Order 11593, Protection and Enhancement of the Cultural Environment**
20 **(36 FR 8921)** – This Order directs Federal agencies to locate, inventory, and nominate qualified
21 properties under their jurisdiction or control to the National Register of Historic Places.

22 **Executive Order 11988, Floodplain Management (42 FR 26951)** – This Order requires
23 Federal agencies to avoid direct or indirect support of floodplain development whenever there is
24 a practicable alternative. A Federal agency is required to evaluate the potential effects of any
25 actions it may take in a floodplain. Federal agencies are also required to encourage and
26 provide appropriate guidance to applicants to evaluate the effects of their proposals on
27 floodplains prior to submitting applications for Federal licenses, permits, loans, or grants.

28 **Executive Order 11990, Protection of Wetlands (42 FR 26961)** – This Order requires Federal
29 agencies to avoid any short or long-term adverse impacts on wetlands, wherever there is a
30 practicable alternative and to provide opportunity for early public review of any plans or
31 proposals for new construction in wetlands. Federal agencies are required to evaluate the
32 potential effects of any actions they may take on wetlands when carrying out their
33 responsibilities (e.g., planning, regulating, and licensing activities). However, this executive
34 order does not apply to the issuance by Federal agencies of permits, licenses, or allocations to
35 private parties for activities involving wetlands on non-Federal property.

36 **Executive Order 12088, Federal Compliance with Pollution Control Standards (43 FR**
37 **47707), as amended by Executive Order 12580, Superfund Implementation (52 FR 2923)** –
38 This Order directs Federal agencies to comply with applicable administrative and procedural
39 pollution controls standards established by, but not limited to, the CAA, the Noise Control Act,
40 the CWA, the SDWA, the TSCA, and the RCRA.

41 **Executive Order 12148, Federal Emergency Management (44 FR 43239)** – This Order
42 transfers functions and responsibilities associated with Federal emergency management to the
43 Director of the Federal Emergency Management Agency. The Order assigns the Director the

1 responsibility to establish Federal policies for, and to coordinate all civil defense and civil
2 emergency planning, management, mitigation, and assistance functions of, Executive agencies.

3 **Executive Order 12580, Superfund Implementation (52 FR 2923), as amended by**
4 **Executive Order 13308 (68 FR 37691)** – This Order delegates to the heads of Executive
5 Departments and agencies the responsibility of undertaking remedial actions for releases or
6 threatened releases that are not on the National Priorities List, and removal actions, other than
7 emergencies, where the release is from any facility under the jurisdiction or control of Executive
8 Departments and agencies.

9 **Executive Order 12656, Assignment of Emergency Preparedness Responsibilities**
10 **(53 FR 47491)** – This Order assigns emergency preparedness responsibilities to Federal
11 departments and agencies.

12 **Executive Order 12856, Right-to-Know Laws and Pollution Prevention Requirements (58**
13 **FR 41981)** – The Order directs Federal agencies to reduce and report toxic chemicals entering
14 any waste stream; improve emergency planning, response, and accident notification; and meet
15 the requirements of EPCRA.

16 **Executive Order 12898, Federal Actions to Address Environmental Justice in Minority**
17 **Populations and Low-Income Populations (59 FR 7629)** – This Order calls for Federal
18 agencies to address environmental justice in minority populations and low-income populations,
19 and directs Federal agencies to identify and address, as appropriate, disproportionately high
20 and adverse health or environmental effects of their programs, policies, and activities on
21 minority populations and low-income populations. In response to this Executive Order, the NRC
22 has issued a final policy statement on the “Treatment of Environmental Justice Matters in NRC
23 Regulatory and Licensing Actions” (69 FR 52040) and environmental justice procedures to be
24 followed in NEPA documents.

25 **Executive Order 13007, Indian Sacred Sites (61 FR 26771)** – This Order directs Federal
26 agencies, to the extent permitted by law and not inconsistent with agency missions, to avoid
27 adverse effects on sacred sites and to provide access to those sites to Native Americans for
28 religious practices. The Order directs agencies to plan projects, provide protection of, and
29 access to sacred sites to the extent compatible with the project.

30 **Executive Order 13045, Protection of Children from Environmental Health Risks and**
31 **Safety Risks (62 FR 19885), as amended by Executive Order 13229 (66 FR 52013), as**
32 **amended by Executive Order 13296 (68 FR 19931)** – This Order requires Federal Executive
33 Branch agencies to make it a high priority to identify and assess environmental health risks and
34 safety risks that may disproportionately affect children and to ensure that its policies, programs,
35 activities, and standards address disproportionate risks to children that result from
36 environmental health or safety risks.

37 **Executive Order 13101, Greening the Government through Waste Prevention, Recycling,**
38 **and Federal Acquisition (63 FR 49643)** – This Order requires each Federal agency to
39 incorporate waste prevention and recycling in its daily operations and work to increase and
40 expand markets for recovered materials. This Order states that it is national policy to prefer
41 pollution prevention whenever feasible. Pollution that cannot be prevented should be recycled;
42 pollution that cannot be prevented or recycled should be treated in an environmentally safe
43 manner. Disposal should be employed only as a last resort.

- 1 **Executive Order 13112, Invasive Species (64 FR 6183)** – This Order directs Federal agencies
2 to act to prevent the introduction of or to monitor and control, invasive (non-native) species, to
3 provide for restoration of native species, to conduct research, to promote educational activities,
4 and to exercise care in taking actions that could promote the introduction or spread of invasive
5 species. During the implementation phase, rehabilitation of disturbed areas would be
6 accomplished by reseeded or revegetating areas with native plants and trees.
- 7 **Executive Order 13123, Greening the Government through Efficient Energy Management**
8 **(64 FR 30851)** – This Order sets goals for agencies to reduce greenhouse gas emissions from
9 facility energy use, reduce energy consumption per gross square foot of facilities, reduce energy
10 consumption per gross square foot or unit of production, expand use of renewable energy,
11 reduce the use of petroleum within facilities, reduce source energy use, and reduce water
12 consumption and associated energy use.
- 13 **Executive Order 13148, Greening the Government through Leadership in Environmental**
14 **Management (65 FR 24595)** – This Order requires agencies to develop strategies and goals for
15 environmental compliance, right-to-know, and pollution prevention. It requires all Federal
16 facilities to have an environmental management system, requires compliance or environmental
17 management system audits, and requires that Federal Executive Branch agencies comply with
18 the requirements for toxic chemical release reporting in Section 313 of EPCRA.
- 19 **Executive Order 13175, Consultation and Coordination with Indian Tribal Governments**
20 **(65 FR 67249)** – This Order directs Federal agencies to establish regular and meaningful
21 consultation and collaboration with Tribal governments in the development of Federal policies
22 that have Tribal implications, to strengthen U.S. government-to-government relationships with
23 Indian Tribes, and to reduce the imposition of unfunded mandates on Tribal governments. On
24 January 9, 2017, the NRC published its Tribal Policy Statement, which describes best practices
25 and principles in conducting the agency's government-to-government interactions with American
26 Indian and Alaska Native Tribes (82 FR 2402).
- 27 **Executive Order 13990, Protecting Public Health and the Environment and Restoring**
28 **Science to Tackle the Climate Crisis (86 FR 7037)** – This Order lays out a broad policy
29 related to science, public health, environmental protection, environmental justice, and
30 associated job creation. The Order directs Federal agency heads to “immediately” review
31 actions taken during the Trump Administration “that are or may be inconsistent with, or present
32 obstacles to,” this policy and to develop and submit to certain Administration officials lists of
33 planned agency actions to rectify the identified issues. The Order also establishes an
34 Interagency Working Group on the Social Cost of Greenhouse Gases and revokes or
35 temporarily suspends a number of prior Orders and other White House issuances related to
36 environmental, infrastructure, and energy issues that were issued by President Trump.
- 37 **Executive Order 14008, Tackling the Climate Crisis at Home and Abroad (86 FR 7619)** –
38 This Order addresses a number of areas related to climate change, including making climate
39 change issues central to U.S. foreign policy and national security and pursuing various
40 government-wide domestic initiatives. The aspects of the Order that have the most direct
41 applicability to the NRC are the provisions addressing the sustainability and climate-related
42 resilience of a Federal agency’s own operations. For example, the NRC will submit a draft
43 action plan describing steps the agency can take with regard to its facilities and operations to
44 bolster adaptation and increase resilience to the impacts of climate change and will also release
45 publicly progress reports as updates on the agency’s implementation efforts.

1 **F.4 U.S. Nuclear Regulatory Commission Regulations**

2 The AEA, as amended, allows the NRC to issue licenses for commercial power reactors to
3 operate up to 40 years. This license is based on adherence of the licensee to NRC's
4 regulations, which are set forth in Chapter 1 of Title 10 of the CFR. The NRC regulations allow
5 for the renewal of the licenses for up to an additional 20 years beyond the initial licensing
6 period. The renewal of the license depends on the outcome of the NRC's safety and
7 environmental reviews of the commercial power reactor license renewal applications. There are
8 no specific limitations in the AEA or NRC regulations restricting the number of times a license
9 may be renewed. The license renewal process includes a set of requirements, which are
10 designed to assure safe operation of nuclear power plants and protection of the environment.

11 The license renewal process includes two reviews: an environmental review and a safety
12 review. The reviews are based on the regulations published in 10 CFR Part 51, for the
13 environmental review and 10 CFR Part 54 for the safety review. These regulations prescribe
14 the format and content of license renewal applications, as well as, the methods and criteria used
15 by NRC staff when evaluating these applications.

16 The license renewal environmental review relies upon the following regulations and guidance:

- 17 • **Code of Federal Regulations** – The scope of the environmental review is based on the
18 regulations provided in 10 CFR Part 51, “Environmental Protection Regulations for
19 Domestic Licensing and Related Regulatory Functions.”
- 20 • **Preparation of Environmental Reports for License Renewal Applications**
21 **(Supplement 1 to Regulatory Guide 4.2, Revision 2; NRC 2023c)** – This document
22 outlines the format and content to be used by the applicant to discuss the environmental
23 aspects of its license renewal application. It also defines the information and analyses
24 the applicant must include in its environmental report submitted as part of the
25 application.
- 26 • **Standard Review Plans for Environmental Reviews for Nuclear Power Plants –**
27 **Supplement 1: Operating License Renewal (NUREG-1555, Supplement 1,**
28 **Revision 2; NRC 2023a)** – This document describes how the NRC staff conducts its
29 review of the environmental issues associated license renewal.
- 30 • **Generic Environmental Impact Statement for License Renewal of Nuclear Plants**
31 **(NUREG-1437, Revision 2; NRC 2023b)** – This document discusses the environmental
32 impacts from license renewal that are common to all or most nuclear power facilities.
33 The GEIS allows the applicant and NRC to focus on environmental issues specific to
34 each site seeking a renewed operating license. The staff's review results in a plant-
35 specific supplement to the GEIS for each plant site.
- 36 • **Nuclear Regulatory Commission License Termination Rule (10 CFR Part 20,**
37 **Subpart E)** – The AEA assigns the NRC the responsibility for licensing and regulating
38 commercial uses of atomic energy. When a licensed facility has completed its mission,
39 the facility must meet standards for cleanup in order to terminate its license. The
40 License Termination Rule establishes that the NRC will consider a site acceptable for
41 unrestricted use if the residual radioactivity, that is distinguishable from background
42 radiation, results in a total effective dose equivalent to an average member of the critical
43 group that does not exceed 25 mrem/yr, including that from groundwater sources of
44 drinking water, and the residual radioactivity has been reduced to levels that are as low
45 as reasonably achievable (ALARA). The critical group is the group of individuals

1 reasonably expected to receive the greatest exposure to residual radioactivity for any
2 applicable set of circumstances.

3 The License Termination Rule also provides for land use restrictions or other types of
4 institutional controls to allow termination of NRC licenses and releases of sites under restricted
5 conditions if decommissioning criteria for unrestricted use cannot be met. Plus, the License
6 Termination Rule establishes alternate criteria for license termination if the licensee provides
7 assurance that public health and safety would continue to be protected, and that it is unlikely
8 that the dose from all manmade sources combined, other than medical, would be more than
9 100 mrem/yr.

10 **F.5 State Laws, Regulations, and Other Requirements**

11 The AEA authorizes States to establish programs to assume NRC regulatory authority for
12 certain activities (the NRC's Agreement State Program). The New York State Department of
13 Labor and Department of Environmental Conservation, for example, have established
14 requirements under this Agreement State Program. New York State Department of Labor has
15 jurisdiction in New York over commercial and industrial uses of radioactive material. Under the
16 New York Agreement State Program, New York Department of Environmental Conservation has
17 jurisdiction over discharges of radioactive material to the environment, including releases to the
18 air and water, and the disposal of radioactive wastes in the ground. In addition, States have
19 enacted their own laws to protect public health and safety, and the environment. State laws
20 may supplement or implement various Federal laws for protection of air, water quality, and
21 groundwater. State laws may also address solid waste management programs, locally rare or
22 endangered species, and historic and cultural resources.

23 In addition, the CWA allows for primary enforcement and administration through State agencies,
24 provided the State program (1) is at least as stringent as the Federal program, and (2) conforms
25 to the CWA. The primary CWA mechanism to control water pollution is the requirement that
26 direct dischargers obtain an NPDES permit or, in the case of States where the authority has
27 been delegated from the EPA, a State-issued permit.

28 One important difference between Federal regulations and certain State regulations is the
29 definition of waters regulated by the State. Certain State regulations may include underground
30 waters, while the CWA only regulates the navigable waters of the United States. For example,
31 a State permit is required under New York State law for all discharges to both surface waters
32 and groundwater.

33 **F.5.1 State Environmental Requirements**

34 Certain environmental requirements, including some discussed earlier, may have been
35 delegated to State authorities for implementation, enforcement, or oversight. Table F.5-1
36 through Table F.5-6 provide lists of representative State environmental requirements that may
37 affect license renewal applications for nuclear power plants.

38 **Table F.5-1 State Environmental Requirements for Air Quality Protection**

Law/Regulation	Requirements
Title V Permit Rules	Establishes the policies and procedures by which a State will administer the Title V permit program under the CAA. Requires Title V sources to apply for and obtain a Title V permit prior to operation of the source facility.

Law/Regulation	Requirements
Permits to Install New Sources of Pollution	Requires a permit prior to the installation of a new source of air pollutants or the modification of an air contaminant source. Discusses exemptions and conditions under which approval will be granted. Also requires an impact analysis to determine if the air contaminant source will cause or contribute to violations of the NAAQs.
Air Permits to Operate and Variances	Requires a permit prior to the operation or use of any air contaminant source in violation of any applicable air pollution control law, unless a variance has been applied for and obtained from the State agency.
Accidental Release Prevention Program	Requires the owner or operator of a stationary source, that has more than a threshold quantity of a regulated substance, to comply with all the provisions of the rule, including creating a hazard assessment, risk management plan, a prevention program, and an emergency response program.
General Conformity Rules	Rules on "general conformity" are mandated by the CAA to ensure that Federal actions do not contribute to air quality violations within the State. Discusses which Federal actions are subject to the conformity requirements, the procedures for conformity analysis, public participation/consultation, and the final conformity determination.

1 CAA= Clean Air Act; NAAQs = National Ambient Air Quality Standards.

2 **Table F.5-2 State Environmental Requirements for Water Resources Protection**

Law/Regulation	Requirements
NPDES Permits	Requires a permit prior to the discharge of pollutants from any point source into waters of the United States. Each permit holder must comply with authorized discharge levels, monitoring requirements, and other appropriate requirements in the permit.
Permits to Install New Sources of Pollution	Requires a permit prior to the installation of a new source of water pollutants or the modification of any pollutant discharge source.
Water Quality Standards	Establishes water quality standards for surface waters in the State, including beneficial use designations, numeric water quality criteria, and the anti-degradation water body classification system. Water quality standards are enforced through the NPDES permit.
Section 401 Water Quality Certifications	Requires a Section 401 water quality certification and payment of applicable fees before the issuance of any Federal permit or license to conduct any activity that may result in discharges to waters of the State.
Public Water Systems Licenses to Operate	Requires a public water system license prior to operating or maintaining a public water system.
Design, Construction, Installation, and Upgrading for Underground Storage Tank Systems	Establishes performance standards and upgrading requirements for underground storage tanks containing petroleum (e.g., diesel fuel) or other regulated substances. Requires an installation or upgrading permit for each location where such installation or upgrading is to occur prior to beginning either an installation or upgrading of a tank or piping comprising an underground storage tank system.
Registration of Underground Storage Tank System	Establishes annual registration requirements for underground storage tanks containing petroleum or other regulated substances.

Law/Regulation	Requirements
Flammable and Combustible Liquids	Requires a permit to install, remove, repair, or alter a stationary tank for the storage of flammable or combustible liquids or modify or replace any line or dispensing device.

1 NPDES = National Pollutant Discharge Elimination System.

2 **Table F.5-3 State Environmental Requirements for Waste Management and Pollution**
3 **Prevention**

Law/Regulation	Requirements
Generator Standards	Requires any person who generates waste to determine if that waste is hazardous. Requires a generator identification number from EPA or State agency prior to treatment, storage, disposal, transport, or offer for transport of hazardous waste.
Licensing Requirements for Solid Waste, Construction, and Demolition Debris Facilities	Requires an annual license for any municipal solid waste landfill, industrial solid waste landfill, residual solid waste landfill, compost facility, transfer facility, infectious waste treatment facility, or solid waste incineration facility prior to operation. New facilities must obtain a permit to install, prior to construction. Also, requires a license to establish, modify, operate, or maintain a construction and demolition debris facility.
Radiation Generator and Broker Reporting Requirements	Requires completion of a low-level radioactive waste generator report within 60 days of beginning to generate low-level waste. Additionally, requires each generator to submit an annual report on the state of low-level waste activities in their facility and pay applicable fees.
Hazardous Waste Management System Permits	Requires operation permits for any new or existing hazardous waste facility.

4 EPA = U.S. Environmental Protection Agency.

5 **Table F.5-4 State Environmental Requirements for Emergency Planning and Response**

Law/Regulation	Requirements
Hazardous Chemical Reporting	Requires the submission of Material Safety Data Sheets and an annual Emergency and Hazardous Chemical Inventory to local emergency response officials for any hazardous chemicals that are produced, used, or stored at the facility in an amount that equals or exceeds the threshold quantity.
Emergency Planning Requirements of Subject Facilities	Requires any facility having an extremely hazardous substance present in an amount equal to, or exceeding, the threshold planning quantity, to notify the emergency response commission and the local emergency planning committee within 60 days after onsite storage begins. Also requires the designation of a facility representative who will participate in the local emergency planning process as a facility emergency coordinator.
Toxic Chemical Release Reporting	Establishes reporting requirements and schedule for each toxic chemical known to be manufactured (including imported), processed, or otherwise used in excess of an applicable threshold quantity. Applies only to facilities of a certain classification.

1 **Table F.5-5 State Environmental Requirements for Ecological Resources Protection**

Law/Regulation	Requirements
State Endangered Plant Species Protection	Establishes criteria for identifying threatened or endangered species of native plants and prohibits injuring or removing endangered species without permission.
State Endangered Fish and Wildlife Species Protection	Establishes and requires periodic update of a State list of endangered fish and wildlife species.
Permits for Impacts to Isolated Wetlands	Requires a general or individual isolated wetland permit prior to engaging in an activity that involves the filling of an isolated wetland.

2 **Table F.5-6 State Environmental Requirements for Historic and Cultural Resources**
 3 **Protection**

Law/Regulation	Requirements
State Registry of Archaeological Landmarks	Establishes a State registry of archaeological landmarks. Prohibits any person from excavating or destroying such land, or from removing skeletal remains or artifacts from any land, placed on the registry without first notifying the State Historic Preservation Office.
Survey and Salvage; Discoveries; Preservation	Directs State departments, agencies, and political subdivisions to cooperate in the preservation of archaeological and historic sites and the recovery of scientific information from such sites. Also, requires State agencies and contractors performing work on public improvements to cooperate with archaeological and historic survey and salvage efforts and to notify the State Historic Preservation Office about archaeological discoveries.

4 **F.6 Operating Permits and Other Requirements**

5 Several operating permit applications may be prepared and submitted, and regulatory approval
 6 and/or permits would be received, prior to license renewal approval by the NRC. Table F.6-1
 7 through Table F.6-6 list representative Federal, State, and local permits.

1 **Table F.6-1 Federal, State, and Local Permits and Other Requirements for Air Quality**
 2 **Protection**

License, Permit, or Other Required Approval	Responsible Agency	Authority	Relevance and Status
Title V Operating Permit: Required for sources that are not exempt and are major sources, affected sources subject to the Acid Rain Program, sources subject to new source performance standards, or sources subject to National Emission Standards for Hazardous Air Pollutants.	EPA or State agency	CAA, Title V, Sections 501–507 (U.S.C., Title 42, §§ 7661–7661f)	Nuclear power plants are subject to 40 CFR Part 70, “State Operating Permit Programs.”
Risk Management Plan: Required for any stationary source that has a regulated substance (e.g., chlorine, hydrogen fluoride, nitric acid) in any process (including storage) in a quantity that is over the threshold level.	EPA or State agency	CAA, Title 1, Section 112(R)(7) (42 U.S.C. § 7412)	These regulated substances stored in quantities that exceed the threshold levels would require a Risk Management Plan.
CAA Conformity Determination: Required for each criteria pollutant (i.e., sulfur dioxide, particulate matter, carbon monoxide, ozone, nitrogen dioxide, and lead) where the total of direct and indirect emissions in a nonattainment or maintenance area caused by a Federal action would equal or exceed threshold rates.	EPA or State agency	CAA, Title 1, Section 176(c) (42 U.S.C. § 7506)	CAA conformity determination would be required at nuclear power plants located in nonattainment areas with NAAQs for criteria pollutants or maintenance areas for any criteria pollutant that would be emitted as a result of license renewal.
3 CAA = Clean Air Act; EPA = U.S. Environmental Protection Agency; NAAQs = National Ambient Air Quality 4 Standards.			

5 **Table F.6-2 Federal, State, and Local Permits and Other Requirements for Water**
 6 **Resource Protection**

License, Permit, or Other Required Approval	Responsible Agency	Authority	Relevance and Status
NPDES Permit: Construction Site Stormwater: Required before making point source discharges of stormwater from a construction project that disturbs more than 2 ha (5 ac) of land.	EPA or State agency	CWA (33 U.S.C. § 1251 et seq.); 40 CFR Part 122	Any plant refurbishment involving construction of more than 2 ha (5 ac) of land would require a Stormwater Pollution Prevention Plan and construction site stormwater discharge permit.
NPDES Permit: Industrial Facility Stormwater: Required before making point source discharges of stormwater from an industrial site.	EPA or State agency	CWA (33 U.S.C. § 1251 et seq.); 40 CFR Part 122	Stormwater would be discharged from the nuclear power plants during operations. Stormwater would discharge through existing outfalls covered by a permit.

License, Permit, or Other Required Approval	Responsible Agency	Authority	Relevance and Status
NPDES Permit: Process Water Discharge: Required before making point source discharges of industrial process wastewater.	EPA or State agency	CWA (33 U.S.C. § 1251 et seq.); 40 CFR Part 122	Process industrial wastewater would be discharged through existing outfalls covered by the permit.
Spill Prevention Control and Countermeasures Plan: Required for any facility that could discharge diesel fuel in harmful quantities into navigable waters or onto adjoining shorelines.	EPA or State agency	CWA (33 U.S.C. § 1251 et seq.); 40 CFR Part 112	A Spill Prevention Control and Countermeasures Plan is required at nuclear power plants storing large volumes of diesel fuel and/or other petroleum products.
CWA Section 401 Water Quality Certification: Required to be submitted to the agency responsible for issuing any Federal license or permit to conduct an activity that may result in a discharge of pollutants into waters of a State.	EPA or State agency	CWA, Section 401 (33 U.S.C. § 1341); ORC Chapters 119 and 6111	Certification for operation of a nuclear power plant may require a Federal license or permit (e.g., a CWA Section 404 Permit).
New Underground Storage Tanks System Registration: Required within 30 days of bringing a new underground storage tank system into service.	EPA or State agency	RCRA, as amended, Subtitle I (42 U.S.C. §§ 6991a–6991i); 40 CFR 280.22	Required if new underground storage tank systems would be installed at a nuclear power plant.
Above Ground Storage Tank: A permit is required to install, remove, repair, or alter any stationary tank for the storage of flammable or combustible liquids.	State Fire Marshal		Required if new aboveground diesel fuel storage tanks would be installed at a nuclear power plant.

1 CWA = Clean Water Act; EPA = U.S. Environmental Protection Agency; NPDES = National Pollutant Discharge
2 Elimination System; ORC = Ohio Revised Code; RCRA = Resource Conservation and Recovery Act.

3 **Table F.6-3 Federal, State, and Local Permits and Other Requirements for Waste**
4 **Management and Pollution Prevention**

License, Permit, or Other Required Approval	Responsible Agency	Authority	License, Permit, or Other Required Approval
Registration and Hazardous Waste Generator Identification Number: Required before a person who generates over 100 kg (220 lb) per calendar month of hazardous waste ships the hazardous waste offsite.	EPA or State agency	RCRA, as amended (42 U.S.C. § 6901 et seq.), Subtitle C	Generators of hazardous waste must notify the EPA that the wastes exist and require management in compliance with RCRA.
Hazardous Waste Facility Permit: Required if hazardous waste will undergo nonexempt treatment by the generator, be stored onsite for longer than 90 days by the generator of 1,000 kg (2,205 lb) or	EPA or State agency	RCRA, as amended (42 U.S.C. § 6901 et seq.), Subtitle C	Hazardous wastes are usually not disposed of onsite at nuclear power plants. Hazardous wastes generated onsite are not generally stored for more than 90 days.

License, Permit, or Other Required Approval	Responsible Agency	Authority	License, Permit, or Other Required Approval
more of hazardous waste per month, be stored onsite for longer than 180 days by the generator of between 100 and 1,000 kg (220 and 2,205 lb) of hazardous waste per month, disposed of onsite, or be received from offsite for treatment or disposal.			However, should a nuclear power plant store waste onsite for greater than 90 days for characterization, profiling, or scheduling for treatment or disposal, a Hazardous Waste Facility Permit would be required.
1 EPA = U.S. Environmental Protection Agency; RCRA = Resource Conservation and Recovery Act.			

2 **Table F.6-4 Federal, State, and Local Permits and Other Requirements for Emergency**
3 **Planning and Response**

License, Permit, or Other Required Approval	Responsible Agency	Authority	License, Permit, or Other Required Approval
List of Material Safety Data Sheets: Submission of a list of Material Safety Data Sheets is required for hazardous chemicals (as defined in 29 CFR Part 1910) that are stored onsite in excess of their threshold quantities.	State and local emergency planning agencies	EPCRA, Section 311 (42 U.S.C. § 11021); 40 CFR 370.20	Nuclear power plant operators are required to submit a list of Material Safety Data Sheets to State and local emergency planning agencies.
Annual Hazardous Chemical Inventory Report: The report must be submitted when hazardous chemicals have been stored at a facility during the preceding year in amounts that exceed threshold quantities.	State and local emergency response agencies; local fire department	EPCRA, Section 312 (42 U.S.C. § 11022); 40 CFR 370	If hazardous chemicals have been stored at a nuclear power plant during the preceding year in amounts that exceed threshold quantities, then plant operators would be required to submit an annual Hazardous Chemical Inventory Report.
Notification of Onsite Storage of an Extremely Hazardous Substance: Submission of the notification is required within 60 days after onsite storage begins of an extremely hazardous substance in a quantity greater than the threshold planning quantity.	State and local emergency response agencies	EPCRA, Section 304 (42 U.S.C. § 11004); 40 CFR 355.30	If an extremely hazardous substance will be stored at a nuclear power plant in a quantity greater than the threshold planning quantity, plant operators would prepare and submit the Notification of Onsite Storage of an Extremely Hazardous Substance.

License, Permit, or Other Required Approval	Responsible Agency	Authority	License, Permit, or Other Required Approval
Annual Toxics Release Inventory Report: Required for facilities that have 10 or more full-time employees and are assigned certain Standard Industrial Classification Codes.	EPA or State agency	EPCRA, Section 313 (42 U.S.C. § 11023); 40 CFR Part 372	If required, nuclear power plant operators would prepare and submit a Toxics Release Inventory Report to the EPA.
Transportation of Radioactive Wastes and Conversion Products Packaging, Labeling, and Routing Requirements for Radioactive Materials: Required for packages containing radioactive materials that will be shipped by truck or rail.	USDOT	Hazardous Materials Transportation Act (49 U.S.C. § 5101 et seq.); AEA, as amended (42 U.S.C. § 2011 et seq.); 49 CFR Part 172, Part 173, Part 174, Part 177, and Part 397	When shipments of radioactive materials are made, nuclear power plant operators would comply with USDOT packaging, labeling, and routing requirements.

1 AEA = Atomic Energy Act; EPA = U.S. Environmental Protection Agency; EPCRA = Emergency Planning and
 2 Community Right-to-Know Act; USDOT = U.S. Department of Transportation.

3 **Table F.6-5 Federal, State, and Local Permits and Other Requirements for Ecological**
 4 **Resource Protection**

License, Permit, or Other Required Approval	Responsible Agency	Authority	License, Permit, or Other Required Approval
Threatened and Endangered Species Consultation: Required between the responsible Federal agencies and FWS and/or NMFS to ensure that the project is not likely to: (1) jeopardize the continued existence of any species listed at the Federal or State level as endangered or threatened, or (2) result in destruction of critical habitat of such species.	FWS and NMFS	ESA of 1973, as amended (16 U.S.C. § 1531 et seq.)	For actions that may affect listed species or designated critical habitat, the NRC would consult with the FWS and/or NMFS under Section 7 of the ESA.
Essential Fish Habitat Consultation: Required between the responsible Federal agency and NMFS to ensure that Federal actions authorized, funded, or undertaken do not adversely affect essential fish habitat.	NMFS	MSA, as amended (16 U.S.C. §§ 1801–1891d)	For actions that may adversely affect essential fish habitat, the NRC would consult with NMFS in accordance with 50 CFR Part 600, Subpart J.
CWA Section 404 (Dredge and Fill) Permit: Required to place dredged or fill material into waters of the United States, including areas designated as wetlands, unless such placement is exempt	USACE	CWA (33 U.S.C. § 1251 et seq.); 33 CFR Parts 323 and 330	Any dredging or placement of fill material into wetlands within the jurisdiction of the USACE at a nuclear power plant would require a Section 404 permit.

License, Permit, or Other Required Approval	Responsible Agency	Authority	License, Permit, or Other Required Approval
or authorized by a nationwide permit or a regional permit; a notice must be filed if a nationwide or regional permit applies.			
1 CWA = Clean Water Act; ESA = Endangered Species Act; FWS = U.S. Fish and Wildlife Service; MSA = Magnuson-Stevens Fishery Conservation and Management Act; NMFS = National Marine Fisheries Service; NRC = U.S. Nuclear Regulatory Commission; USACE = U.S. Army Corps of Engineers.			

4 **Table F.6-6 Federal, State, and Local Permits and Other Requirements for Historic and**
5 **Cultural Resource Protection**

License, Permit, or Other Required Approval	Responsible Agency	Authority	License, Permit, or Other Required Approval
Archaeological and Historical Resources Consultation: Required before a Federal agency approves a project in an area where archaeological or historic resources might be located.	State Historic Preservation Officer and/or Tribal Historic Preservation Officer	National Historic Preservation Act of 1966, as amended (54 U.S.C. § 300101 et seq.); Archeological and Historical Preservation Act of 1974 (54 U.S.C. § 312501 et seq.); Antiquities Act of 1906 (54 U.S.C. § 320301–320303 and 18 U.S.C. § 1866(b)); Archaeological Resources Protection Act of 1979, as amended (16 U.S.C. §§ 470aa–mm)	The NRC would consult with the State and/or Tribal Historic Preservation Officers and representative Indian Tribes regarding the impacts of license renewal and the results of archaeological and architectural surveys at nuclear power plant sites.

6 **F.7 Emergency Management and Response Laws, Regulations, and Executive**
7 **Orders**

8 This section discusses the response laws, regulations, and executive orders that address the
9 protection of public health and worker safety and require the establishment of emergency plans.
10 These laws, regulations, and executive orders relate to the operation of nuclear power plants.
11 For ease of the reader, certain items are repeated from previous sections in this appendix.

12 **F.7.1 Federal Emergency Management Response Laws**

13 **Emergency Planning and Community Right-to-Know Act of 1986 (42 U.S.C. § 11001**
14 **et seq.) (also known as “SARA Title III”) – EPCRA**, which is the major amendment of
15 CERCLA (42 U.S.C. § 9601), establishes the requirements for Federal, State, and local
16 governments, Indian Tribes, and industry regarding emergency planning and “Community Right-
17 to-Know” reporting on hazardous and toxic chemicals. The “Community Right-to-Know”
18 provisions increase the public’s knowledge and access to information about chemicals at

1 individual facilities, their uses, and releases into the environment. States and communities
2 working with facilities can use the information to improve chemical safety and protect public
3 health and the environment. This Act requires emergency planning and notice to communities
4 and government agencies concerning the presence and release of specific chemicals. The EPA
5 implements this Act under regulations found in 40 CFR Part 355, Part 370, and Part 372.

6 **Comprehensive Environmental Response, Compensation, and Liability Act of 1980**
7 **(42 U.S.C. § 9604(I)) (also known as “Superfund”)** – This Act provides authority for Federal
8 and State governments to respond directly to hazardous substance incidents. The Act requires
9 reporting of spills, including radioactive spills, to the National Response Center.

10 **Robert T. Stafford Disaster Relief and Emergency Assistance Act of 1988 (42 U.S.C.**
11 **§ 5121)** – This Act, as amended, provides an orderly, continuing means of providing Federal
12 Government assistance to State and local governments in managing their responsibilities to
13 alleviate suffering and damage resulting from disasters. The President, in response to a State
14 governor’s request, may declare an “emergency” or “major disaster” to provide Federal
15 assistance under this Act. The President, in Executive Order 12148 (44 FR 43239), delegated
16 all functions except those in Sections 301, 401, and 409 to the Director of the Federal
17 Emergency Management Agency. The Act provides for the appointment of a Federal
18 coordinating officer who will operate in the designated area with a State coordinating officer for
19 the purpose of coordinating State and local disaster assistance efforts with those of the Federal
20 Government.

21 **Justice Assistance Act of 1984 (34 U.S.C. § 50101 et seq.)** – This Act establishes emergency
22 Federal law enforcement assistance to State and local governments in responding to a law
23 enforcement emergency. The Act defines the term “law enforcement emergency” as an
24 uncommon situation that requires law enforcement, that is or threatens to become of serious or
25 epidemic proportions, and with respect to which State and local resources are inadequate to
26 protect the lives and property of citizens or to enforce the criminal law. Emergencies that are
27 not of an ongoing or chronic nature (for example, the Mount St. Helens volcanic eruption) are
28 eligible for Federal law enforcement assistance including funds, equipment, training, intelligence
29 information, and personnel.

30 **Price-Anderson Nuclear Industries Indemnity Act (42 U.S.C. § 2210)** – The Price-Anderson
31 Act provides insurance protection to victims of a nuclear accident. The main purpose of the Act
32 is to partially indemnify the nuclear industry against liability claims arising from nuclear incidents
33 while still ensuring compensation coverage for the general public. The Act establishes a
34 no-fault insurance-type system in which the first \$13.4 billion (in 2019 dollars) is industry-funded
35 as described in the Act (any claims above the \$13.4 billion would be covered by the Federal
36 Government).

37 The Act requires NRC licensees and U.S. Department of Energy contractors to enter into
38 agreements of indemnification to cover personal injury and property damage to those harmed
39 by a nuclear or radiological incident, including the costs of incident response or precautionary
40 evacuation, costs of investigating and defending claims, and settling suits for such damages.

41 **F.7.2 Federal Emergency Management and Response Regulations**

42 **Quantities of Radioactive Materials Requiring Consideration of the Need for an**
43 **Emergency Plan for Responding to a Release (10 CFR 30.72, Schedule C)** – This section of
44 the regulations provides a list that is the basis for both the public and private sector to determine

1 whether the radiological materials they handle must have an emergency response plan for
2 unscheduled releases.

3 **Occupational Safety and Health Administration Emergency Response, Hazardous Waste**
4 **Operations, and Worker Right-to-Know (29 CFR Part 1910)** – This regulation establishes
5 OSHA requirements for employee safety in a variety of working environments. It addresses
6 employee emergency and fire prevention plans (Section 1910.38), hazardous waste operations
7 and emergency response (Section 1920.120), and hazards communication (Section 1910.1200)
8 to make employees aware of the dangers they face from hazardous materials in their
9 workplace. These regulations do not directly apply to Federal agencies. However, Section 19
10 of the Occupational Safety and Health Act (29 U.S.C. § 668) requires all Federal agencies to
11 have occupational safety programs “consistent” with Occupational Safety and Health Act
12 standards.

13 **Emergency Management and Assistance (44 CFR Section 1.1)** – This regulation contains
14 the policies and procedures for the Federal Emergency Management Act, National Flood
15 Insurance Program, Federal Crime Insurance Program, Fire Prevention and Control Program,
16 Disaster Assistance Program, and Preparedness Program, including radiological planning and
17 preparedness.

18 **Hazardous Materials Tables and Communications, Emergency Response Information**
19 **Requirements (49 CFR Part 172)** – This regulation defines the regulatory requirements for
20 marking, labeling, placarding, and documenting hazardous material shipments. The regulation
21 also specifies the requirements for providing hazardous material information and training.

22 **F.7.3 Emergency Management and Response Executive Orders**

23 **Executive Order 12148, Federal Emergency Management (44 FR 43239)** – This Order
24 transfers functions and responsibilities associated with Federal emergency management to the
25 Director of the Federal Emergency Management Agency. The Order assigns the Director the
26 responsibility to establish Federal policies and to coordinate all civil defense and civil
27 emergency planning for the management, mitigation, and assistance functions of Executive
28 agencies.

29 **Executive Order 12656, Assignment of Emergency Preparedness Responsibilities**
30 **(53 FR 47491)** – This Order assigns emergency preparedness responsibilities to Federal
31 departments and agencies.

32 **Executive Order 12938, Proliferation of Weapons of Mass Destruction (59 FR 59099)** –
33 This Order states that the proliferation of nuclear, biological, and chemical weapons (“weapons
34 of mass destruction”) and the means of delivering such weapons constitutes an unusual and
35 extraordinary threat to the national security, foreign policy, and economy of the United States,
36 and that a national emergency would be declared to deal with that threat.

37 **F.8 Consultations with Agencies and Federally Recognized Indian Tribes**

38 Certain laws, such as the ESA (16 U.S.C. § 1531 et seq.), the Fish and Wildlife Coordination
39 Act (16 U.S.C. § 661 et seq.), and the National Historic Preservation Act (54 U.S.C. § 300101
40 et seq.), require consultation and coordination by the NRC with other governmental entities
41 including other Federal, State, and local agencies and Federally recognized Indian Tribes.
42 These consultations must occur on a timely basis and are generally required before any land

1 disturbance can begin. Most of these consultations are related to biotic resources, historic
2 properties, cultural resources, and recognize NRC's Federal trust responsibility to Indian Tribes.
3 The biotic resource consultations generally pertain to the potential for activities to disturb
4 sensitive species or habitats. Cultural resource consultations relate to the potential for
5 disruption of important cultural resources and archaeological sites. Consultations with Indian
6 Tribes are conducted on a government-to-government basis.

7 **F.9 References**

8 10 CFR Part 20. *Code of Federal Regulations*, Title 10, *Energy*, Part 20, "Standards for
9 Protection Against Radiation."

10 10 CFR Part 30. *Code of Federal Regulations*, Title 10, *Energy*, Part 30, "Rules of General
11 Applicability to Domestic Licensing of Byproduct Material."

12 10 CFR Part 50. *Code of Federal Regulations*, Title 10, *Energy*, Part 50, "Domestic Licensing of
13 Production and Utilization Facilities."

14 10 CFR Part 51. *Code of Federal Regulations*, Title 10, *Energy*, Part 51, "Environmental
15 Protection Regulations for Domestic Licensing and Related Regulatory Functions."

16 10 CFR Part 54. *Code of Federal Regulations*, Title 10, *Energy*, Part 54, "Requirements for
17 Renewal of Operating Licenses for Nuclear Power Plants."

18 29 CFR Part 1910. *Code of Federal Regulations*, Title 29, *Labor*, Part 1910, "Occupational
19 Safety and Health Standards."

20 33 CFR Part 320. *Code of Federal Regulations*, Title 33, *Navigation and Navigable Waters*,
21 Part 320, "General Regulatory Policies."

22 33 CFR Part 323. *Code of Federal Regulations*, Title 33, *Navigation and Navigable Waters*,
23 Part 323, "Permits for Discharge of Dredged or Fill Material into Waters of the United States."

24 33 CFR Part 330. *Code of Federal Regulations*, Title 33, *Navigation and Navigable Waters*,
25 Part 330, "Nationwide Permit Program."

26 36 CFR Part 800. *Code of Federal Regulations*, Title 36, *Parks, Forests, and Public Property*,
27 Part 800, "Protection of Historic Properties."

28 40 CFR Part 70. *Code of Federal Regulations*, Title 40, *Protection of Environment*, Part 70,
29 "State Operating Permit Programs."

30 40 CFR Part 112. *Code of Federal Regulations*, Title 40, *Protection of Environment*, Part 112,
31 "Oil Pollution Prevention."

32 40 CFR Part 121. *Code of Federal Regulations*, Title 40, *Protection of Environment*, Part 121,
33 "State Certification of Activities Requiring a Federal License or Permit."

34 40 CFR Part 122. *Code of Federal Regulations*, Title 40, *Protection of Environment*, Part 122,
35 "EPA Administered Permit Programs: The National Pollutant Discharge Elimination System."

- 1 40 CFR Part 190. *Code of Federal Regulations*, Title 40, *Protection of Environment*, Part 190,
2 "Environmental Radiation Protection Standards for Nuclear Power Operations."
- 3 40 CFR Part 280. *Code of Federal Regulations*, Title 40, *Protection of Environment*, Part 280,
4 "Technical Standards and Corrective Action Requirements for Owners and Operators of
5 Underground Storage Tanks (UST)."
- 6 40 CFR Part 355. *Code of Federal Regulations*, Title 40, *Protection of Environment*, Part 302,
7 "Emergency Planning and Notification."
- 8 40 CFR Part 370. *Code of Federal Regulations*, Title 40, *Protection of Environment*, Part 370,
9 "Hazardous Chemical Reporting: Community Right-To-Know."
- 10 40 CFR Part 372. *Code of Federal Regulations*, Title 40, *Protection of Environment*, Part 372,
11 "Toxic Chemical Release Reporting: Community Right-To-Know."
- 12 40 CFR Part 761. *Code of Federal Regulations*, Title 40, *Protection of Environment*, Part 761,
13 "Polychlorinated Biphenyls (PCBs) Manufacturing, Processing, Distribution in Commerce, and
14 Use Prohibitions."
- 15 40 CFR Parts 1500–1508. *Code of Federal Regulations*, Title 40, *Protection of Environment*,
16 Subchapter A, "National Environmental Policy Act Implementing Regulations."
- 17 40 CFR Parts 239–283. *Code of Federal Regulations*, Title 40, *Protection of Environment*,
18 Parts 239–283, EPA Regulations Implementing RCRA.
- 19 40 CFR Parts 50-99. *Code of Federal Regulations*, Title 40, *Protection of the Environment*,
20 Subchapter C, Parts 50-99, "Air Programs."
- 21 44 CFR Part 1. *Code of Federal Regulations*, Title 44, *Emergency Management and*
22 *Assistance*, Part 1, "Rulemaking, Policy, and Procedures."
- 23 49 CFR Part 172. *Code of Federal Regulations*, Title 49, *Transportation*, Part 172, "Hazardous
24 Materials Table, Special Provisions, Hazardous Materials Communications, Emergency
25 Response Information, Training Requirements, and Security Plans."
- 26 49 CFR Part 173. *Code of Federal Regulations*, Title 49, *Transportation*, Part 173, "Shippers—
27 General Requirements for Shipments and Packagings."
- 28 49 CFR Part 174. *Code of Federal Regulations*, Title 49, *Transportation*, Part 174, "Carriage by
29 Rail."
- 30 49 CFR Part 177. *Code of Federal Regulations*, Title 49, *Transportation*, Part 177, "Carriage by
31 Public Highway."
- 32 49 CFR Part 397. *Code of Federal Regulations*, Title 49, *Transportation*, Part 397,
33 "Transportation of Hazardous Materials; Driving and Parking Rules."
- 34 49 CFR Parts 171-177. *Code of Federal Regulations*, Title 49, *Transportation*, Subchapter C,
35 "Hazardous Materials Regulations (49 CFR Parts 171-177)."

Appendix F

- 1 35 FR 4247. March 7, 1970. "Executive Order 11514 of March 5, 1970: Protection and
2 Enhancement of Environmental Quality." *Federal Register*, Office of the President.
- 3 36 FR 8921. May 15, 1971. "Executive Order 11593 of May 13, 1971: Protection and
4 Enhancement of the Cultural Environment." *Federal Register*, Office of the President.
- 5 42 FR 26951. May 25, 1977. "Executive Order 11988 of May 24, 1977: Floodplain
6 Management." *Federal Register*, Office of the President.
- 7 42 FR 26961. May 25, 1977. "Executive Order 11990 of May 24, 1977: Protection of
8 Wetlands." *Federal Register*, Office of the President.
- 9 43 FR 47707. October 17, 1978. "Executive Order 12088 of October 13, 1978: Federal
10 Compliance with Pollution Control Standards." *Federal Register*, Office of the President.
- 11 44 FR 43239. July 24, 1979. "Executive Order 12148 of July 28, 1979: Federal Emergency
12 Management." *Federal Register*, Office of the President.
- 13 52 FR 2923. January 29, 1987. "Executive Order 12580 of January 23, 1987: "Superfund
14 Implementation." *Federal Register*, Office of the President.
- 15 53 FR 47491. November 23, 1988. "Executive Order 12656 of November 18, 1988:
16 Assignment of Emergency Preparedness Responsibilities." *Federal Register*, Office of the
17 President.
- 18 58 FR 41981. August 6, 1993. "Executive Order 12856 of August 3, 1993: Federal
19 Compliance With Right-to-Know Laws and Pollution Prevention Requirements." *Federal*
20 *Register*, Office of the President.
- 21 59 FR 7629. February 16, 1994. "Executive Order 12898 of February 11, 1994: Federal
22 Actions To Address Environmental Justice in Minority Populations and Low-Income
23 Populations." *Federal Register*, Office of the President.
- 24 59 FR 59099. November 16, 1994. "Executive Order 12938 of November 14, 1994:
25 Proliferation of Weapons of Mass Destruction." *Federal Register*, Office of the President.
- 26 61 FR 26771. May 29, 1996. "Executive Order 13007 of May 24, 1996: Indian Sacred Sites."
27 *Federal Register*, Office of the President.
- 28 62 FR 19885. April 23, 1997. "Executive Order 13045 of April 21, 1997: Protection of Children
29 From Environmental Health Risks and Safety Risks." *Federal Register*, Office of the President.
- 30 63 FR 49643. September 16, 1998. "Executive Order 13101 of September 14, 1998: Greening
31 the Government Through Waste Prevention, Recycling, and Federal Acquisition." *Federal*
32 *Register*, Office of the President.
- 33 64 FR 6183. February 8, 1999. "Executive Order 13112 of February 3, 1999: Invasive
34 Species." *Federal Register*, Office of the President.
- 35 64 FR 30851. June 8, 1999. "Executive Order 13123 of June 3, 1999: Greening the
36 Government Through Efficient Energy Management." *Federal Register*, Office of the President.

- 1 65 FR 24595. April 26, 2000. "Executive Order 13148 of April 21, 2000: Greening the
2 Government Through Leadership in Environmental Management." *Federal Register*, Office of
3 the President.
- 4 65 FR 67249. November 9, 2000. "Executive Order 13175 of November 6, 2000—Consultation
5 and Coordination with Indian Tribal Governments." *Federal Register*, Office of the President.
- 6 66 FR 52013. October 11, 2001. "Executive Order 13229 of October 9, 2001: Amendment to
7 Executive Order 13045, Extending the Task Force on Environmental Health Risks and Safety
8 Risks to Children." *Federal Register*, Office of the President.
- 9 68 FR 19931. April 23, 2003. "Executive Order 13296 of April 18, 2003: Amendments to
10 Executive Order 13045, Protection of Children From Environmental Health Risks and Safety
11 Risks." *Federal Register*, Office of the President.
- 12 68 FR 37691. June 24, 2003. "Executive Order 13308 of June 20, 2003: Further Amendment
13 to Executive Order 12580, as Amended, Superfund Implementation. *Federal Register*, Office of
14 the President.
- 15 69 FR 52040. August 24, 2004. "Policy Statement on the Treatment of Environmental Justice
16 Matters in NRC Regulatory and Licensing Actions." *Federal Register*, Nuclear Regulatory
17 Commission.
- 18 82 FR 2402. January 9, 2017. "Tribal Policy Statement." *Federal Register*, Nuclear Regulatory
19 Commission.
- 20 86 FR 7037. January 25, 2021. "Executive Order 13990 of January 20, 2021: Protecting
21 Public Health and the Environment and Restoring Science To Tackle the Climate Crisis."
22 *Federal Register*, Office of the President.
- 23 86 FR 7619. February 1, 2021. "Executive Order 14008 of January 27, 2021: Tackling the
24 Climate Crisis at Home and Abroad." *Federal Register*, Office of the President.
- 25 34 U.S.C. § 50101 et seq. U.S. Code Title 34, Crime Control and Law Enforcement, Chapter
26 501, "Emergency Federal Law Enforcement Assistance."
- 27 33 U.S.C. § 401. U.S. Code Title 33, *Navigation and Navigable Waters*, Section 401,
28 "Construction of Bridges, Causeways, Dams or Dikes, Generally; Exemptions."
- 29 33 U.S.C. § 403. U.S. Code Title 33, *Navigation and Navigable Waters*, Section 403
30 "Obstruction of Navigable Waters Generally; Wharves; Piers, etc.; Excavations and Filing in."
- 31 33 U.S.C. § 1341. U.S. Code Title 33, *Navigation and Navigable Waters*, Chapter 26, "Water
32 Pollution Prevention and Control," Subchapter IV, *Permits and Licenses*, Section 1341
33 "Certification."
- 34 42 U.S.C. § 7412. Clean Air Act Section 112, "Hazardous Air Pollutants."
- 35 42 U.S.C. § 7506. Clean Air Act Section 176, "Limitations on Certain Federal Assistance."
- 36 American Indian Religious Freedom Act, as amended. 42 U.S.C. § 1996 et seq.

Appendix F

- 1 Antiquities Act of 1906, as amended. 54 U.S.C. § 320301–320303 and 18 U.S.C. § 1866(b).
- 2 Archaeological Resources Protection Act of 1979, as amended. 54 U.S.C. § 302101 et seq.
- 3 Archeological and Historic Preservation Act of 1974, as amended. 54 U.S.C. § 312501 et seq.
- 4 Atomic Energy Act of 1954. 42 U.S.C. § 2011 et seq.
- 5 Bald and Golden Eagle Protection Act. 16 U.S.C. § 668-668d et seq.
- 6 Clean Air Act. 42 U.S.C. § 7401 et seq.
- 7 Coastal Zone Management Act of 1972. 16 U.S.C. § 1451 et seq.
- 8 Comprehensive Environmental Response, Compensation, and Liability Act, as amended. 42
9 U.S.C. § 9601 et seq.
- 10 Emergency Planning and Community Right-to-Know Act of 1986. 42 U.S.C. § 11001 et seq.
- 11 Endangered Species Act of 1973. 16 U.S.C. § 1531 et seq.
- 12 Federal Insecticide, Fungicide, and Rodenticide Act, as amended. 7 U.S.C. § 136 et seq.
- 13 Federal Water Pollution Control Act of 1972 (commonly referred to as the Clean Water Act). 33
14 U.S.C. § 1251 et seq.
- 15 Fish and Wildlife Conservation Act of 1980. 16 U.S.C. § 2901 et seq.
- 16 Fish and Wildlife Coordination Act, as amended. 16 U.S.C. § 661 et seq.
- 17 Hazardous Materials Transportation Act. 49 U.S.C. § 5101 et seq.
- 18 Low-Level Radioactive Waste Policy Act of 1980. 42 U.S.C. § 2021b et seq. Public Law 96-
19 573.
- 20 Magnuson-Stevens Fishery Conservation and Management Act. 16 U.S.C. § 1801 et seq.
- 21 Marine Mammal Protection Act of 1972, as amended. 16 U.S.C. § 1361 et seq.
- 22 Marine Protection, Research, and Sanctuaries Act of 1972, as amended. 33 U.S.C. § 1401
23 et seq.
- 24 Migratory Bird Treaty Act of 1918. 16 U.S.C. § 703 et seq.
- 25 National Environmental Policy Act of 1969 (NEPA), as amended. 42 U.S.C. § 4321 et seq.
- 26 National Historic Preservation Act. 54 U.S.C. § 300101 et seq.
- 27 National Marine Sanctuaries Act, as amended. 16 U.S.C. § 1431 et seq.
- 28 Native American Graves Protection and Repatriation Act. 25 U.S.C. § 3001 et seq.

- 1 Noise Control Act of 1972. 42 U.S.C. § 4901 et seq.
- 2 NRC (U.S. Nuclear Regulatory Commission). 2023a. *Standard Review Plans for*
3 *Environmental Reviews for Nuclear Power Plants, Supplement 1: Operating License Renewal,*
4 *Draft Report for Comment.* NUREG–1555, Revision 2, Washington, D.C. ADAMS Accession
5 No. ML22165A070.
- 6 NRC (U.S. Nuclear Regulatory Commission). 2023b. *Generic Environmental Impact Statement*
7 *for License Renewal of Nuclear Plants, Draft Report for Comment.* NUREG–1437, Revision 2,
8 Washington, D.C. ADAMS Package Accession No. ML23011A063.
- 9 NRC (U.S. Nuclear Regulatory Commission). 2023c. *Regulatory Guide 4.2 - Supplement 1,*
10 *Revision 2 to Regulatory Guide 4.2 Preparation of Supplemental Environmental Reports for*
11 *Applications to Renew Nuclear Power Plant Operating Licenses, Draft Report for Comment.*
12 Washington, D.C. ADAMS Accession No. ML22165A072.
- 13 Nuclear Waste Policy Act of 1982. 42 U.S.C. § 10101 et seq.
- 14 Occupational Safety and Health Act of 1970, as amended. 29 U.S.C. § 651 et seq.
- 15 Pollution Prevention Act of 1990. 42 U.S.C. § 13101 et seq.
- 16 Price-Anderson Act of 1957, as amended. 42 U.S.C. § 2210 et seq.
- 17 Resource Conservation and Recovery Act of 1976 (RCRA). 42 U.S.C. § 6901 et seq.
- 18 Robert T. Stafford Disaster Relief and Emergency Assistance Act of 1988. 42 U.S.C. § 5121
19 et seq.
- 20 Safe Drinking Water Act of 1974, as amended. 42 U.S.C. § 300f et seq.
- 21 Toxic Substances Control Act, as amended. 15 U.S.C. § 2601 et seq.

NRC FORM 335 (12-2010) NRCMD 3.7	U.S. NUCLEAR REGULATORY COMMISSION BIBLIOGRAPHIC DATA SHEET <i>(See instructions on the reverse)</i>	1. REPORT NUMBER (Assigned by NRC, Add Vol., Supp., Rev., and Addendum Numbers, if any.) NUREG-1437, Volume 2, Revision 2 Draft Report				
2. TITLE AND SUBTITLE Generic Environmental Impact Statement for License Renewal of Nuclear Plants Appendices Draft Report	3. DATE REPORT PUBLISHED <table border="1" style="width: 100%; border-collapse: collapse;"> <tr> <td style="text-align: center;">MONTH</td> <td style="text-align: center;">YEAR</td> </tr> <tr> <td style="text-align: center;">February</td> <td style="text-align: center;">2023</td> </tr> </table>		MONTH	YEAR	February	2023
	MONTH	YEAR				
February	2023					
4. FIN OR GRANT NUMBER						
5. AUTHOR(S) See Chapter 6 of this report.	6. TYPE OF REPORT <p style="text-align: center;">Technical</p>					
	7. PERIOD COVERED (Inclusive Dates)					
8. PERFORMING ORGANIZATION - NAME AND ADDRESS (If NRC, provide Division, Office or Region, U. S. Nuclear Regulatory Commission, and mailing address; if contractor, provide name and mailing address.) Office of Nuclear Material Safety and Safeguards U.S. Nuclear Regulatory Commission Washington, DC 20555-0001						
9. SPONSORING ORGANIZATION - NAME AND ADDRESS (If NRC, type "Same as above", if contractor, provide NRC Division, Office or Region, U. S. Nuclear Regulatory Commission, and mailing address.) Same as 8 above.						
10. SUPPLEMENTARY NOTES						
11. ABSTRACT (200 words or less) <p>U.S. Nuclear Regulatory Commission (NRC) regulations allow for the renewal of commercial nuclear power plant operating licenses. There are no specific limitations in the Atomic Energy Act or the NRC's regulations restricting the number of times a license may be renewed. To support license renewal environmental reviews, the NRC published the first Generic Environmental Impact Statement for License Renewal of Nuclear Plants (LR GEIS) in 1996. Per NRC regulations, a review and update of the LR GEIS is conducted every 10-years, if necessary. The proposed action is the renewal of nuclear power plant operating licenses.</p> <p>Since publication of the 1996 LR GEIS, 59 nuclear power plants (96 reactor units) have undergone license renewal environmental reviews and have received renewed licenses, the results of which were published as supplements to the LR GEIS. This revision evaluates the issues and findings of the 2013 LR GEIS (Revision 1). Lessons learned and knowledge gained from initial license renewal and subsequent license renewal (SLR) environmental reviews provide major sources of new information for this assessment. In addition, new research, findings, public comments, changes in applicable laws and regulations, and other information were considered in evaluating the environmental impacts associated with license renewal. Additionally, this revision fully considers and evaluates the environmental impacts of one term of SLR as well as initial license renewal.</p>						
12. KEY WORDS/DESCRIPTORS (List words or phrases that will assist researchers in locating the report.) Generic Environmental Impact Statement for License Renewal of Nuclear Plants LR GEIS NUREG-1437, Revision 2 National Environmental Policy Act NEPA License Renewal Initial LR Subsequent License Renewal SLR	13. AVAILABILITY STATEMENT <p style="text-align: center;">unlimited</p>					
	14. SECURITY CLASSIFICATION <i>(This Page)</i> <p style="text-align: center;">unclassified</p>					
	<i>(This Report)</i> <p style="text-align: center;">unclassified</p>					
	15. NUMBER OF PAGES					
16. PRICE						



Federal Recycling Program



UNITED STATES
NUCLEAR REGULATORY COMMISSION
WASHINGTON, DC 20555-0001

OFFICIAL BUSINESS



@NRCgov



**NUREG-1437, Volume 2
Revision 2, Draft**

Generic Environmental Impact Statement for License Renewal of Nuclear Plants

February 2023