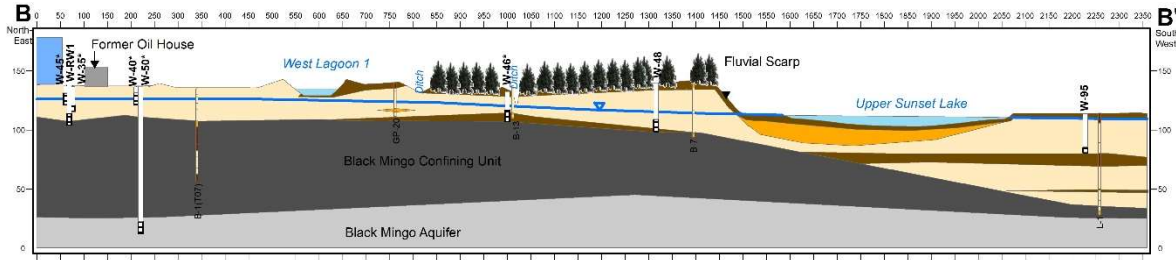
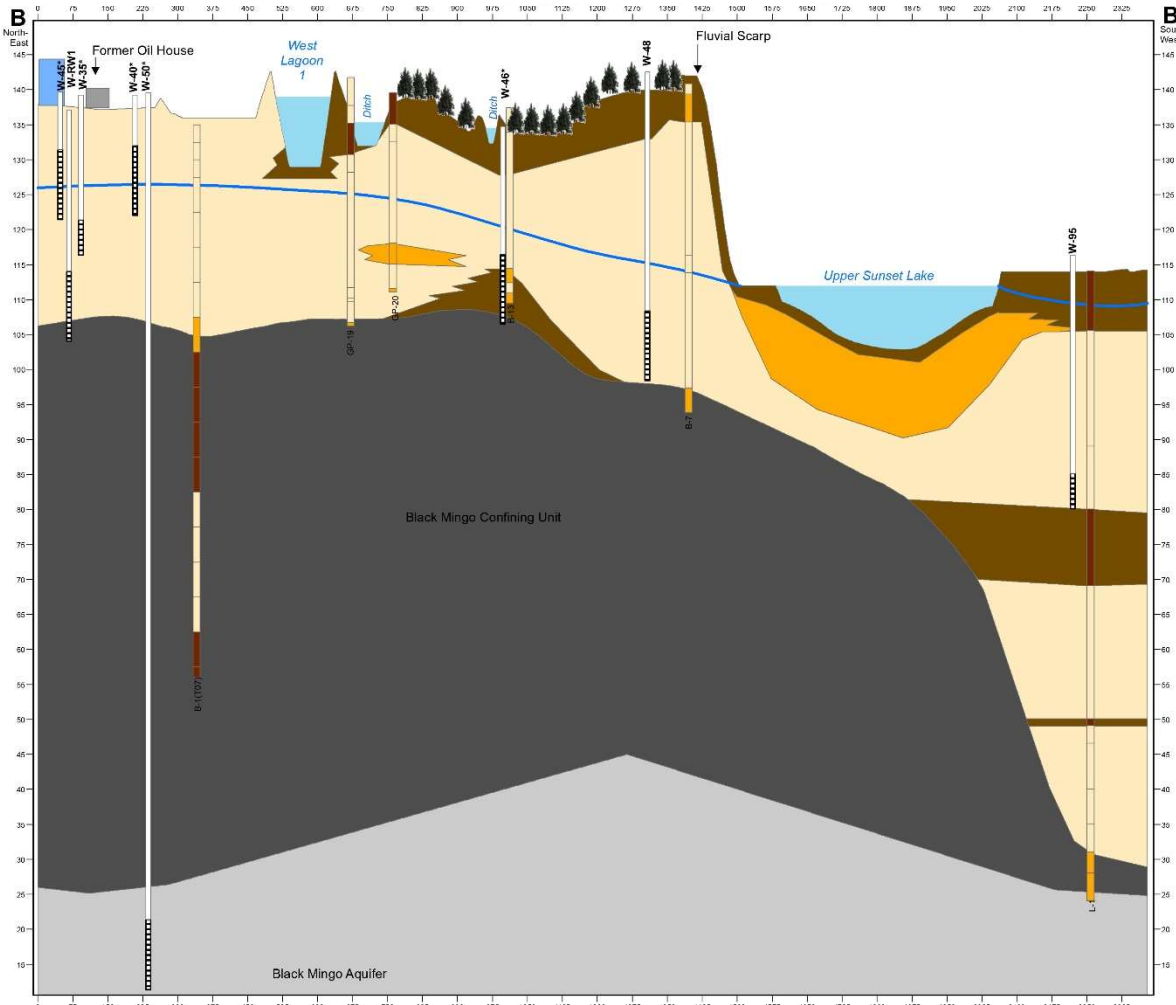


Site CSM Cross Sections








2.5X Vertical Exaggeration



15X Vertical Exaggeration

Wells up to 75' away from the transect are projected onto the cross sections. Wells that are >20 ft and less than 75 ft are indicated with an asterisk (*).

Legend

-  Well Riser
-  Well Screen
-  Potentiometric Surface (2019)
-  Mechanical Area OU
-  Surface Water

Lithology

-  Clay
-  Silt
-  Sand
-  Black Mingo
-  Black Mingo Aquifer