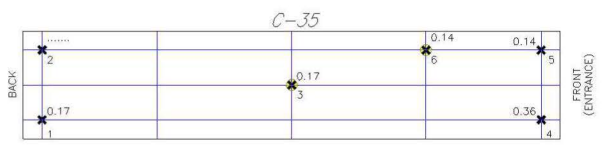
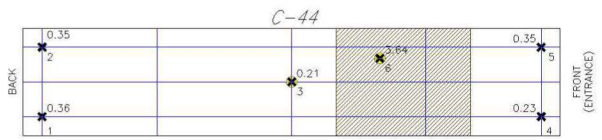
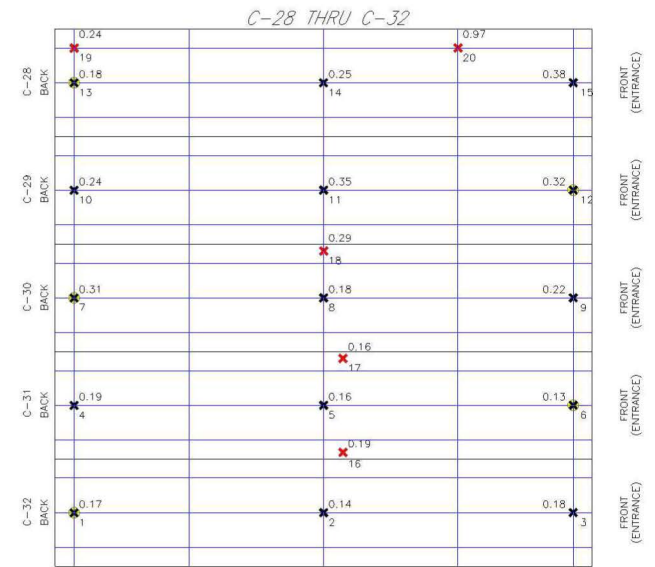
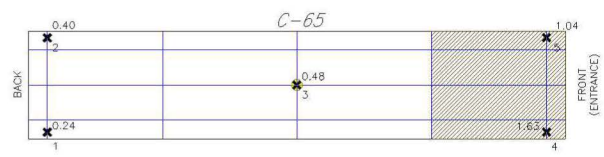
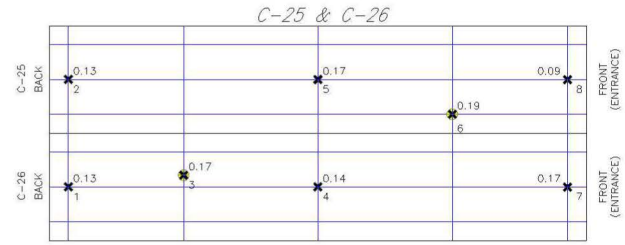
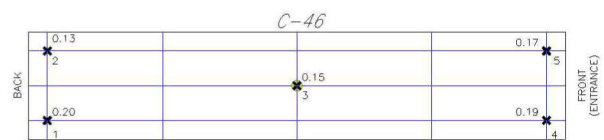
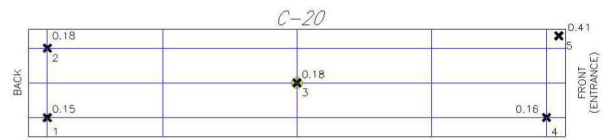
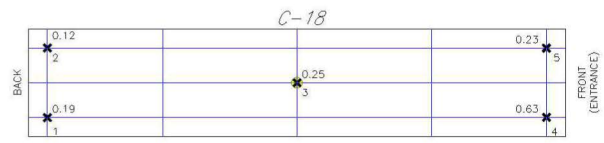


Enclosure 10 to
LTR-RAC-20-94
Date: December 18, 2020

Enclosure 10


Response to Request for Additional Information

Sum of Fractions of Isotopic Uranium in Soil Beneath Sea-Land
Containers Figures



- ✖ BIAS SAMPLE
- ✖ SYSTEMATIC SAMPLE
- ✖ SYSTEMATIC SAMPLE WITH VOC
- ▨ CONTAMINATED SOIL REMOVED TO 2 FEET DEPTH

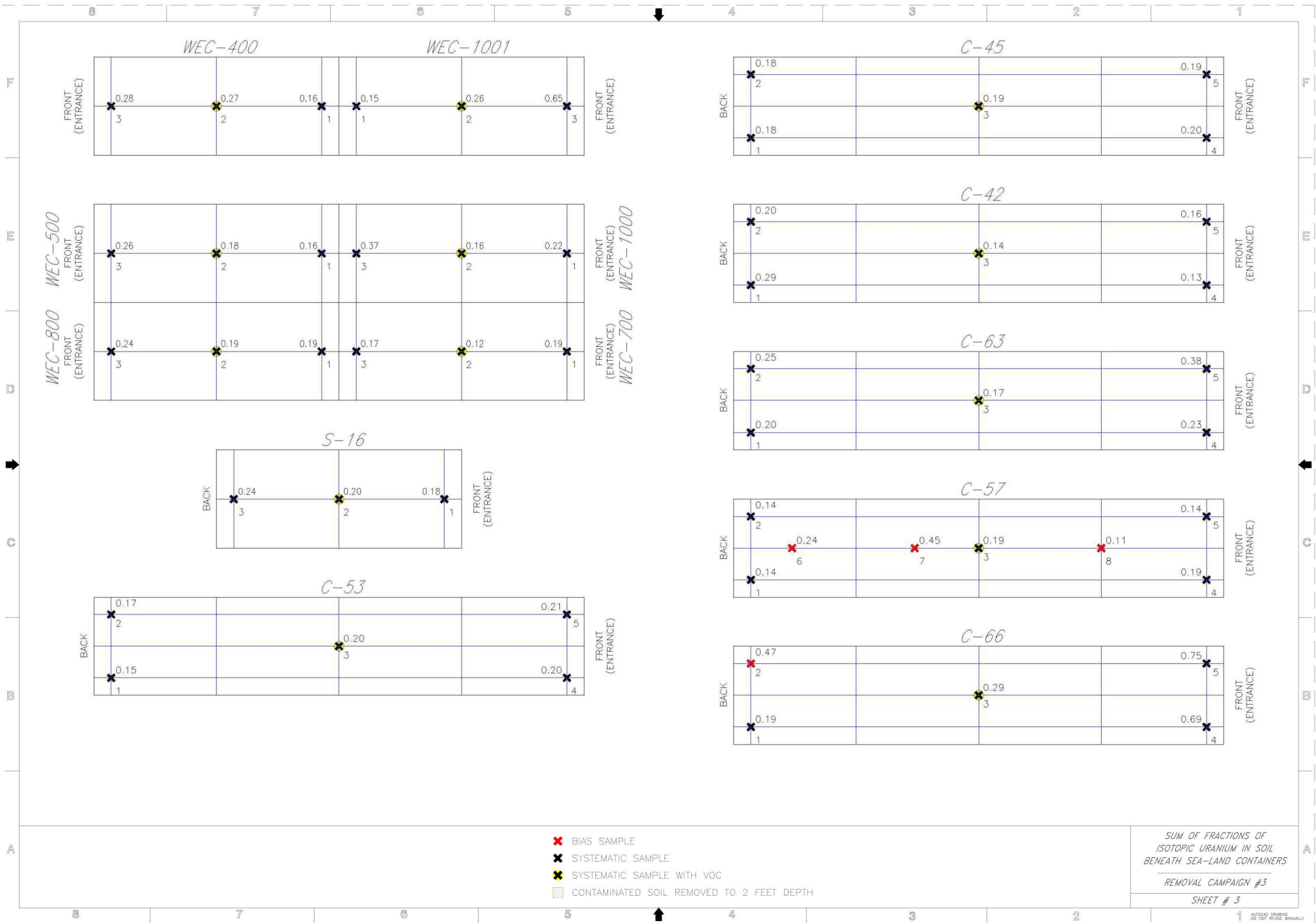
SUM OF FRACTIONS OF ISOTOPIC URANIUM IN SOIL BENEATH SEA-LAND CONTAINERS
REMOVAL CAMPAIGN #1
SHEET # 1



NOTES

- 1) 1-3 (a-e) WERE SECOND ROUND SAMPLES TO BOUND THE CONTAMINATION.
- 2) 3-5 (a-c) AND C-16 (a-c) WERE CONTRADICTORY SAMPLES FOLLOWING EXCAVATION TO SHOW FILL REMEDIATION.


SUM OF FRACTIONS OF ISOTOPIC URANIUM IN SOIL BENEATH SEA-LAND CONTAINERS
REMOVAL CAMPAIGN #2
SHEET # 2



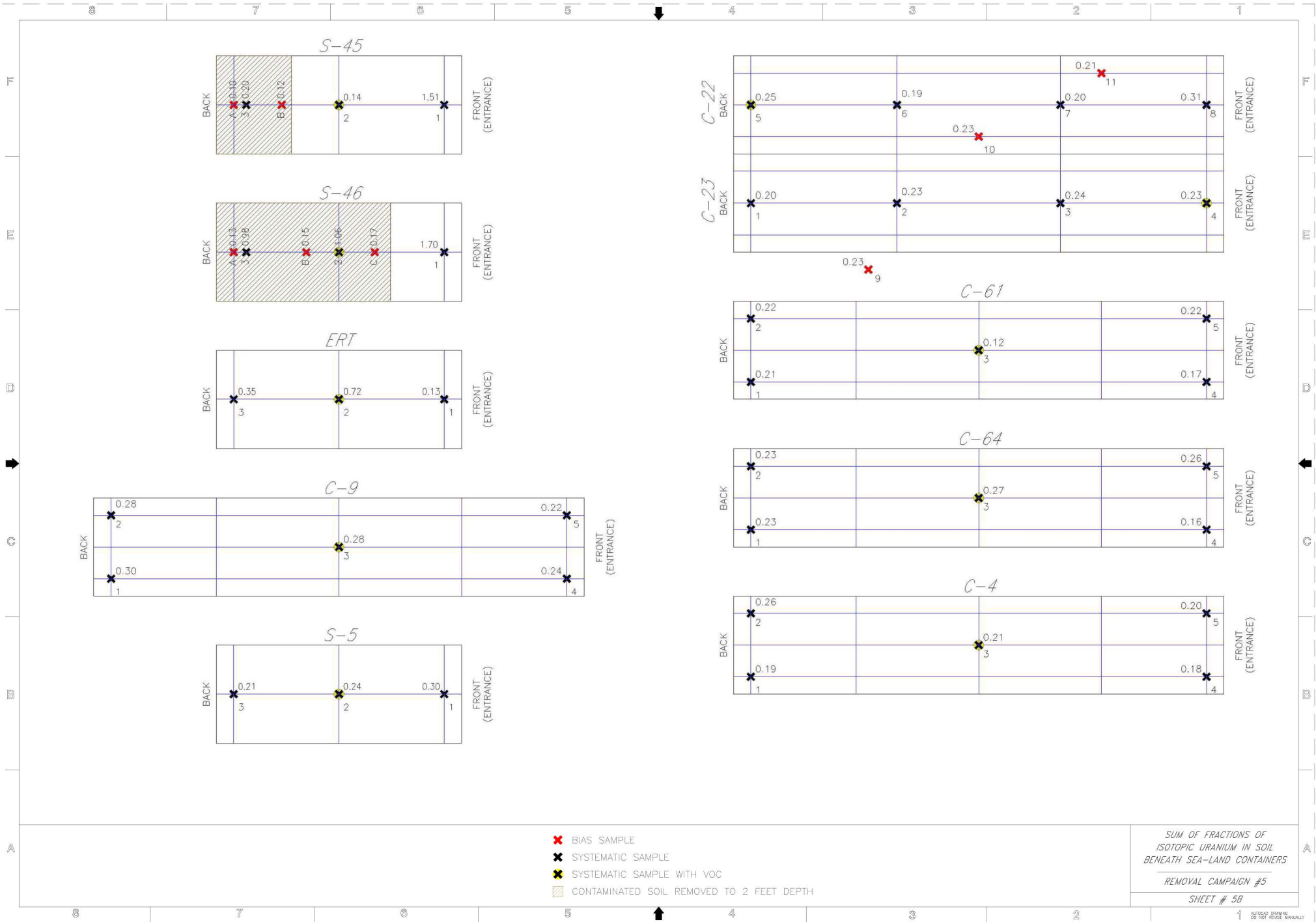


- ✖ BIAS SAMPLE
- ✖ SYSTEMATIC SAMPLE
- ✖ SYSTEMATIC SAMPLE WITH VOC
- ▨ CONTAMINATED SOIL REMOVED TO 2 FEET DEPTH


SUM OF FRACTIONS OF ISOTOPIC URANIUM IN SOIL BENEATH SEA-LAND CONTAINERS
 REMOVAL CAMPAIGN #4
 SHEET # 4



SUM OF FRACTIONS OF ISOTOPIC URANIUM IN SOIL BENEATH SEA-LAND CONTAINERS
REMOVAL CAMPAIGN #5
SHEET # 5A



SUM OF FRACTIONS OF ISOTOPIC URANIUM IN SOIL
 BENEATH SEA-LAND CONTAINERS
 REMOVAL CAMPAIGN #5
 SHEET # 5B



SUM OF FRACTIONS OF ISOTOPIC URANIUM IN SOIL BENEATH SEA-LAND CONTAINERS
 REMOVAL CAMPAIGN #5
 SHEET # 5C



- ✖ BIAS SAMPLE
- ✖ SYSTEMATIC SAMPLE
- ✖ SYSTEMATIC SAMPLE WITH VOC
- ▨ CONTAMINATED SOIL REMOVED TO 2 FEET DEPTH

SUM OF FRACTIONS OF ISOTOPIC URANIUM IN SOIL BENEATH SEA-LAND CONTAINERS
 REMOVAL CAMPAIGN #6
 SHEET # 6