



Benjamin C. Waldrep
Vice President
Harris Nuclear Plant
5413 Shearon Harris Rd
New Hill NC 27562-9300

919-362-2502

APR 27 2015

Serial: HNP-15-030

ATTN: Document Control Desk
U.S. Nuclear Regulatory Commission
Washington, DC 20555-0001

Shearon Harris Nuclear Power Plant, Unit 1
Docket No. 50-400/Renewed License No. NPF-63

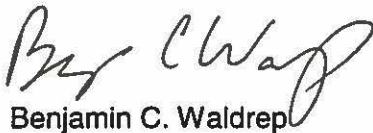
Subject: Annual Radiological Environmental Operating Report

Ladies and Gentlemen:

In accordance with Harris Nuclear Plant Technical Specification 6.9.1.3, Duke Energy Progress, Inc., is providing the enclosed Annual Radiological Environmental Operating Report for 2014.

This submittal contains no regulatory commitments. Please refer any questions regarding this submittal to Dave Corlett, Manager – Regulatory Affairs, at (919) 362-3137.

Sincerely,


Benjamin C. Waldrep

Enclosure

cc: Mr. J. D. Austin, NRC Sr. Resident Inspector, HNP
Ms. M. Barillas, NRC Project Manager, HNP
Mr. V. M. McCree, NRC Regional Administrator, Region II



ANNUAL RADIOLOGICAL ENVIRONMENTAL OPERATING REPORT

DUKE ENERGY PROGRESS, INC.

SHEARON HARRIS NUCLEAR POWER PLANT

2014



TABLE OF CONTENTS

1.0 Executive Summary	1-1
2.0 Introduction	2-1
2.1 Site Description and Sample Locations	2-1
2.2 Scope and Requirements of the REMP	2-2
2.3 Statistical and Calculational Methodology	2-3
2.3.1 Estimation of the Mean Value	2-3
2.3.2 Lower Limit of Detection and Minimum Detectable Activity	2-3
2.3.3 Trend Identification	2-4
3.0 Interpretation of Results	3-1
3.1 Airborne Radioiodine and Particulates	3-2
3.2 Drinking Water	3-7
3.3 Surface Water	3-9
3.4 Ground Water	3-11
3.5 Milk/Broadleaf Vegetation	3-11
3.6 Food Products	3-12
3.7 Aquatic Vegetation	3-12
3.8 Fish	3-13
3.9 Shoreline Sediment	3-14
3.10 Bottom Sediment	3-14
3.11 Direct Gamma Radiation	3-14
3.11.1 Environmental TLD	3-14
3.12 Land Use Census	3-15
3.12.1 Purpose of Land Use Census	3-15
3.12.2 Methodology	3-16
3.12.3 Land Use Census Results	3-16
4.0 Quality Assurance	4-1
4.1 Sample Collection	4-1
4.2 Sample Analysis	4-1
4.3 Dosimetry Analysis	4-1
4.4 Laboratory Equipment Quality Assurance	4-1
4.4.1 Daily Quality Control	4-1
4.4.2 Calibration Verification	4-1
4.4.3 Batch Processing	4-1
4.5 Duke Energy Interlaboratory Comparison Program	4-2
4.5.1 Duke Energy Intercomparison Program	4-2
4.5.2 Eckert & Ziegler Analytics Cross Check Program	4-2
4.5.3 ERA Proficiency Testing	4-3
4.6 State of North Carolina Intercomparison Program	4-3
4.7 TLD Intercomparison Program	4-3
4.7.1 Nuclear Technology Services Intercomparison Program	4-3
4.7.2 Internal Crosscheck (Duke Energy)	4-3

Appendices

Appendix A: Environmental Sampling and Analysis Procedures	A-1
I. Change of Sampling Procedures	A-2
II. Description of Analysis Procedures	A-2
III. Change of Analysis Procedures	A-3
IV. Sampling and Analysis Procedures	A-3
A.1 Airborne Particulate and Radioiodine	A-3
A.2 Drinking Water	A-4
A.3 Surface Water	A-4
A.4 Ground Water	A-5
A.5 Milk	A-5
A.6 Broadleaf Vegetation	A-5
A.7 Food Products	A-6
A.8 Aquatic Vegetation	A-6
A.9 Fish	A-6
A.10 Shoreline Sediment	A-6
A.11 Bottom Sediment	A-7
A.12 Direct Gamma Radiation (TLD)	A-7
A.13 Annual Land Use Census	A-7
Appendix B: Radiological Environmental Monitoring Program – Summary of Results 2014	B-1
Radiological Environmental Monitoring Program Data Summary.	B-2
Footnotes to Appendix B	B-5
Appendix C: Sampling Deviations & Unavailable Analyses	C-1
C.1 Sampling Deviations.	C-2
C.2 Unavailable Analyses	C-3
Appendix D: Analytical Deviations	D-1
Analytical Deviations	D-2
Appendix E: Radiological Environmental Monitoring Program Results 2014	E-1
Appendix F: Errata to Previous Reports	F-1
Errata to the 2014 AREOR	F-2

LIST OF FIGURES

2.1-1 Radiological Environmental Sampling Locations (Distant from Plant).	2-5
2.1-2 Harris Nuclear Station Sampling Locations Map (One Mile Radius)	2-6
2.1-3 Harris Nuclear Station Sampling Locations Map (Ten Mile Radius)	2-7
2.1-4 Radiological Environmental Sampling Locations (Distant from Plant).	2-8
2.1-5 Radiological Environmental Sampling Locations (Nearest Plant).	2-9
2.1-6 Radiological Environmental Sampling Locations (Nearest Plant).	2-10
2.1-7 Radiological Environmental Ground Water (GW) Sampling Locations.	2-11
3.1-1 Air Particulate for Gross Beta – Activity (Location 1 and 5)	3-3
3.1-2 Air Particulate for Gross Beta – Activity (Location 2 and 5)	3-3
3.1-3 Air Particulate for Gross Beta – Activity (Location 4 and 5)	3-4
3.1-4 Air Particulate for Gross Beta – Activity (Location 26 and 5)	3-4
3.1-5 Air Particulate for Gross Beta – Activity (Location 47 and 5)	3-5
3.1-6 Air Particulate for Gross Beta – Activity (Location 63 and 5)	3-5
3.1-7 Air Particulate for Gross Beta – Activity (Location 90 and 5)	3-6
3.1-8 Air Particulate for Gross Beta – Activity (Location 91 and 5)	3-6
3.2 Drinking Water for Gross Beta - Activity (Location 38 and 40)	3-8
3.3-1 Surface Water for Gross Beta - Activity (Location 26 and 38)	3-10
3.3-2 HNP 2014 Surface Water Tritium Activity	3-10
3.11.1 HNP 2014 TLD Averages for Inner and Outer Ring Locations	3-15

LIST OF TABLES

2.1-A Radiological Monitoring Program Sampling Locations 2-12
 2.1-B Radiological Monitoring Program Sampling Locations (TLD Sites) 2-13
 2.2-A Reporting Levels for Radioactivity Concentrations in Environmental Samples 2-14
 2.2-B REMP Analysis Frequency 2-14
 2.2-C Detection Capabilities for the Lower Limit of Detection. 2-15
 3.0-A Harris Potential Dose Pathway 3-2
 3.12.3 Harris Land Use Census Comparison (2013 – 2014). 3-18
 4.0-A Duke Energy Interlaboratory Comparison Program 4-4
 4.0-B Eckert & Ziegler Analytics Cross Check Program 4-6
 4.0-C Environmental Resource Associates (ERA) Proficiency Testing 4-8
 4.0-D Environmental Dosimeter Cross-Check Results 4-9

LIST OF ACRONYMS USED IN THIS TEXT *(in alphabetical order)*

A	Annually
AC	Air Cartridge
AP	Air Particulate
APAC	Air Particulate Air Cartridge/Radioiodine
AREOR	Annual Radiological Environmental Operating Report
BW	BiWeekly
C	Control
CR	Condition Report - Corrective Action Program
DW	Drinking Water
ERA	Environmental Resource Associates
GPS	Global Positioning System
GW	Ground Water
HNP	Harris Nuclear Plant or Shearon Harris Nuclear Plant
ISFSI	Independent Spent Fuel Storage Installation
LLD	Lower Limit of Detection
M	Monthly
MDA	Minimum Detectable Activity
mrem	Millirem
Mk	Milk
NIST	National Institute of Standards and Technology
NRC	Nuclear Regulatory Commission
ODCM	Offsite Dose Calculation Manual
pCi/kg	picocurie per kilogram
pCi/l	picocurie per liter
pCi/m ³	picocurie per cubic meter
PIP	Problem Investigation Program
Q	Quarterly
REMP	Radiological Environmental Monitoring Program
SA	Semiannually
SM	Semimonthly
SW	Surface Water
TECH SPECS	Technical Specifications
TLD	Thermoluminescent Dosimeter
μCi/ml	microcurie per milliliter
W	Weekly

1.0 EXECUTIVE SUMMARY

The Harris Nuclear Plant (HNP) is operated by Duke Energy Progress, Inc. under a license granted by the Nuclear Regulatory Commission (NRC). Provisions of the Nuclear Regulatory Commission's Regulatory Guide 4.8, Harris Nuclear Plant Technical Specifications, and the Harris Nuclear Plant Offsite Dose Calculation Manual (ODCM) establish the requirements of the Radiological Environmental Monitoring Program (REMP). This report describes the HNP REMP and the program results for January 1, 2014, through December 31, 2014.

Included in the report are the identification of sampling locations, descriptions of environmental sampling and analysis procedures, comparisons of present environmental radioactivity levels and pre-operational environmental data, analysis of trends in environmental radiological data as potentially affected by plant operations, and a summary of environmental radiological sampling results. Quality assurance practices, sampling deviations, unavailable samples, and program changes are also discussed.

Sampling activities were conducted as prescribed by the Harris Nuclear Plant ODCM. Required analyses were performed and detection capabilities were met for the collected samples required by the ODCM. One thousand four hundred and eighty-three samples were analyzed comprising 1,675 test results in order to compile data for the 2014 HNP Annual Radiological Environmental Operating Report (AREOR). Based on the annual HNP land use census, the current number of sampling sites for Harris Nuclear Plant is sufficient.

Concentrations observed in the environment in 2014 for plant related radionuclides were generally within the ranges of concentrations observed in the past. Inspection of the data showed that radioactivity concentrations were as expected and all positively identified measurements attributed to plant operations were within the HNP ODCM regulatory limits.

The continued operation of the HNP has not contributed measurable radiation or the presence of gamma radioactivity, with the exception of Harris Lake bottom sediment, in the environmental monitoring program. The Harris Lake Surface water samples and the Ground water samples revealed tritium concentrations that are well within the applicable regulatory limits.

2.0 INTRODUCTION

2.1 SITE DESCRIPTION AND SAMPLE LOCATIONS

Duke Energy's Harris Nuclear Plant consists of a pressurized water reactor with a net output of approximately 930 MWe (Megawatts electric). Commercial production was initiated on January 3, 1987. HNP is located in southwest Wake County, North Carolina. The site is along U.S. route 1 approximately sixteen (16) miles southwest of Raleigh, North Carolina and approximately fifteen (15) miles northeast of Sanford, North Carolina. The nearest community is New Hill, North Carolina, which is north of the site.

Harris Lake is adjacent to the plant itself and is the source of cooling tower makeup water. The lake was impounded during the construction of the Harris Plant. The lake is fed by Buckhorn Creek and is approximately 4,400 acres in area. The main dam is approximately 4.7 miles south of the site. The primary discharges to Harris Lake from the plant are surface runoff, cooling tower blowdown, and radiological waste process systems.

Fishing, boating, and swimming are popular activities on Harris Lake and other nearby lakes. Duke Energy Progress, Inc. encourages the recreational use of the lake, Harris Lake County Park, and the adjoining lands through a variety of agreements with state and local government.

Within a five mile radius, most of the land is wooded with only a few residences and limited agricultural activity. There are no residences on the plant site. The chief use of land is for production of timber and pulp fiber.

Within a ten mile radius, the area is considered rural with significant populations in Apex, Holly Springs, and Fuquay - Varina. Currently, these communities are experiencing significant growth.

Within a fifty-mile radius, much of the land is used in agricultural production with significant crops including corn, soybeans, and tobacco. Livestock is also an important component with significant production in cattle, hogs, poultry, and dairy products.

Consumption of drinking water, food crops, and fish are sample media that are examples of ingestion pathways for exposure. Although the contribution to background radiation is small, Duke Energy Progress, Inc. has established the Radiological Environmental Monitoring Program (REMP) to measure the exposure pathways to man. An exposure pathway describes the source of the radiological exposure. The primary forms of radiological emissions from the plant are airborne and liquid discharge. The following pathways are monitored: external dose, ingestion of radioactive materials, and the inhalation of radioactive material. Specific methods and different environmental media are required to assess each pathway.

Sampling locations are chosen based upon meteorological factors, preoperational monitoring, and results of the land use surveys. A number of locations are selected as controls. Control locations are selected because they are unaffected by the operation of the plant. Figures 2.1-1,

2.1-2, 2.1-3, 2.1-4, 2.1-5, 2.1-6, and 2.1-7 are maps depicting the HNP REMP sampling locations and the Thermoluminescent Dosimeter (TLD) monitoring locations. The location numbers shown on these maps correspond to those listed in Tables 2.1-A and 2.1-B.

2.2 SCOPE AND REQUIREMENTS OF THE REMP

The Radiological Environmental Monitoring Program (REMP) was established in 1982 at the Harris Nuclear Plant (HNP). Radiation and radioactivity in various environmental media have been monitored for 32 years, including 5 years prior to commencing operation. Monitoring is also provided for control locations, which would not be impacted by operations of the HNP. Using these control locations and data collected prior to operation allows comparison of data collected at locations near the HNP, which could potentially be impacted by its operations. The preoperational program provides data on the existing environmental radioactivity levels for the site and vicinity which may be used to determine whether increases in environmental levels are attributable to the station.

This monitoring program is based on NRC guidance and is conducted in accordance with Operational Requirement 3.12.1 in the HNP Offsite Dose Calculation Manual (ODCM) and applicable procedures; with regards to sample media, sampling locations, sampling frequency and analytical sensitivity requirements. Indicator and control locations were established for comparison purposes to distinguish radioactivity of plant origin from natural or other “man-made” environmental radioactivity. This program provides surveillance of all appropriate critical exposure pathways to man and protects vital interests of the company, public and state and federal agencies concerned with the environment. Reporting levels for activity found in environmental samples are listed in Table 2.2-A. Table 2.2-B lists the REMP analysis and frequency schedule.

The Annual Land Use Census, required by the HNP Offsite Dose Calculation Manual (ODCM), is performed to ensure that changes in the use of areas at or beyond the site boundary are identified and that modifications to the REMP are made if required by changes in land use. This census satisfies the requirements of Section IV.B.3 of Appendix I to 10 CFR 50. Results are shown in Table 3.12.3.

Participation in an interlaboratory comparison program is performed in fulfillment of HNP ODCM Operational Requirements. The comparison program provides for independent checks on the precision and accuracy of measurements of radioactive material in REMP sample matrices. Such checks are performed as part of the quality assurance program for environmental monitoring in order to demonstrate that the results are valid for the purposes of Section IV.B.2 of Appendix I to 10 CFR 50. A summary of the results obtained as part of this comparison program are in Section 4 of this annual report.

2.3 STATISTICAL AND CALCULATIONAL METHODOLOGY

2.3.1 ESTIMATION OF THE MEAN VALUE

There was one (1) basic statistical calculation performed on the raw data resulting from the environmental sample analysis program. The calculation involved the determination of the mean value for the indicator and the control samples for each sample medium. The mean is a widely used statistic. This value was used in the reduction of the data generated by the sampling and analysis of the various media in the Radiological Environmental Monitoring Program. "Net activity (or concentration)" is the activity (or concentration) determined to be present in the sample. No "Minimum Detectable Activity", "Lower Limit of Detection", "Less Than Level", or negative activities or concentrations are included in the calculation of the mean. The following equation was used to estimate the mean:

$$\bar{x} = \frac{\sum_{i=1}^N x_i}{N}$$

Where:

\bar{x} = estimate of the mean,

i = individual sample,

N = total number of samples with a net activity (or concentration),

x_i = net activity (or concentration) for sample i .

2.3.2 LOWER LIMIT OF DETECTION AND MINIMUM DETECTABLE ACTIVITY

The Lower Limit of Detection (LLD), and Minimum Detectable Activity (MDA) are used throughout the REMP.

LLD - The LLD, as defined in the ODCM as the smallest concentration of radioactive material in a sample that will yield a net count, above the system background, that will be detected with 95% probability with only 5% probability of falsely concluding that a blank observation represents a "real" signal. The LLD is an *a priori* (before the fact) lower limit of detection. The actual LLD is dependent upon the standard deviation of the background counting rate, the counting efficiency, the sample size (mass or volume), the radiochemical yield and the radioactive decay of the sample between sample collection and counting. The "required" LLD's for each sample medium and selected radionuclides are given in the ODCM and are listed in Table 2.2-C.

MDA - The MDA is the net counting rate (sample after subtraction of background) that must be surpassed before a sample is considered to contain a scientifically measurable amount of a radioactive material exceeding background amounts. The MDA is

calculated using a sample background and may be thought of as an "actual" LLD for a particular sample measurement.

2.3.3 TREND IDENTIFICATION

One of the purposes of an environmental monitoring program is to determine if there is a buildup of radionuclides in the environment due to the operation of the nuclear plant. A decrease in a particular radionuclide's concentration in an environmental medium does not indicate that reactor operations are removing radioactivity from the environment, but that reactor operations are not adding that radionuclide to the environment in quantities exceeding the preoperational level and that the normal removal processes (radioactive decay, deposition, resuspension, etc.) are influencing the concentration.

Substantial increases or decreases in the amount of a particular radionuclide's release from the nuclear plant will greatly affect the resulting environmental levels; therefore, a knowledge of the release of a radionuclide from the nuclear plant is necessary to completely interpret the trends, or lack of trends, determined from the environmental data. Factors that may affect environmental levels of radionuclides include prevailing weather conditions (periods of drought, solar cycles or heavier than normal precipitation), construction in or around either the nuclear plant or the sampling location, and addition or deletion of other sources of radioactive materials (such as the Chernobyl accident and the Japan earthquake and tsunami which triggered the Fukushima Dai-ichi nuclear power plant incident). Some of these factors may be obvious while others are sometimes unknown. Therefore, how trends are identified will include some judgment by plant personnel.

Figure 2.1-1

Radiological Environmental Sampling Locations
(Distant from Plant)

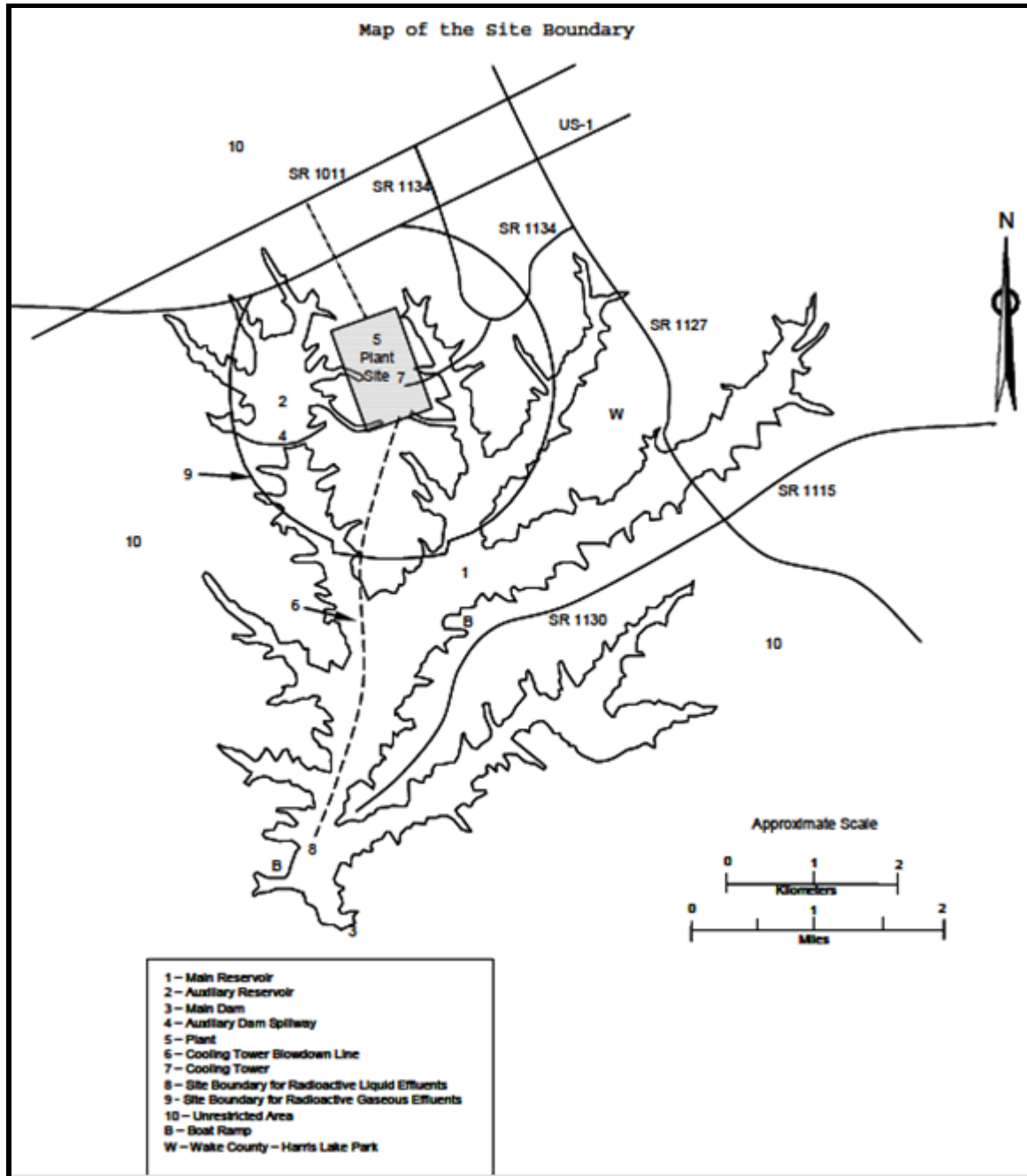


Figure 2.1-2

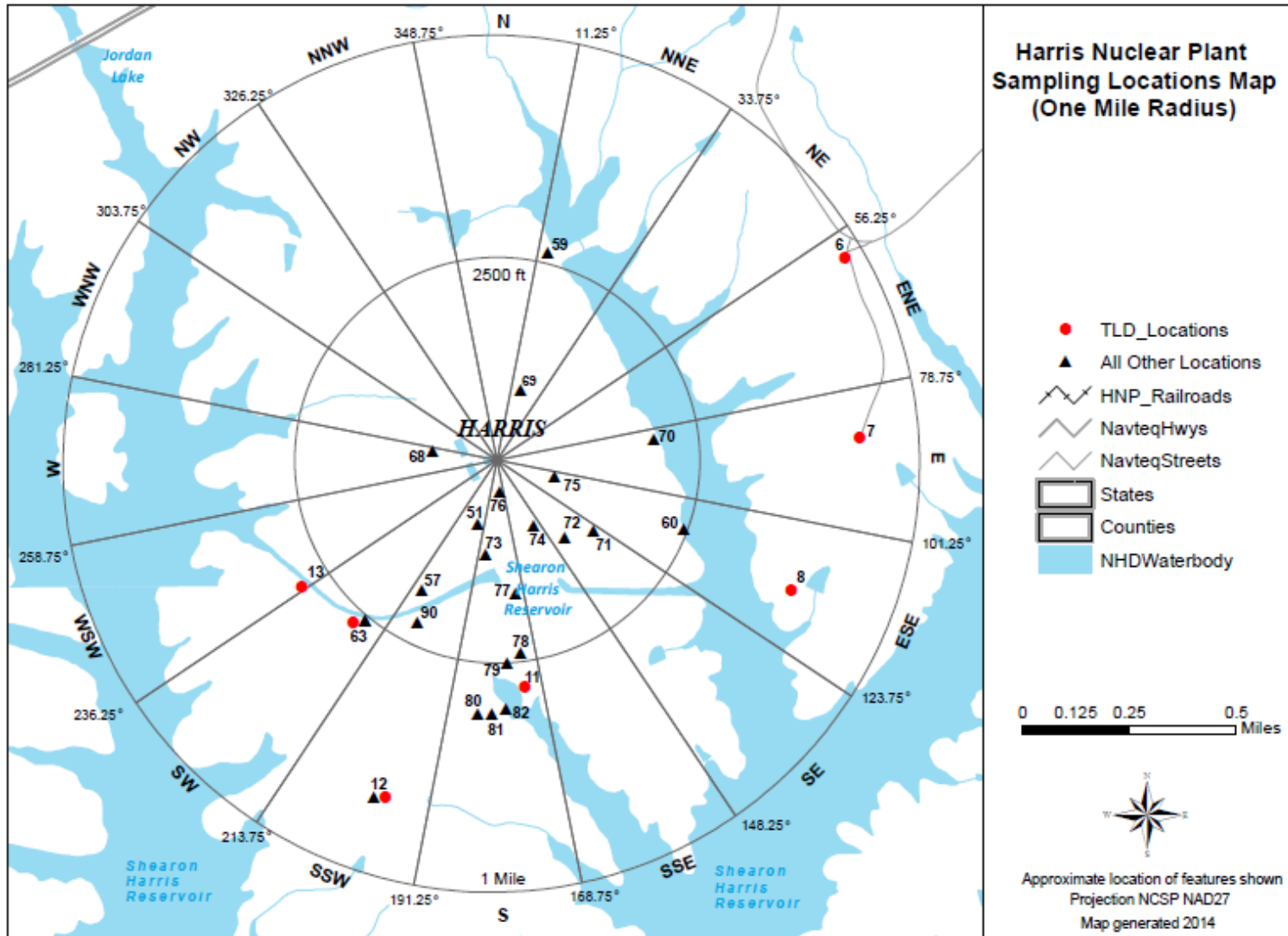


Figure 2.1-3

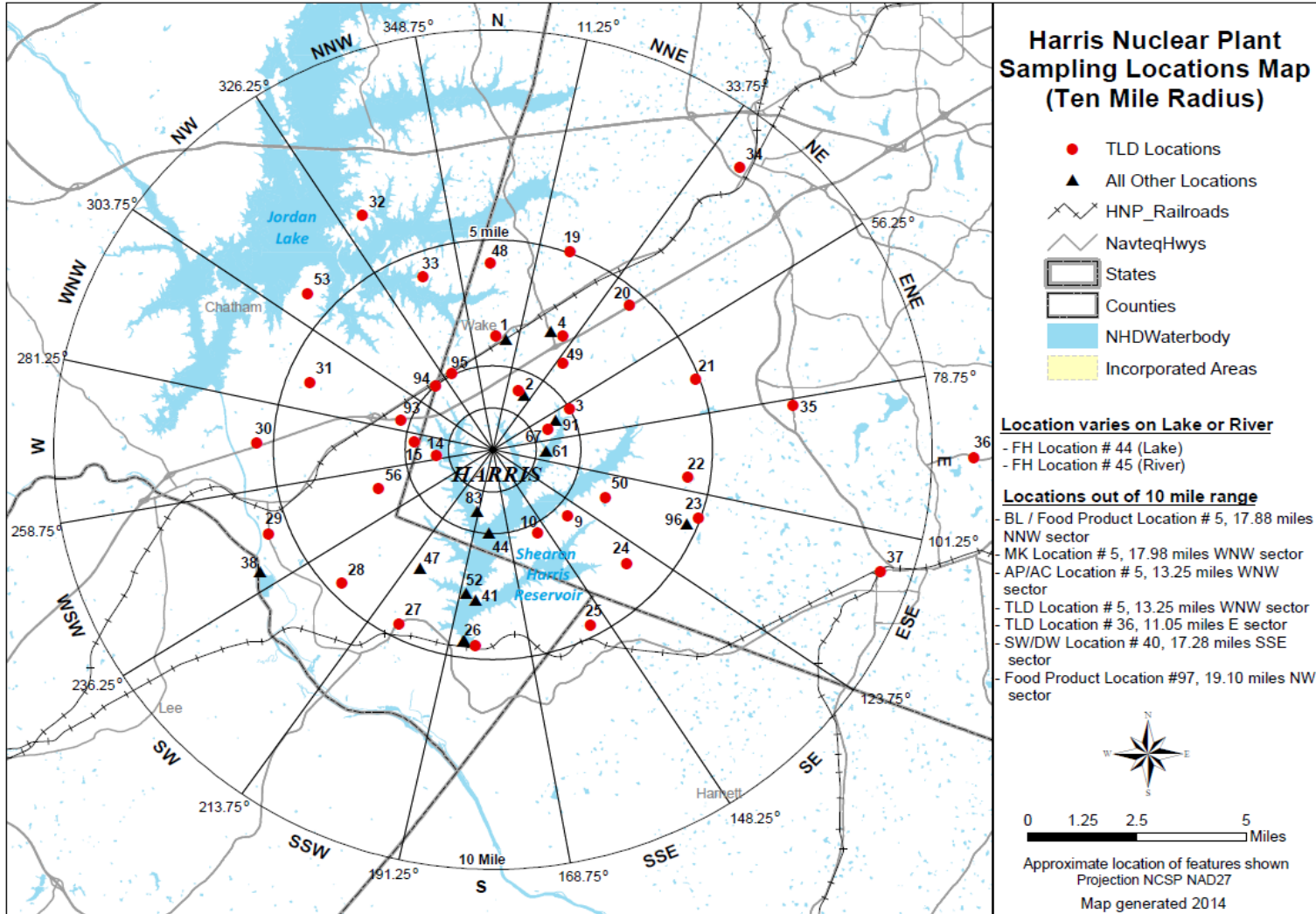


Figure 2.1-4

**Radiological Environmental Sampling Locations
(Distant from Plant)**

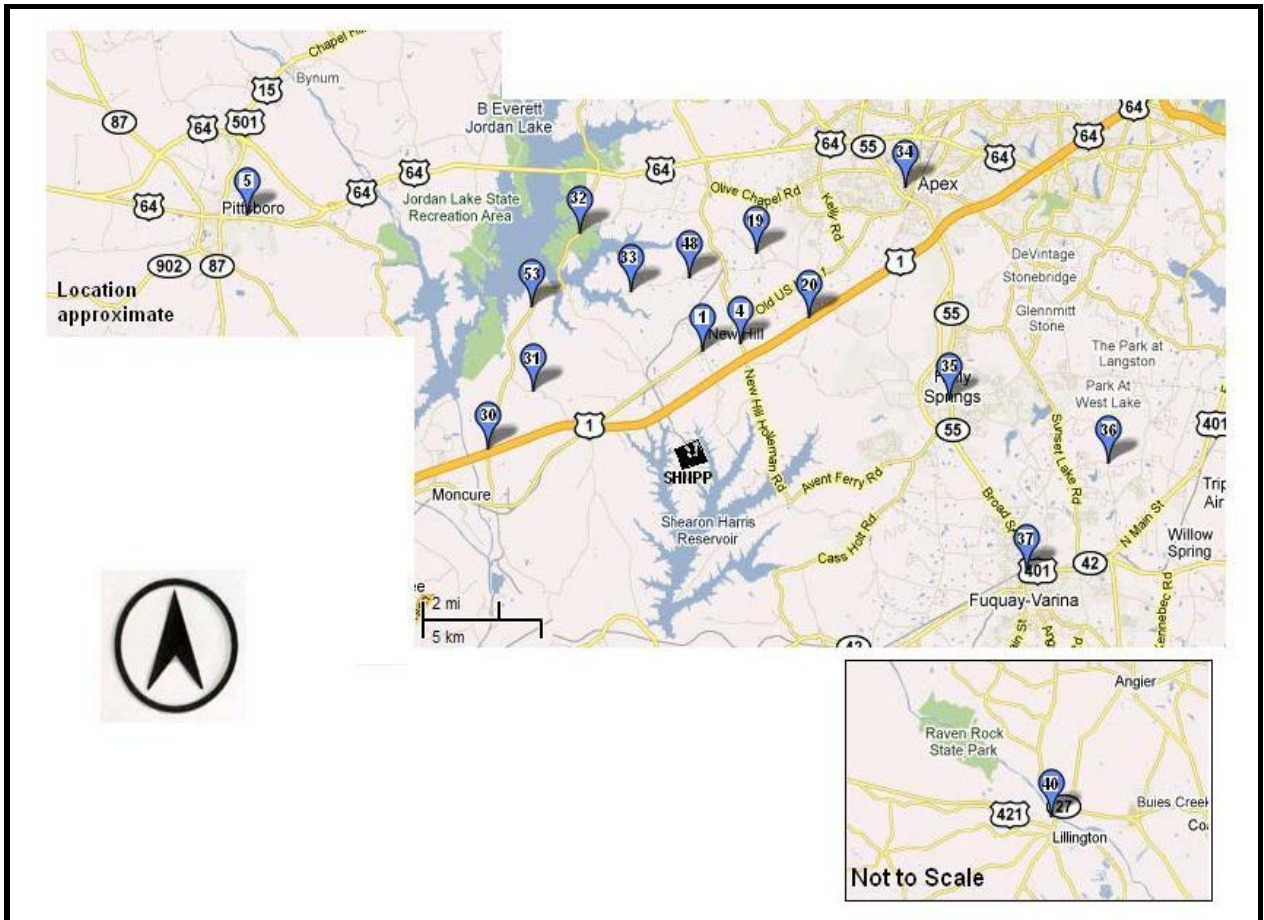


Figure 2.1-5

**Radiological Environmental Sampling Locations
(Nearest Plant)**



Figure 2.1-6

Radiological Environmental Sampling Locations
(Nearest Plant)

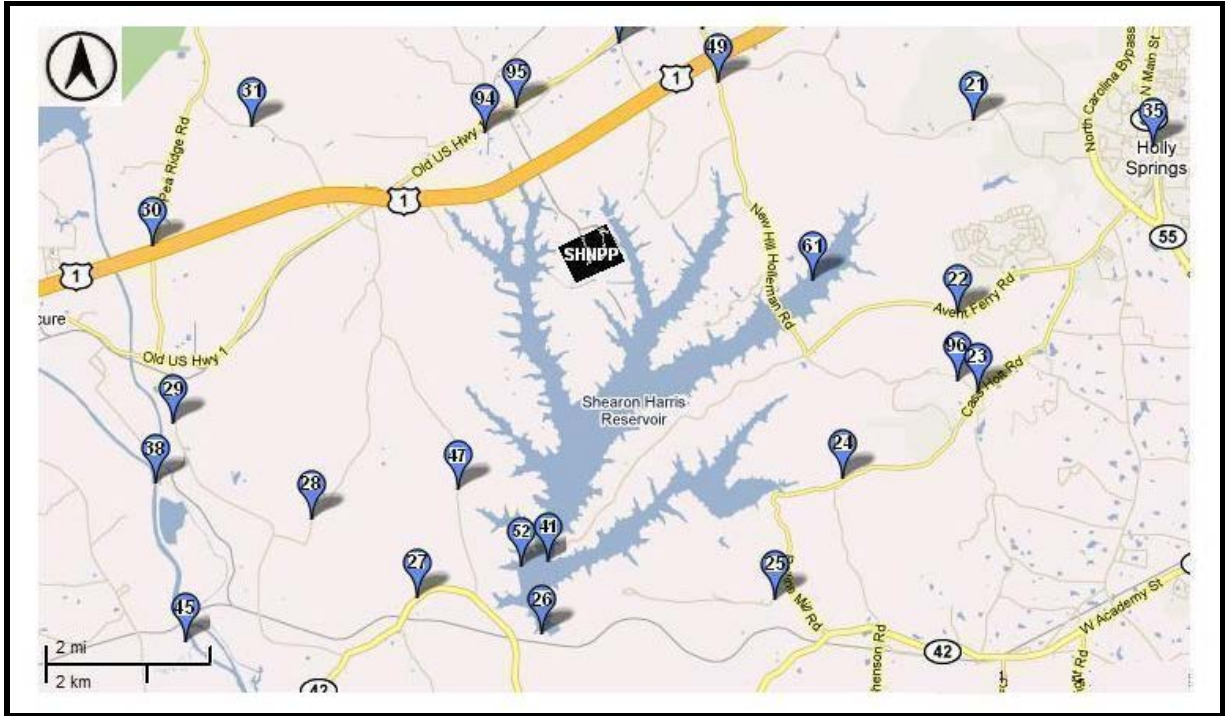


Figure 2.1-7

Radiological Environmental Ground Water (GW) Sampling Locations




TABLE 2.1-A
HARRIS NUCLEAR PLANT
RADIOLOGICAL MONITORING PROGRAM SAMPLING LOCATIONS

Table 2.1-A Codes				Table 2.1-A Codes (Cont.)					
W	Weekly	SM	Semimonthly	AC	Air Cartridge	SB	Sediment Bottom	FI	Fish
BW	BiWeekly	Q	Quarterly	AP	Air Particulate	AV	Aquatic Vegetation	MK	Milk
M	Monthly	SA	Semiannually	SW	Surface Water	FP	Food Product		
A	Annual			DW	Drinking Water	BLV	Broadleaf Vegetation		
C	Control	I	Indicator	SS	Sediment Shoreline	GW	Ground Water		

Site #	Type	Location Description*	AC & AP	SW	DW	SS	SB	AV	FP ^(a)	Fish (FI)	Milk (Mk)	BLV ^(b)	GW
1	I	2.6 miles N	W/Q										
2	I	1.4 miles NNE	W/Q										
4	I	3.1 miles NNE	W/Q										
5	C	>12 miles WNW – Pittsboro >12 Miles NNW – Pittsboro (BLV)	W/Q						M ^(a)		SM/M	M ^(b)	
12	I	0.9 miles SSW										M ^(b)	
26	I	4.7 miles S	W/Q	BW/M		SA		A					
38	C	6.2 miles WSW		BW/M	BW/M								
40	I	17.2 miles SSE -- Lillington		BW/M	BW/M								
41	I	3.8 miles S				SA		A					
44	I	Site varies in Harris Lake								SA			
45	C	Site varies in Cape Fear River above Buckhorn Dam								SA			
47	I	3.4 miles SSW	W/Q										
51	I	Water Treatment Building (On Site)			BW/M								
52	I	3.8 miles S					SA						
57	I	0.4 miles SSW											Q
59	I	0.5 miles NNE											Q
60	I	0.5 miles ESE											Q
61	C	2.5 miles E						A					
63	I	0.6 miles SW	W/Q									M ^(b)	
68	I	0.2 miles W											Q
69	I	0.2 miles NNE											Q
70	I	0.4 miles E											Q
71	I	0.3 miles SE											Q
72	I	0.2 miles SE											Q
73	I	0.2 miles S											Q
74	I	0.2 miles SSE											Q
75	I	0.1 miles ESE											Q
76	I	0.1 miles S											Q
77	I	0.4 miles S											Q
78	I	0.5 miles S											Q
79	I	0.5 miles S											Q
80	I	0.6 miles S											Q
81	I	0.6 miles S											Q
82	I	0.6 miles S											Q
83	I	1.6 miles SSW											Q
90	I	0.5 miles SSW	W/Q										
91	I	1.6 miles ENE	W/Q										
96	I	4.6 miles ESE Humbug Farm (not sampled in 2013 or 2014)									SM/M		
97	C	19.1 miles NW – Granite Springs Farm							M ^(a)				

(a) When Available, during Harvest/Growing Season
(b) During Growing Season per ODCM – May through October

* GPS data reflect approximate accuracy to within 2-5 meters. GPS field measurements were taken as close as possible to the item of interest.

TABLE 2.1-B**HARRIS NUCLEAR PLANT****RADIOLOGICAL MONITORING PROGRAM SAMPLING LOCATIONS (TLD SITES)**

Table 2.1-B Codes			
IR	Inner Ring	OR	Outer Ring
C	Control	SI	Special Interest

Site #	Measure Type	Location*	Distance (miles)	Sector	Site #	Measure Type	Location*	Distance (miles)	Sector
1	IR		2.6	N	26	OR		4.7	S
2	IR		1.4	NNE	27	OR		4.8	SSW
3	IR		1.9	ENE	28	OR		4.8	SW
4	SI	New Hill (Population Center)	3.1	NNE	29	OR		5.7	WSW
5	C	Pittsboro	>12	WNW	30	OR		5.6	W
6	IR		0.8	ENE	31	OR		4.7	WNW
7	IR		0.7	E	32	SI	Jordan Lake (Population Center)	6.4	NNW
8	IR		0.6	ESE	33	OR		4.5	NNW
9	IR		2.2	SE	34	SI	Apex (Population Center)	8.7	NE
10	IR		2.2	SSE	35	SI	Holly Springs (Population Center)	6.9	E
11	IR		0.6	S	36	SI	Sunset Lake (Population Center)	10.9	E
12	IR		0.9	SSW	37	SI	Fuquay-Varina (Population Center)	9.2	ESE
13	IR		0.7	WSW	48	OR		4.5	N
14	IR		1.5	W	49	IR		2.5	NE
15	IR		2.0	W	50	IR		2.6	ESE
19	OR		5.0	NNE	53	OR		5.8	NW
20	OR		4.5	NE	56	IR		3.0	WSW
21	OR		4.8	ENE	63	IR		0.6	SW
22	OR		4.3	E	67	IR		1.2	ENE
23	OR		4.8	ESE	93	IR		2.2	WNW
24	OR		4.0	SE	94	IR		2.0	NW
25	OR		4.7	SSE	95	IR		2.0	NNW

* GPS data reflect approximate accuracy to within 2-5 meters. GPS field measurements were taken as close as possible to the item of interest.

TABLE 2.2-A**REPORTING LEVELS FOR RADIOACTIVITY
CONCENTRATIONS IN ENVIRONMENTAL SAMPLES**

Analysis	Water (pCi/liter)	Airborne Particulate or Gases (pCi/m ³)	Fish (pCi/kg-wet)	Milk (pCi/liter)	Food Products (pCi/kg-wet)
H-3	20,000 ^(a)				
Mn-54	1,000		30,000		
Fe-59	400		10,000		
Co-58	1,000		30,000		
Co-60	300		10,000		
Zn-65	300		20,000		
Zr-Nb-95	400				
I-131	2 ^(b)	0.9		3	100
Cs-134	30	10	1,000	60	1,000
Cs-137	50	20	2,000	70	2,000
Ba-La-140	200			300	

(a) For drinking water samples. This is 40 CFR Part 141 value. If no drinking water pathway exists, a value of 30,000 pCi/liter may be used.

(b) If no drinking water pathway exists, a value of 20 pCi/liter may be used.

TABLE 2.2-B**REMP ANALYSIS FREQUENCY**

Sample Medium	Analysis Schedule	Gamma Isotopic	Tritium	Low Level I-131	Gross Beta	TLD
Air Radioiodine	Weekly	X				
Air Particulate	Weekly				X	
	Quarterly	X				
Direct Radiation	Quarterly					X
Surface Water	Biweekly Composite			X		
	Monthly Composite	X	X		X	
Drinking Water	Biweekly Composite			X		
	Monthly Composite	X	X		X	
Ground Water	Quarterly	X	X			
Bottom Sediment	Semiannually	X				
Shoreline Sediment	Semiannually	X				
Milk	Semimonthly/Monthly	X		X		
Fish	Semiannually	X				
Aquatic Vegetation	Annually	X				
Broadleaf Vegetation	Monthly ^(a)	X				
Food Products	Monthly ^(b)	X				

(a) During growing season per ODCM - - May through October

(b) When Available

TABLE 2.2-C**DETECTION CAPABILITIES FOR THE LOWER LIMIT OF DETECTION**

Analysis	Water (pCi/liter)	Airborne Particulates or Gases (pCi/m ³)	Fish (pCi/kg-wet)	Milk (pCi/liter)	Food Products (pCi/kg-wet)	Sediment (pCi/kg-dry)
Gross Beta	4	0.01				
H-3	2000 ^(a)					
Mn-54	15		130			
Fe-59	30		260			
Co-58, 60	15		130			
Zn-65	30		260			
Zr-Nb-95	15					
I-131	1 ^(b)	0.07		1	60	
Cs-134	15	0.05	130	15	60	150
Cs-137	18	0.06	150	18	80	180
Ba-La-140	15			15		

(a) If no drinking water pathway exists, a value of 3000 pCi/liter may be used.

(b) If no drinking water pathway exists, a value of 15 pCi/liter may be used.

3.0 INTERPRETATION OF RESULTS

The following section depicts and explains the review of the REMP results conducted during 2014 for the Harris Nuclear Plant (HNP) and fulfills the reporting requirements of Technical Specifications 6.9.1.3 and HNP ODCM E.3. Review of the 2014 REMP analysis results was performed to identify changes in environmental levels as a result of HNP operations. Sample data for 2014 was compared to preoperational and historical data.

Evaluation for significant trends was performed for radionuclides that are listed as required within the HNP ODCM. The radionuclides include: H-3, Mn-54, Fe-59, Co-58, Co-60, Zn-65, Zr-95, Nb-95, I-131, Cs-134, Cs-137, Ba-140 and La-140. Gross beta analysis results were trended for drinking water and gross beta trending for air particulates was initiated in 1996. Other radionuclides detected that are the result of plant operation, but not required for reporting, are trended.

The HNP ODCM addresses actions to be taken if radionuclides other than those required are detected in samples collected. The occurrences of these radionuclides could be the result of HNP liquid effluents which contained the radionuclides.

A change occurred in 2013 in the analysis procedures, the analysis instrumentation, and the analysis laboratory due to the merger between Progress Energy and Duke Energy. The Harris Energy and Environmental Center (HE&EC) (Progress Energy's central laboratory) was subsequently decommissioned and laboratory services were consolidated at the EnRad Laboratory in Huntersville, N.C.

Review of the 2014 data presented in this section supports the conclusion that there were no significant changes in environmental sample radionuclide concentrations of samples collected and analyzed from HNP and surrounding areas that were attributable to plant operations. Inspection of the data showed that radioactivity concentrations were as expected and all positively identified measurements attributed to plant operations were within HNP ODCM regulatory limits; thus presenting no significant impact to the environment or public health and safety.

A statistical summary of the HNP data for 2014 has been compiled and summarized in Appendix B along with any plant-derived activity detected within the scope of the REMP. No detectable tritium activity was observed at Lillington, N.C., located 17 miles downstream on the Cape Fear River, which is the first public drinking water (ingestion pathway) location below the Harris Lake discharge spillway. No plant-related gamma activity has been detected in fish collected from Harris Lake or in the water samples from Lillington, N.C. The Harris Lake bottom sediment detected plant-derived gamma activity, but poses no radiological dose to the general public via this pathway due to the fact that the bottom sediment is not easily accessible. This sample is for long-term trends.

Radioactivity in environmental samples attributed to plant operations in 2014 for which there is a potential dose pathway to the general public is seen in Table 3.0-A.

Table 3.0-A Harris Potential Dose Pathway

Environmental Media	Radionuclide	Location w/Highest Annual Mean	Activity and Occurrence	Maximum Individual Dose (mrem/yr)
Surface Water	H-3 (tritium)	Harris Lake	5,440 pCi/L (13/13)	No ingestion pathway. No dose calculated.
Fish	H-3 (tritium)	Harris Lake	See above H-3 activity Assume H-3 equilibrium between lake water and fish tissue	0.0120 Total Body

3.1 AIRBORNE RADIOIODINE AND PARTICULATES

The 468 air cartridge/radioiodine (AC) samples from indicator and control stations had I-131 concentrations less than the ODCM LLD of $7.00E-2$ pCi/m³. The air samplers operated for a total of 99.8% availability for the 2014 year. No I-131 activity due to HNP operations has been detected in air samples collected from 1987 through 2014, which is the entire operating history of the plant. However, I-131 was detected in air samples for a three week period following the Fukushima Dai-ichi nuclear power plant incident after the March 11, 2011, earthquake and tsunami (CR # 456564) and for a six-week period following the Chernobyl incident in April 1986.

For the period of January 1, 2014, to December 31, 2014, the gross beta activity was detectable in the airborne particulate (AP) samples, with acceptable runtime, from the eight indicator locations and the control location. The 416 indicator samples had an average concentration of $1.82E-2$ pCi/m³, a value lower than the preoperational data of $2.00E-2$ pCi/m³. Similar gross beta activities were observed at the control location in Pittsboro, which had an average concentration of $1.82E-2$ pCi/m³ in 52 control samples. Figures 3.1-1 through 3.1-8 provide a graphic representation of the gross beta activity at the indicator locations compared to the control location for the year 2014. No plant-related gamma activity was observed for any air particulate filters analyzed during 2014. Natural gamma concentrations identified are typical of the natural environment and are not attributed to plant operations. Refer to Appendix C or Appendix D for deviations and unavailable samples in the 2014 collection year.

No plant-related gamma activity was detected in quarterly composite filter samples from either the indicator or control locations during 2014. HNP ODCM LLDs and reporting levels for air particulates are contained in Section 2.0 in Table 2.2-C and 2.2-A respectively.

Figure 3.1-1

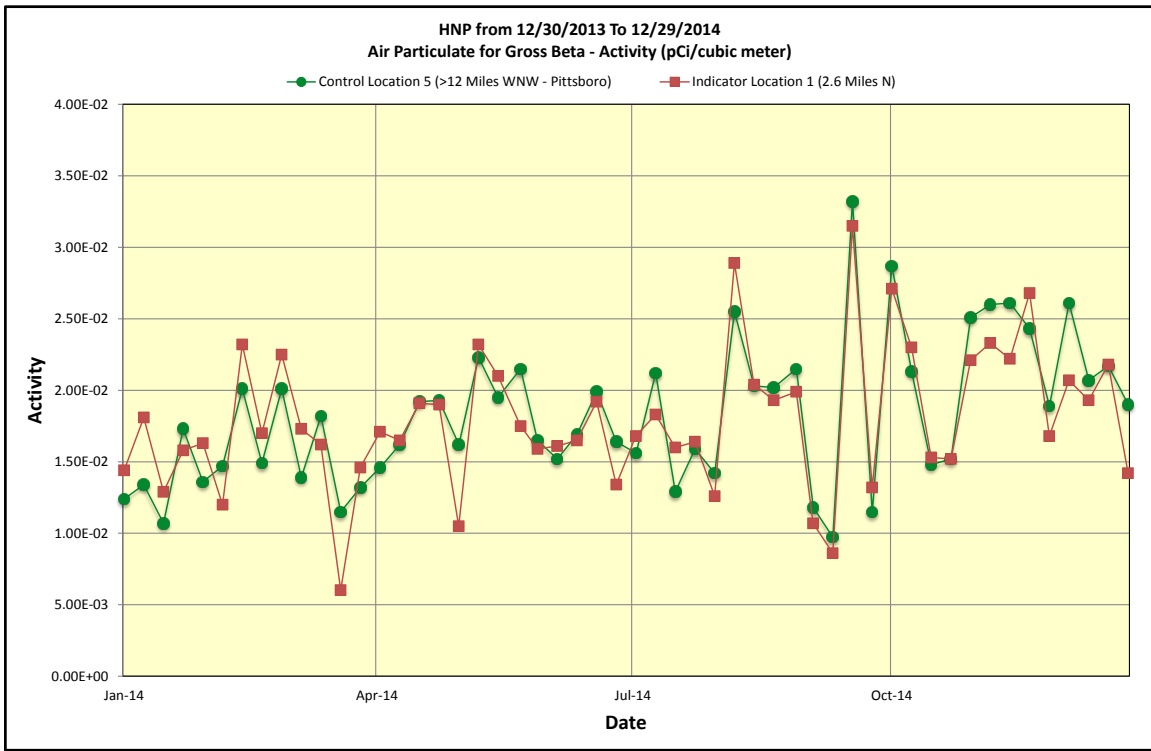


Figure 3.1-2

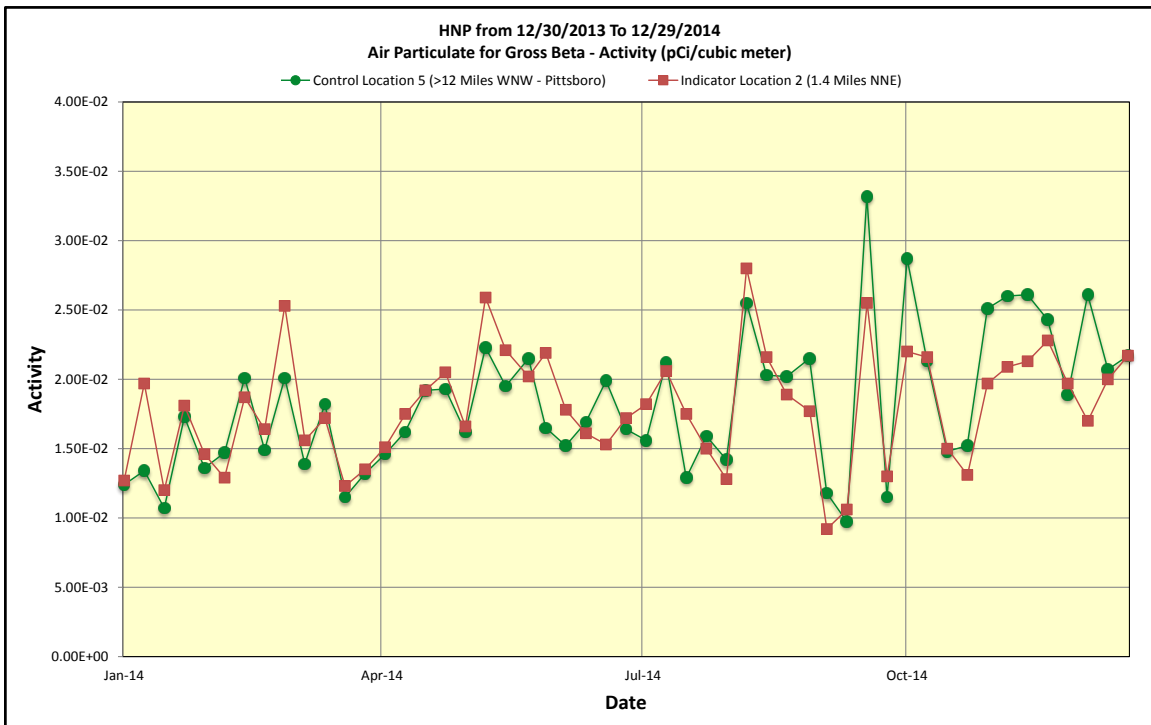


Figure 3.1-3

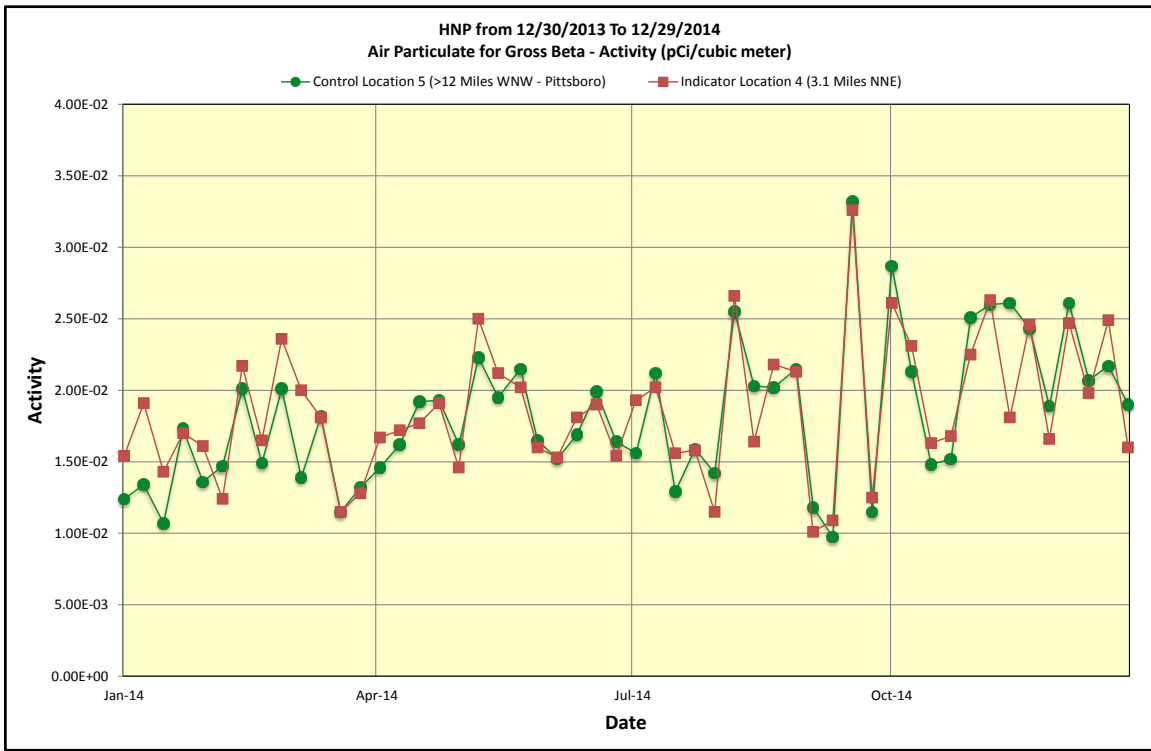


Figure 3.1-4

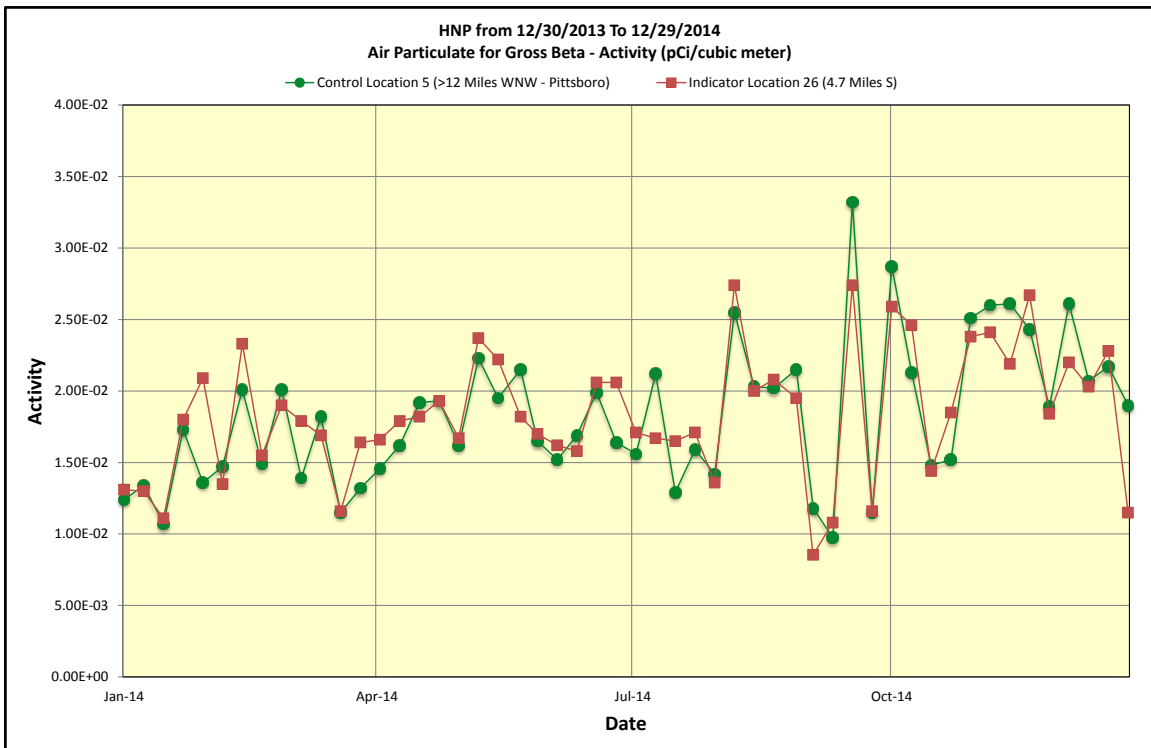


Figure 3.1-5

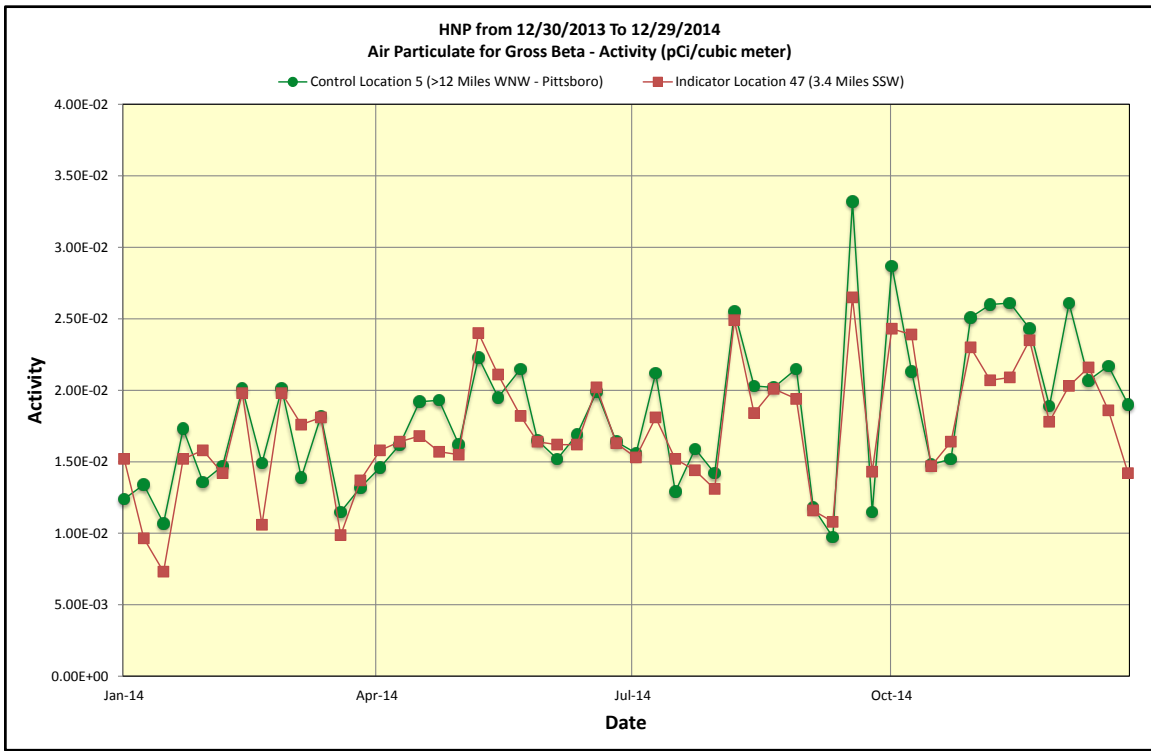


Figure 3.1-6

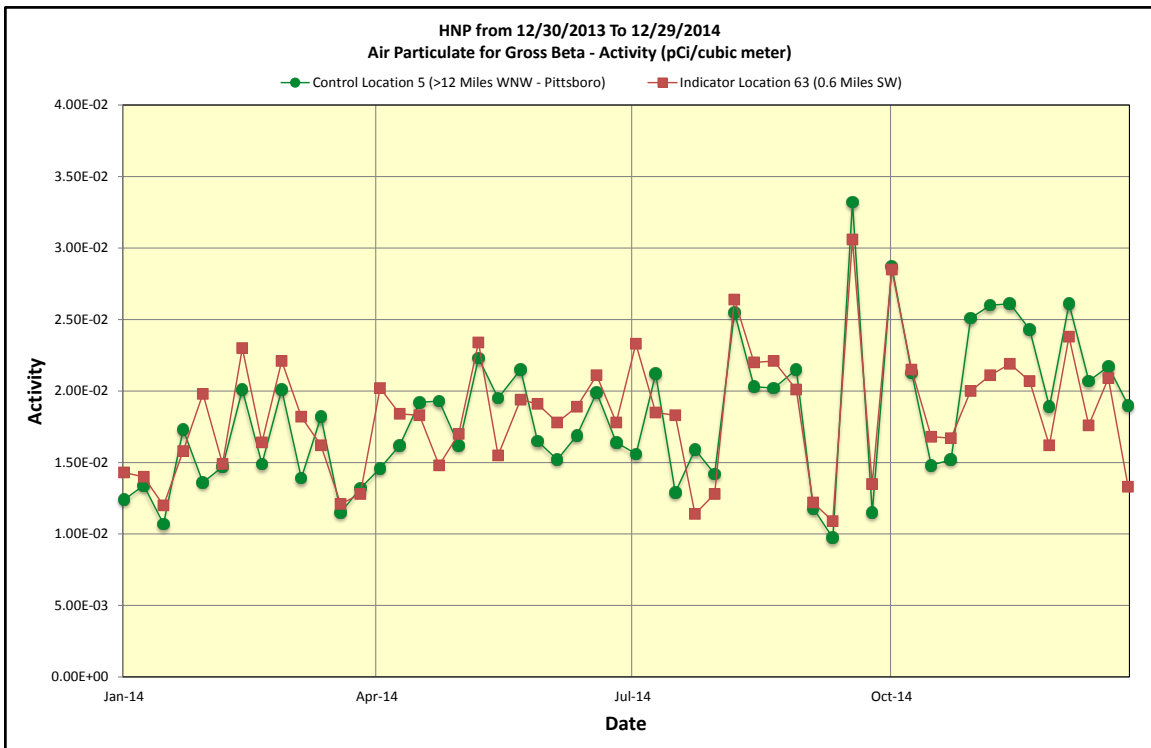


Figure 3.1-7

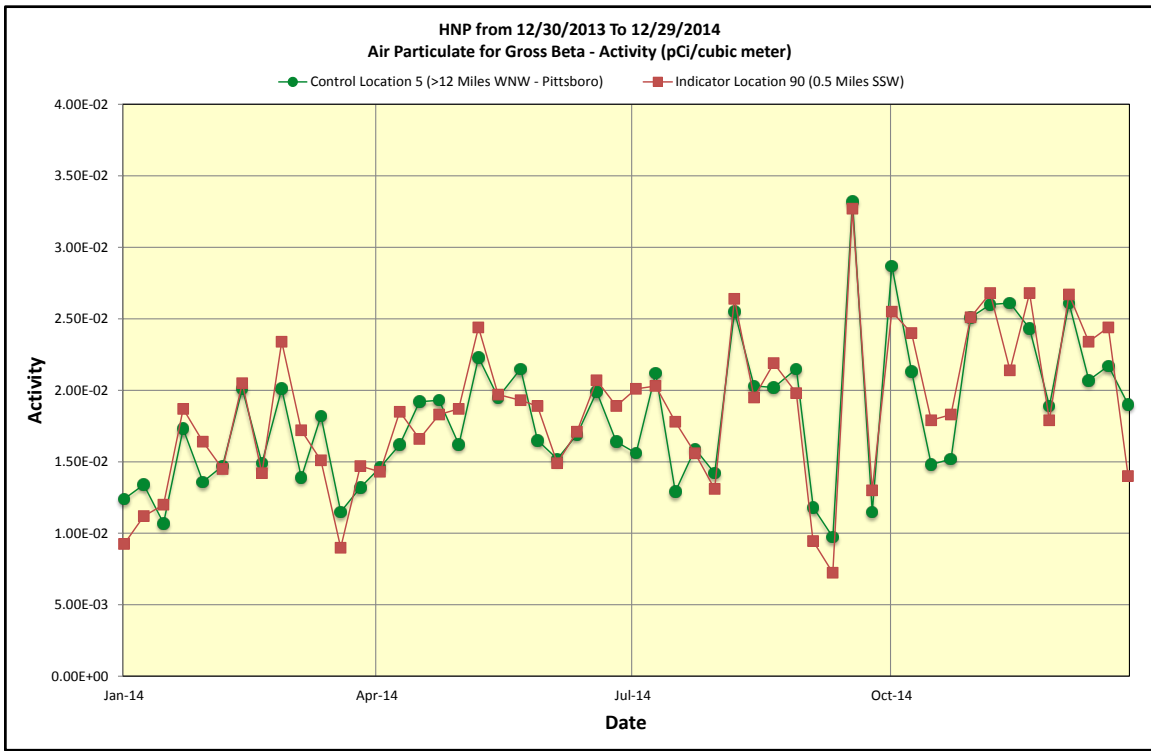
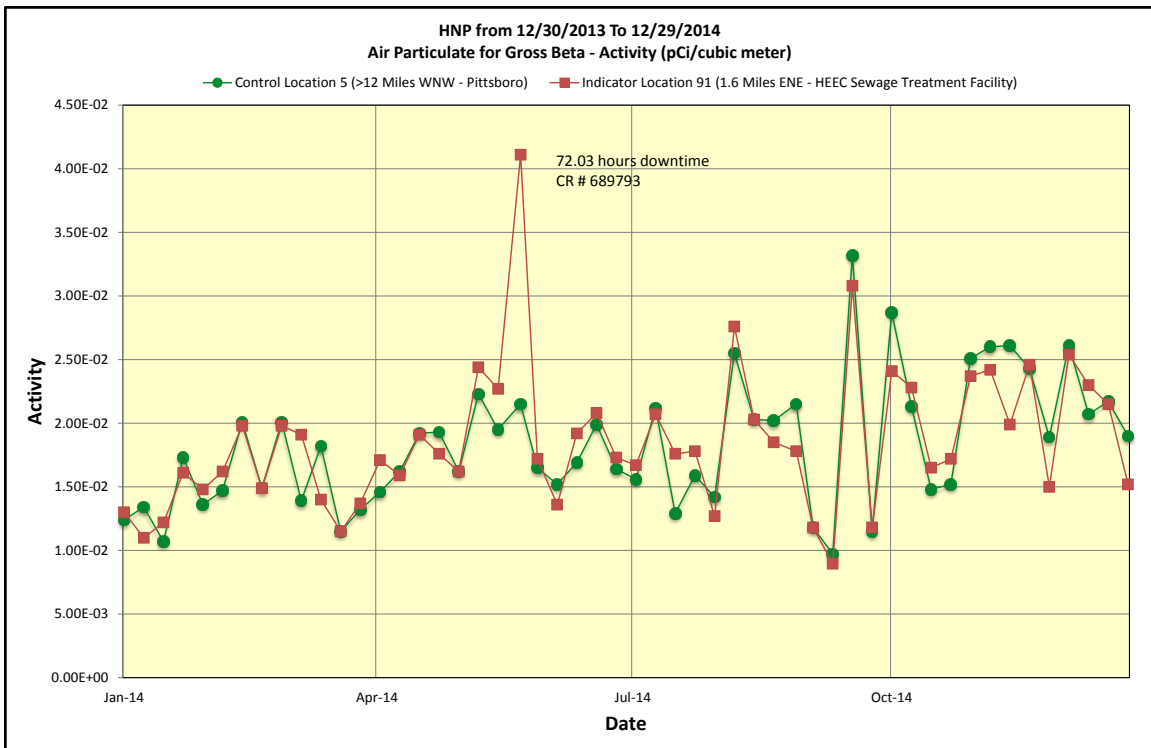


Figure 3.1-8



3.2 DRINKING WATER

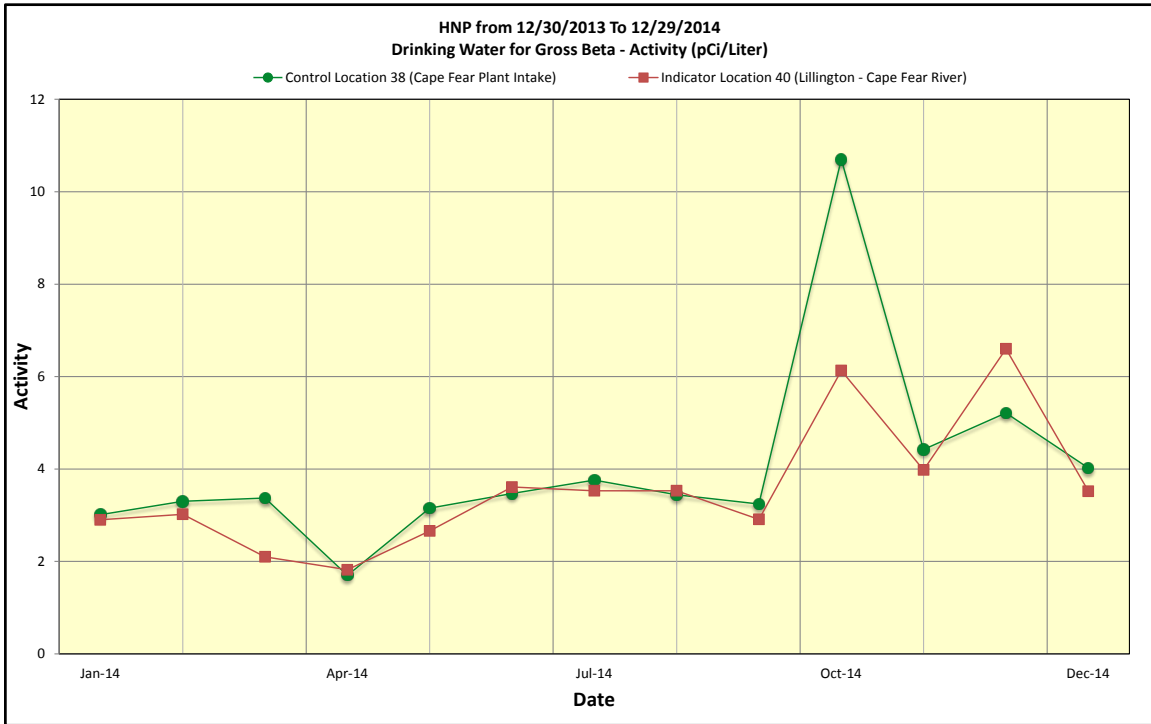
Twenty-six drinking water samples collected at the Lillington Municipal water supply (DW/SW-40), the 26 water treatment building samples (DW-51) at the Harris Plant, and the 26 control samples collected from the Cape Fear River above the Buckhorn Dam (DW/SW-38) contained less than detectable I-131 activity ($< 1.0E+0$ pCi/L, HNP ODCM LLD) during 2014. It has typically been the experience for the I-131 drinking water samples to contain less than the ODCM LLD ($< 1.0E+0$ pCi/L) for the preoperational and operational period with the exception of the 1986 Chernobyl incident and the 2011 Japan earthquake and tsunami which triggered the Fukushima Dai-ichi nuclear power plant incident (CR #458543). The water samplers operated for a total of 100.0% availability for the 2014 year. Refer to Appendix C or Appendix D for deviations and unavailable samples in 2014 collection year.

The average annual gross beta concentrations at the indicator and control locations were $2.95E+0$ pCi/L and $4.06E+0$ pCi/L, respectively. The preoperational average was $4.00E+0$ pCi/L. These concentrations are attributed to the natural environment and are not attributed to plant operations. Figure 3.2 provides graphic representation of the drinking water gross beta activity during 2014 for Location 40 (Lillington) and Location 38 (control at Cape Fear).

Analyses for gamma-emitting radionuclides from plant operations indicated concentrations were less than the lower limit of detection for drinking water. Table 2.2-C contains ODCM LLD values for gamma-emitting radionuclides in drinking water.

Tritium concentrations in the Lillington Municipal Water Supply samples (DW/SW-40) were less than the ODCM LLD (2000 pCi/L) and the administrative limit (250 pCi/L) (see Appendix B, Footnote 7). The annual average tritium concentration for the Water Treatment Building sample on site (DW-51) was $4.83E+3$ pCi/L, with a minimum and maximum value of $3.57E+3$ pCi/L and $7.17E+3$ pCi/L, respectively.

Figure 3.2



3.3 SURFACE WATER

Surface water samples were collected (weekly) and analyzed (bi-weekly) for I-131. Water samples collected contained less than detectable I-131 activity during 2014. It has typically been the experience for the I-131 surface water samples to contain less than the ODCM LLD ($< 1.0\text{E}+0$ pCi/L) for the preoperational and operational period with the exception of the 1986 Chernobyl incident and the 2011 Japan earthquake and tsunami which triggered the Fukushima Dai-ichi nuclear power plant incident (CR # 458495 and 461822). The water samplers operated for a total of 100.0% availability for the 2014 year. Refer to Appendix C or Appendix D for deviations and unavailable samples in the 2014 collection year.

Average gross beta concentrations at the indicator and control locations were $3.92\text{E}+0$ pCi/L and $4.06\text{E}+0$ pCi/L, respectively, in 2014, indicating no contribution from plant operations (See Figure 3.3-1).

Surface water samples were analyzed for gamma and tritium radioactivity. The concentrations of man-made gamma-emitters were less than their respective lower limits of detection (see Table 2.2-C).

The annual average tritium concentration in Harris Lake at the Spillway was $5.44\text{E}+3$ pCi/L with minimum and maximum values of $3.68\text{E}+3$ pCi/L and $8.79\text{E}+3$ pCi/L, respectively (see Figure 3.3-2). The average Harris Lake Spillway (SW-26) tritium concentration showed a decrease in tritium compared to the annual average of $8.21\text{E}+3$ pCi/L in 2013. This concentration remains well below regulatory limits. The tritium liquid release program is optimized by releasing liquid effluents during periods of high rainfall to minimize the impact of the tritium concentration in the lake. The decrease in the average tritium concentration from 2013 to 2014 is due to the amount of rainfall or water in 2014 and the number of liquid waste releases.

Figure 3.3-1

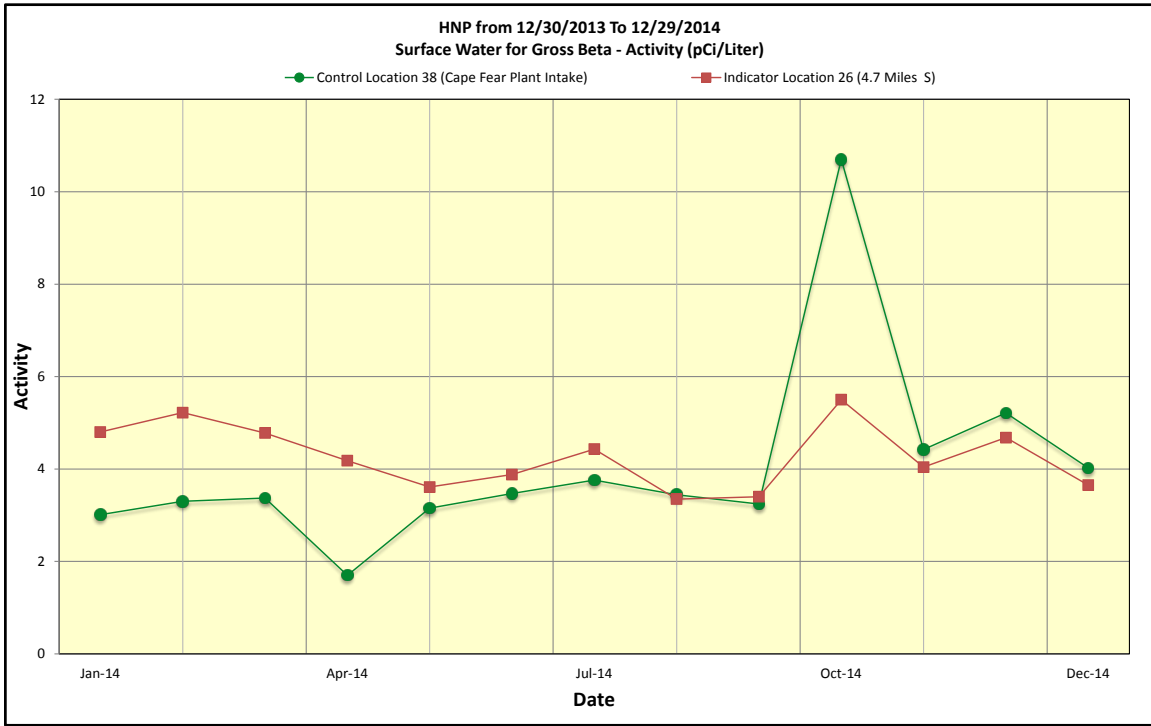
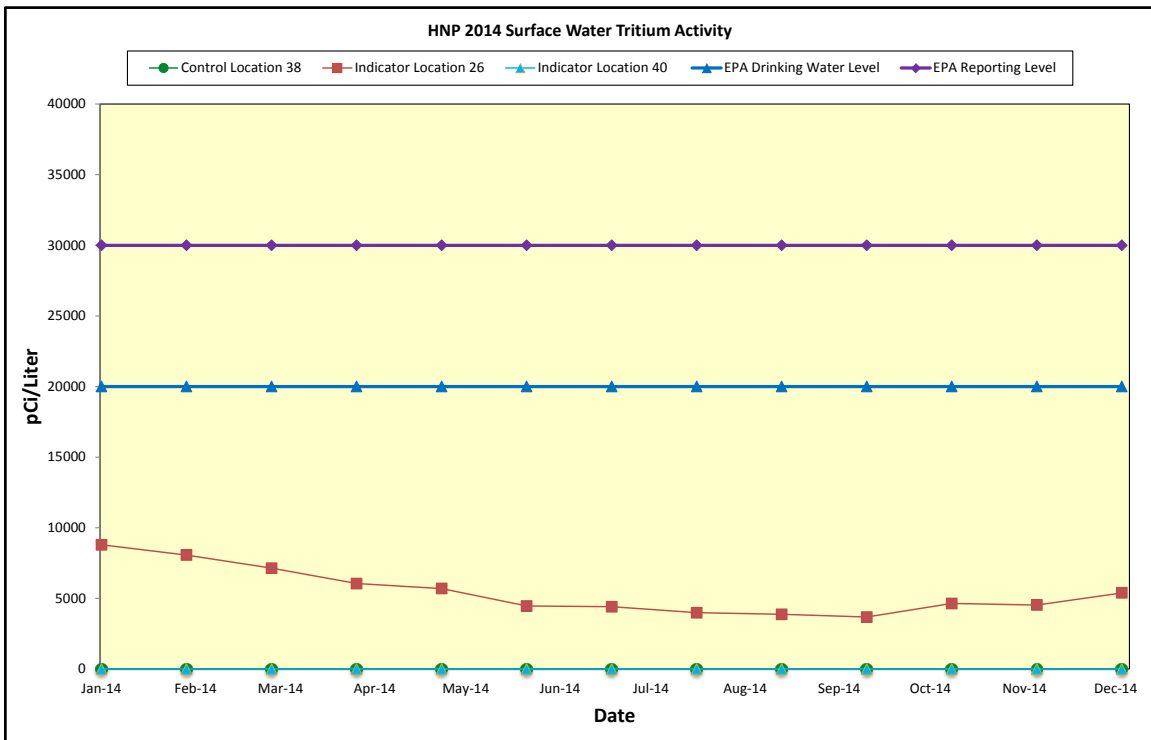


Figure 3.3-2



3.4 GROUND WATER

Ground water samples are collected on site at HNP and analyzed for gamma emitters and tritium. The measured ground water gamma and tritium concentrations were below the required HNP ODCM Table 4.12-1 LLDs for environmental samples and Table 2.2-C. The tritium limits are 2000 picocuries per Liter (pCi/L) for a drinking water pathway and 3000 pCi/L if no drinking water pathway exists. HNP administratively established a ground water tritium analysis LLD of approximately 250 pCi/L, which is well below the requirements specified in the HNP ODCM.

The ground water tritium analysis shows the presence of tritium, ranging from 202 pCi/Liter to 1.71E+3 pCi/Liter in 2014; however, the results are well below the EPA reportable drinking water limit (20,000 pCi/Liter) and non-drinking water limit (30,000 pCi/Liter). The ground water wells, located on site at HNP, are monitoring wells and are not a water supply for drinking or irrigation. Therefore, there is no radiological dose via this pathway.

3.5 MILK/BROADLEAF VEGETATION

During 2014, as in the past years with the exception of the 1986 Chernobyl incident and the 2011 Japan earthquake and tsunami which triggered the Fukushima Dai-ichi nuclear power plant incident (CR #458543), no I-131 activity was detected in the control milk sample. This control milk location is located greater than 12 miles WNW from the plant, thus in an area to be out of the influence of the plant. Gamma analyses revealed no detectable radioactivity from plant operations. Natural gamma activity is consistently identified in each control milk sample along with other naturally occurring nuclides.

In mid-September of 2010, the Humbug Farm (Goat milk indicator MK-96 – located in the ESE sector) was added to the HNP Environmental Monitoring Program. This is a small local goat farm which provides samples of goat milk during the spring and summer months. The dairy's Nubian and Saanen goats only produce milk about six months per year – from around March to September/October. In 2013, the Humbug Farm ceased operations (CR # 604191 / PIP # G-13-00704); therefore, no indicator milk samples were collected. In May of 1997, the Maple Knoll Dairy (indicator MK-42 - located in the SSE sector) ceased operations.

In lieu of the monthly milk samples, per HNP ODCM Table 3.12-1, broadleaf vegetation samples were collected in both the SW and SSW sectors. Broadleaf sampling is conducted to simulate dose to an individual via the milk pathway for compliance purposes. Broadleaf vegetation sampling is accomplished by collecting monthly, three different species of samples, when available during the growing season (May through October), at two locations at the site boundary (two indicator locations of the highest predicted annual average ground level D/Q) and at the control location (BL-5 in the NNW sector at greater than 12 miles). The gamma analyses on the broadleaf vegetation did not detect any plant-related radioactivity in any of the broadleaf vegetation (Fig Leaf,

Maple, Sweetgum, and Wax Myrtle) in 2014. Refer to Appendix C or Appendix D for deviations and unavailable samples in the 2014 collection year.

3.6 FOOD PRODUCTS

None of the gardens identified during past or present annual Land Use Census are irrigated by water in which liquid plant wastes have been discharged. In July 2006, Revision 18 of the HNP ODCM identified that food crop collection was above and beyond requirements and were no longer required to be collected. In order to maintain historical trends, an indicator location (#55) and control location (#5) were sampled and reported in the current year's data report (CR # 141151). In September 2013, Revision 24 of the HNP ODCM reinstated control location #5 into the monthly Radiological Environmental Monitoring Program to ensure the food crop pathway was monitored (CR # 613179). During the 2014 growing season, food crop location #5 only produced food crops for two months (July and August). In November 2014, Revision 25 of the HNP ODCM added a new food crop control location (#97) at the Granite Springs Farm (19.1 miles in NW sector) to be sampled along with control location #5. Location #97 actually began being sampled in July 2014 during the growing season and has supplied ample food crops, except for September 2014. In September 2014, location #97 was unable to supply three different types of food crops for sampling; therefore, this constitutes a deviation to the 2014 sampling program (see Appendix C).

In addition to milk sampling (or broadleaf vegetation sampling), a food product sampling program was maintained. Various crops were collected during the growing season(s), which continued year round. The species selected were primarily broad-leaf vegetables which are most sensitive to direct fallout of airborne radioactive particulates. Crops sampled in 2014 included cabbage, collards, cucumbers, eggplant, lettuce, mustard greens, okra, radishes, squash, tomatoes, turnip greens, and zucchini. Gamma analyses of the food crops detected no plant-related activity in nineteen (19) samples from the control locations collected in 2014. The individual, from control location 5 in 2014, did not plant a large enough variety of produce or the garden did not produce three (3) different kinds of food crops/products. This was mostly due to seasonal unavailability, lack of sufficient quantity planted or lack of a variety of crops planted, crops being too small to harvest at the time of collection, and crops being plowed up in September 2014 with nothing being replanted for winter crops. Therefore, food crops/products from location 5 (control) were not available for sampling January, February, March April, May, June, September, October, November, and December of 2014, which constitutes a deviation to the sampling program (see Appendix C).

3.7 AQUATIC VEGETATION

The 2014 data shows that there were two aquatic vegetation indicator samples and one control sample collected from Harris Lake, which are sampled annually. The aquatic vegetation samples from Harris Lake pose no radiological dose to the general public by the ingestion pathway. Gamma analyses of the aquatic vegetation detected no plant-

related activity in the two indicator samples or the one control sample collected during 2014. No long-term trends are readily observed in these samples.

3.8 FISH

Analyses for gamma-emitting radionuclides in four samples of bottom-feeding species (catfish) and in eight samples of free-swimming species (sunfish and largemouth bass) from the indicator and control locations revealed no detectable activity for 2014, other than naturally occurring nuclides. This is consistent with the data for 1989-2013. During the Chernobyl period, Cs-134 and Cs-137 were detected in both control and indicator samples.

Fish are assumed to be in equilibrium with the tritium concentration in the lake. The total body/organ dose to the maximum exposed individual due to tritium was calculated using Regulatory Guide 1.109, Rev.1, October 1977, Equation A-1, to be 0.0120 mrem/year.

$$\text{Equation A-1}$$

$$R_{a_{ipj}} = C_{ip} U_{ap} D_{a_{ipj}}$$

where as:

- $R_{a_{ipj}}$ = total body dose in mrem/yr of H-3
- C_{ip} = concentration of nuclide (H-3) in pCi/kg = pCi/L
- U_{ap} = maximum exposed individual's consumption (Reg. Guide 1.109 Table E-5)
- $D_{a_{ipj}}$ = ingestion dose factor for total body/organ of individual in U_{ap} in mrem/pCi (Reg. Guide 1.109 Table E-11, E-12, or E-13)

The Total Body/Organ dose is as follows:

	Child	Teenager	Adult
Consumption of fish kg/yr	6.9	16	21
Dose (Total Body/Organ) mrem/yr	0.0076	0.0092	0.0120

The total body dose and organ dose, due to tritium in the fish, (ingestion dose factor - Reg. Guide 1.109 Table E-11, E-12, and E-13) for the maximum exposed individuals consuming 6.9 kg fish/yr. for a child, 16 kg fish/yr. for a teenager, and 21 kg fish/yr. for an adult are 0.0076, 0.0092, and 0.0120 mrem/year respectively.

3.9 SHORELINE SEDIMENT

Shoreline sediment samples were collected semiannually in 2014 from opposite the discharge structure and near the main dam. Gamma analyses of the shoreline sediments detected natural activity in the samples collected during 2014. No long-term trends are readily observed in these samples.

3.10 BOTTOM SEDIMENT

During 2014, a total of two (2) bottom sediment samples were analyzed from the indicator location.

The 2014 data shows Co-58 (2.01E+1 pCi/kg dry, a single value), Co-60 (7.68E+1 pCi/kg dry to 7.86E+2 pCi/kg dry), and Cs-137 (3.39E+1 pCi/kg dry to 2.18E+2 pCi/kg dry) activity in the indicator sample, which is sampled semiannually. The bottom sediment sample from Harris Lake poses no radiological dose to the general public via this pathway due to the fact that it is not easily accessible (i.e. bottom sediment is approximately forty to sixty feet underwater). These samples are for long-term trends for liquid effluents.

3.11 DIRECT GAMMA RADIATION

3.11.1 ENVIRONMENTAL TLD

In 2014, 173 TLDs were analyzed, 169 at indicator locations and 4 at the control location. TLDs are collected and analyzed quarterly.

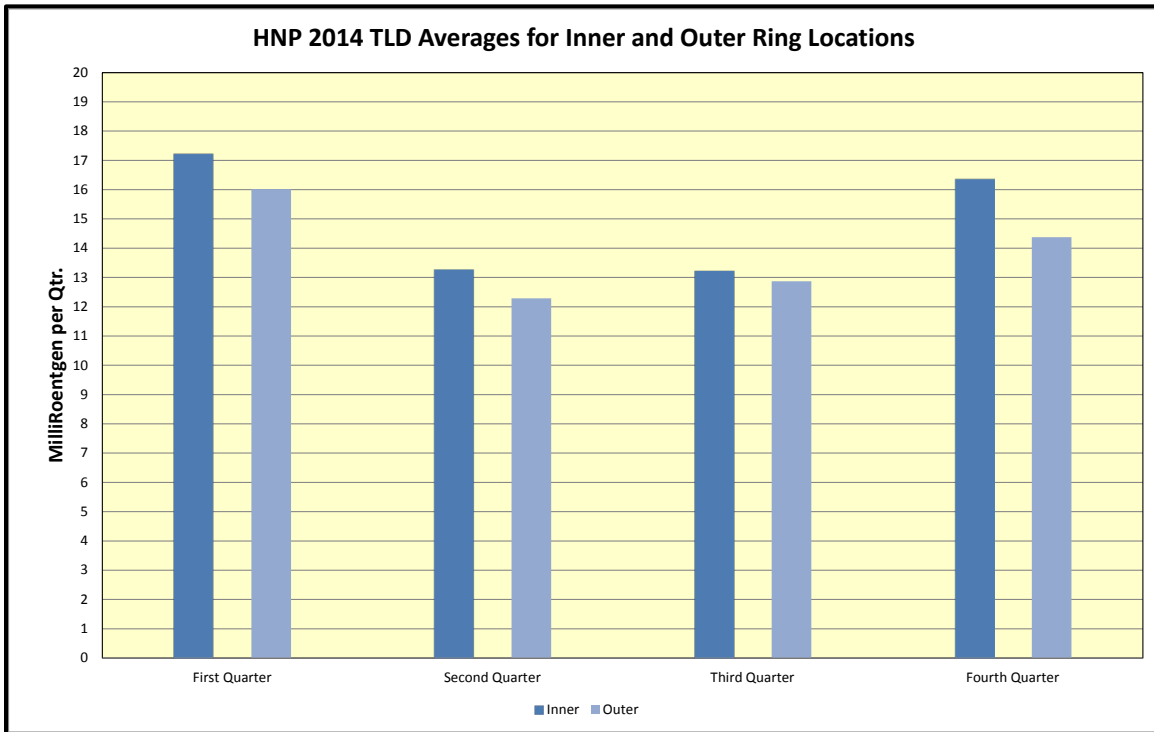
Thermoluminescent dosimeters (TLDs) were used to monitor ambient radiation exposures in the plant environs. The average quarterly exposure at the indicator and control locations was 14.6 mR/std. qtr. and 18.2 mR/std. qtr. respectively. The highest indicator location was 2.5 miles NE of the plant and its average was 18.6 mR/std. qtr. The differences among these locations are attributed to variations in soils, local geology, and are not the result of plant operations. There were three missing TLDs during the HNP 2014 collection period (see Appendix C).

Comparison of the quarterly TLD exposure within approximately 2 miles (inner ring) of the plant with that at approximately 5 miles (outer ring) is presented in Figure 3.11.1. These data illustrate that the quarterly inner ring TLD exposures for the four quarters of 2014 are slightly higher than the outer ring TLD exposures.

As of first quarter 2014, the environmental TLDs that are placed in the field for REMP are Harshaw TLDs. Panasonic TLDs were the type of environmental TLDs for REMP monitoring prior to 2014. This change was a merger initiative in order to achieve fleet standardization of the TLD program.

A TLD intercomparison program is conducted as part of the quality assurance program. Results of this program are included in section 4.7.

Figure 3.11.1



3.12 LAND USE CENSUS

The 2014 HNP Annual Land Use Census was conducted August 26 and August 27, 2014, as required by the HNP ODCM 4.12.2. Table 3.12.3 summarizes the comparison between the 2013 and 2014 census results. A map indicating identified locations is shown in Figure 3.12. During the 2014 census, no irrigated gardens or new milk locations were identified within five miles (8 kilometers) of HNP. No environmental program changes were required as a result of the 2014 Land Use Census.

3.12.1 PURPOSE OF LAND USE CENSUS

The land-use census identifies the pathways (or routes) that radioactive material may reach the general populations near commercial nuclear generating stations. This is accomplished by completing studies each year that identify how the

surrounding lands are used by the population. A comprehensive census of the use of the land within a five-mile (8 kilometer) distance of the plant is completed during the growing season each year. This information is used for dose assessment and to identify changes to the stations sampled and the type of samples. These results ensure that the Radiological Environmental Monitoring Program (REMP) is based upon current data regarding human activity in the vicinity of the plant. Therefore, the purpose of the land-use census is to ensure the monitoring program is current, as well as provide data for the calculation of estimated radiation exposure.

The pathways evaluated are:

- Ingestion Pathway - Results from eating food crops that may have radioactive materials deposited on them, incorporated radioactive materials from the soil or atmosphere. Another pathway is through drinking milk or eating goat cheese from local cows or goats, if these are present and if not then broadleaf vegetation is collected in lieu of milk. The grass used to feed these animals may have incorporated or had deposited on it radioactive materials that can be transferred to the milk.
- Direct Radiation Exposure Pathway- Results from deposition of radioactive materials on the ground or from passage of these radioactive materials in the air.
- Inhalation Pathway- Results from breathing radioactive materials transported in the air.

3.12.2 METHODOLOGY

The following must be identified within the five-mile (8 kilometer) radius of the plant for each of the sixteen meteorological sectors (compass direction the winds may blow, for example NNE [North North East]):

- The nearest resident
- The nearest garden of greater than 500 square feet, producing broadleaf vegetables
- The nearest milk animal

The primary methods are visual inspection from the roadside within the five (5) mile radius and personal contact with the individuals.

3.12.3 LAND USE CENSUS RESULTS

The 2013 and 2014 results of the survey for the nearest resident, garden, milk and meat animals in each sector are compared in Table 3.12.3.

The nearest resident in each sector remained the same from 2013 to 2014, except in the NNE and S sectors. No gardens were located within 5 miles of the plant for the NE, ENE, E, SSW, and S sectors. The gardens located in 2014 were the same as the gardens located in 2013, except for the addition of two new gardens, which are located in the NNE sector (at 1.81 miles) and the SE sector (at 4.11 miles). The garden in the SSW sector at 3.8 miles in 2013 was no longer available during the 2014 census, and a garden was not located in the SSW sector in 2014. The meat animals located in 2014 were the same as 2013, except in the NNE sector (at 1.81 miles), where a meat animal did not exist per the 2013 census, and the ESE sector (at 4.6 miles) was replaced by a meat animal at 4.72 miles per the 2014 census. No meat animals were found in the NE, SSE, and S sectors in 2014. Milk goats found in the ESE sector in 2012 are no longer available for production of milk for consumption and were not incorporated in the 2014 HNP environmental monitoring sample program. The resident in the S sector (at 5.3 miles), although technically just outside the 5-mile radius, was not included in the 2014 survey data since the residence is outside the 5-mile radius. Harris Lake County Park was included in the 2011 survey based on the described plans that in the future permanent residents (rangers and a campground) would be on the Park site; however, since the 2011 survey the plans have changed and permanent residents will not occur. Therefore, the Harris Lake County Park was not included in the 2014 Land Use Census survey.

Table 3.12.3 Harris Land Use Census Comparison (2013 – 2014)

Nearest Pathway (Miles)

SECTOR	RESIDENT		GARDEN		MEAT ANIMAL		MILK ANIMAL	
	2013	2014**	2013	2014**	2013	2014**	2013	2014**
N	2.2	2.21	2.2	2.21	2.2	2.21	---	---
NNE	1.9	1.81*	---	1.81*	---	1.81*	---	---
NE	2.3	2.43	---	---	---	---	---	---
ENE	1.6	1.78	---	---	1.8	2.01	---	---
E	1.7	1.98	---	---	1.7	1.98	---	---
ESE	2.6	2.73	4.6	4.76	4.6	4.72*	---	---
SE	4.11	4.11	---*	4.11*	4.11	4.11	---	---
SSE	4.26	4.26	4.26	4.26	---	---	---	---
S	5.3	---*	---	---	---	---	---	---
SSW	3.8	3.82	3.8	---*	3.93	3.93	---	---
SW	2.9	2.80	2.9	2.80	2.9	2.80	---	---
WSW	4.5	4.29	4.5	4.29	4.5	4.29	---	---
W	2.75	2.75	3.73	3.73	4.12	4.12	---	---
WNW	2.5	2.33	4.68	4.68	4.68	4.68	---	---
NW	2.4	2.24	2.4	2.24	2.4	2.24	---	---
NNW	1.6	1.55	2.0	1.82	2.0	1.82	---	---

* Represents a change from the previous year.

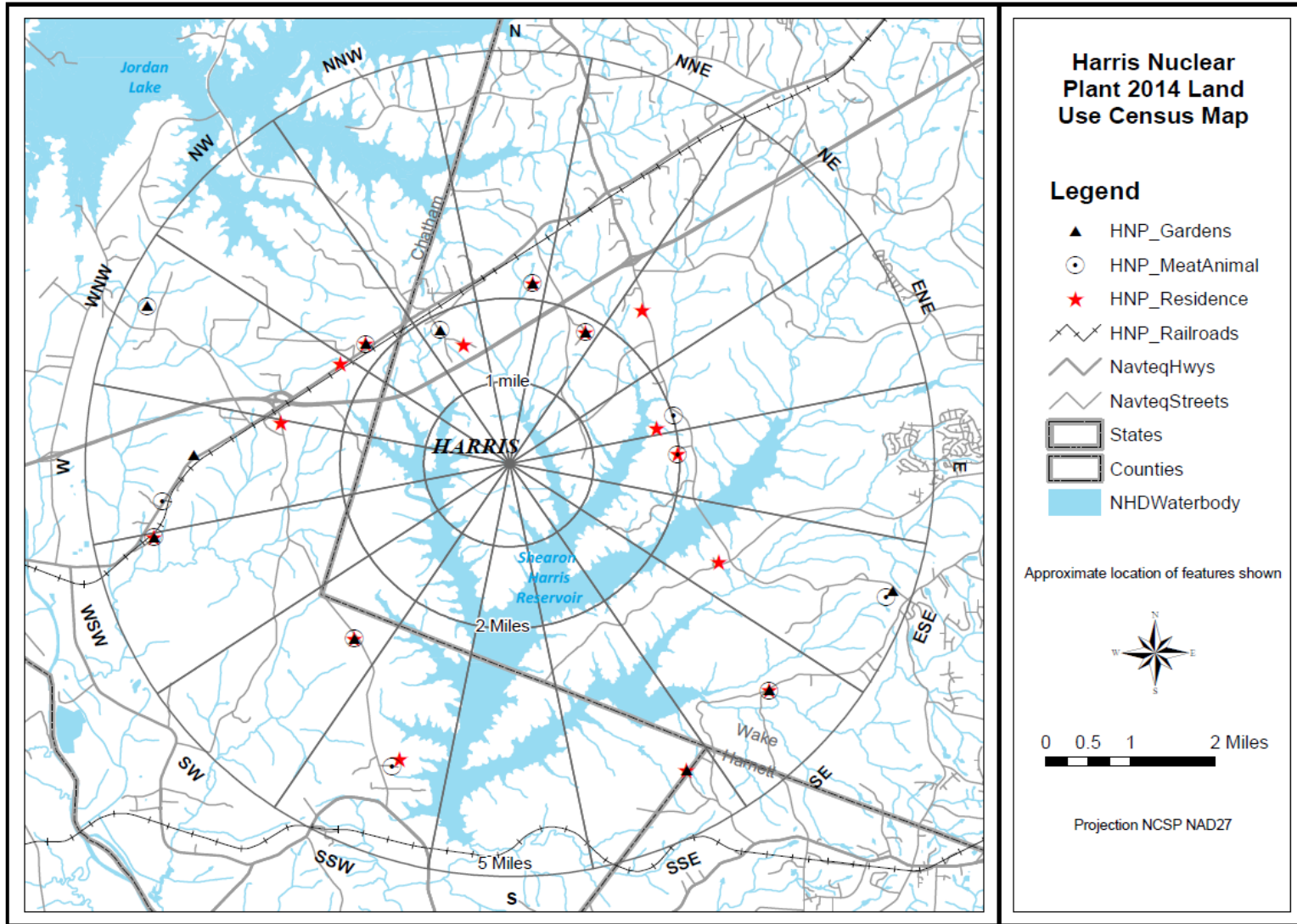
** A new GPS unit was used for the 2014 LUC readings (two decimal places); therefore, no changes occurred unless indicated by “*”.

“---“ indicates no occurrences within the 5 mile radius

Sector and distance determined by Global Positioning System.

NOTE: For the 2013 census, a new GPS unit was used for the readings (two decimal places) in the SE, SSE, SSW, W, and WNW sectors.

Figure 3.12



4.0 QUALITY ASSURANCE

4.1 SAMPLE COLLECTION

EnRad Laboratories, Fisheries, and Aquatic Ecology performed the environmental sample collections as specified by approved sample collection procedures.

4.2 SAMPLE ANALYSIS

EnRad Laboratories performed the environmental sample analyses as specified by approved analysis procedures. EnRad Laboratories is located in Huntersville, North Carolina, at Duke Energy's Environmental Center.

4.3 DOSIMETRY ANALYSIS

The Radiation Dosimetry and Records group performed the environmental dosimetry measurements as specified by approved dosimetry analysis procedures.

4.4 LABORATORY EQUIPMENT QUALITY ASSURANCE

4.4.1 DAILY QUALITY CONTROL

EnRad Laboratories has an internal quality assurance program which monitors each type of instrumentation for reliability and accuracy. Daily quality control checks ensure that instruments are in proper working order and these checks are used to monitor instrument performance.

4.4.2 CALIBRATION VERIFICATION

National Institute of Standards and Technology (NIST) standards that represent counting geometries are analyzed as unknowns at various frequencies ranging from weekly to annually to verify that efficiency calibrations are valid. The frequency is dependent upon instrument use and performance. Investigations are performed and documented should calibration verification data fall outside of the acceptable limits.

4.4.3 BATCH PROCESSING

Method quality control samples are analyzed with sample analyses that are processed in batches. These include gross beta in drinking and surface water and tritium analyses.

4.5 DUKE ENERGY INTERLABORATORY COMPARISON PROGRAM

In 2014 Duke Energy Environmental Laboratory (EnRad) participated in interlaboratory programs to satisfy Radiological Environmental Monitoring Program requirements in Duke Energy nuclear plant Offsite Dose Calculation Manuals and Selected Licensee Commitments Manuals, as applicable. In addition, EnRad Laboratory participated in the Environmental Resource Associates (ERA) RadChem™ Proficiency Testing program to satisfy the North Carolina state drinking water radiochemistry certification requirements.

EnRad Laboratory participated in three interlaboratory programs: Eckert & Ziegler Analytics (EZA), ERA, and Fleet Scientific Services (FSS). EZA results were evaluated against IP 84750 acceptance criteria. ERA reported results were evaluated based on the National Environmental Laboratory Accreditation Conference (NELAC) Field of Proficiency Testing criteria. FSS results were evaluated as prescribed in the Duke Energy Nuclear Generation Procedure SRPMP 9-2.

A low-level Iodine-131 in water cross check was not performed during 2014, but was performed during 2013. A low-level Iodine-131 in milk cross check was performed during 2014. The preparation and analysis of both media (milk and water) for the low-level Iodine-131 analysis is accomplished using the EnRad procedure 54, Preparation of Samples for low-level I-131 Analysis. Low-level Iodine-131 sample preparation and testing for both media is a similar process. A low-level Iodine-131 cross check in water is scheduled for the second quarter 2015 cross check program. Low-level Iodine-131 analysis of water was not required during 2014 since the dose calculated for the consumption of the water was not greater than 1 mrem per year in any supported program (PIP G-15-00781 or CR # 744148).

4.5.1 DUKE ENERGY INTERCOMPARISON PROGRAM

EnRad Laboratories participated in the Duke Energy Fleet Scientific Services (FSS) Intercomparison Program during 2014. Interlaboratory cross check samples including gamma in water (Marinelli beakers), low-level I-131 in milk, and tritium in water samples were analyzed during 2014. A summary of the EnRad Laboratory program results for 2014 is documented in Table 4.0-A.

4.5.2 ECKERT & ZIEGLER ANALYTICS CROSS CHECK PROGRAM

EnRad Laboratories participated in the Eckert & Ziegler Analytics Cross Check Program during 2014. Cross check samples including air filters, air cartridges, gross beta in water, various gamma samples in Marinelli beakers (soil, vegetation, and milk), and Iodine in milk samples were analyzed at various times of the year. A summary of the EnRad Laboratory program results for 2014 is documented in Table 4.0-B.

4.5.3 ERA PROFICIENCY TESTING

EnRad Laboratories performed method proficiency testing through a program administered by Environmental Resource Associates (ERA) of Arvada, CO. ERA supplied requested method proficiency samples for analysis and nuclide concentration determination. ERA reported proficiency test results to the North Carolina Department of Health and Human Services, North Carolina Public Health Drinking Water Laboratory Certification Program. A summary of these proficiency test data for 2014 is documented in Table 4.0-C.

4.6 STATE OF NORTH CAROLINA INTERCOMPARISON PROGRAM

EnRad Laboratories routinely participates with the North Carolina Department of Health and Human Services in an intercomparison program. EnRad Laboratories sends Harris Nuclear Plant Radiological Environmental Monitoring Program air, drinking water, surface water, milk, fish, food products, and shoreline sediment samples to the North Carolina Department of Health and Human Services for intercomparison analysis.

4.7 TLD INTERCOMPARISON PROGRAM

4.7.1 NUCLEAR TECHNOLOGY SERVICES INTERCOMPARISON PROGRAM

Radiation Dosimetry and Records participates in a quarterly TLD intercomparison program administered by Nuclear Technology Services, Inc. of Roswell, GA. Nuclear Technology Services irradiates environmental dosimeters quarterly and sends them to the Radiation Dosimetry and Records group for analysis of the unknown estimated delivered exposure. A summary of the 2014 Nuclear Technology Services Intercomparison Report is documented in Table 4.0-D. The individual measurements were evaluated and results falling outside the acceptable ratio criteria had an evaluation performed to identify any recommended remedial actions and to reduce anomalous errors. Complete documentation of any evaluation will be available and provided to the NRC upon request.

4.7.2 INTERNAL CROSS CHECK (DUKE ENERGY)

Radiation Dosimetry and Records participates in a quarterly TLD intracomparison program administered internally by the Dosimetry Lab. The Dosimetry Lab Staff irradiates environmental dosimeters quarterly and submits them for analysis of the unknown estimated delivered exposure. A summary of the 2014 Internal Cross Check (Duke Energy) Result is documented in Table 4.0-D.

TABLE 4.0-A

DUKE ENERGY

INTERLABORATORY COMPARISON PROGRAM

2014 EnRad Fleet Scientific Services Cross Check Performance Summary

Cross check samples were distributed by Fleet Scientific Services (FSS) in accordance with Duke Energy Nuclear Generation Procedure SRPMP 9-2. Seven water samples were analyzed for tritium and gamma emitters, while three milk samples were analyzed for low-level I-131. The below table lists results for specific analyses. Fifty-eight results were evaluated as prescribed in procedure SRPMP 9-2. The acceptance criteria for the program was based on the NRC Inspection Manual Procedure 84750 (IP 84750). These results passed the acceptance criteria for the program.

Sample	Sample ID	Nuclide	Quarter	Units	EnRad Value	FSS Value	EnRad/FSS Ratio	Evaluation
Milk LLI-131	Q143LIM1	I-131	3	pCi/L	3.04E+03	2.96E+03	1.03	Agreement
			3	pCi/L	3.06E+03	2.96E+03	1.03	Agreement
			3	pCi/L	3.07E+03	2.96E+03	1.04	Agreement
	Q143LIM2	I-131	3	pCi/L	1.25E+03	1.27E+03	0.98	Agreement
			3	pCi/L	1.25E+03	1.27E+03	0.98	Agreement
			3	pCi/L	1.24E+03	1.27E+03	0.97	Agreement
	Q143LIM3	I-131	3	pCi/L	4.64E+02	4.58E+02	1.01	Agreement
			3	pCi/L	4.70E+02	4.58E+02	1.03	Agreement
	Tritium in Water	Q143TWR1	H-3	3	pCi/L	1.77E+03	1.85E+03	0.96
3				pCi/L	1.79E+03	1.85E+03	0.97	Agreement
3				pCi/L	1.78E+03	1.85E+03	0.96	Agreement
Q143TWR2		H-3	3	pCi/L	1.76E+05	1.81E+05	0.97	Agreement
			3	pCi/L	1.75E+05	1.81E+05	0.96	Agreement
Tritium in Water	Q141TWR1	H-3	1	pCi/L	1.10E+03	1.05E+03	1.05	Agreement
					1.14E+03	1.05E+03	1.09	Agreement
					1.11E+03	1.05E+03	1.06	Agreement
	Q141TWR2	H-3	1	pCi/L	7.04E+03	7.46E+03	0.94	Agreement
					7.03E+03	7.46E+03	0.94	Agreement
					7.16E+03	7.46E+03	0.96	Agreement
	Q141TWR3	H-3	1	pCi/L	3.13E+03	3.21E+03	0.98	Agreement
					3.11E+03	3.21E+03	0.97	Agreement
					3.13E+03	3.21E+03	0.98	Agreement

TABLE 4.0-A (Cont.)

Sample	Sample ID	Nuclide	Quarter	Units	EnRad Value	FSS Value	EnRad/FSS Ratio	Evaluation
Gamma in Water	Q143GWSL-1.0 L	Cr-51	3	pCi/L	1.71E+05	1.80E+05	0.95	Agreement
			3	pCi/L	1.70E+05	1.80E+05	0.95	Agreement
		Mn-54	3	pCi/L	6.34E+04	5.99E+04	1.06	Agreement
			3	pCi/L	6.35E+04	5.99E+04	1.06	Agreement
		Co-58	3	pCi/L	6.80E+04	6.89E+04	0.99	Agreement
			3	pCi/L	6.81E+04	6.89E+04	0.99	Agreement
		Fe-59	3	pCi/L	8.72E+04	8.38E+04	1.04	Agreement
			3	pCi/L	8.75E+04	8.38E+04	1.04	Agreement
		Co-60	3	pCi/L	1.27E+05	1.22E+05	1.04	Agreement
			3	pCi/L	1.26E+05	1.22E+05	1.03	Agreement
		Zn-65	3	pCi/L	3.52E+04	3.12E+04	1.13	Agreement
			3	pCi/L	3.53E+04	3.12E+04	1.13	Agreement
	Cs-134	3	pCi/L	5.97E+04	6.35E+04	0.91	Agreement	
		3	pCi/L	5.95E+04	6.53E+04	0.91	Agreement	
	Cs-137	3	pCi/L	8.01E+04	7.87E+04	1.02	Agreement	
		3	pCi/L	7.98E+04	7.87E+04	1.01	Agreement	
	Ce-141	3	pCi/L	7.13E+04	7.65E+04	0.93	Agreement	
		3	pCi/L	7.24E+04	7.65E+04	0.95	Agreement	
	Q143GWSL-3.5 L	Cr-51	3	pCi/L	1.76E+05	1.80E+05	0.98	Agreement
			3	pCi/L	1.73E+05	1.80E+05	0.96	Agreement
		Mn-54	3	pCi/L	6.32E+04	5.99E+04	1.06	Agreement
			3	pCi/L	6.31E+04	5.99E+04	1.05	Agreement
		Co-58	3	pCi/L	6.89E+04	6.89E+04	1.00	Agreement
			3	pCi/L	6.84E+04	6.89E+04	0.99	Agreement
Fe-59		3	pCi/L	8.54E+04	8.38E+04	1.02	Agreement	
		3	pCi/L	8.69E+04	8.38E+04	1.04	Agreement	
Co-60		3	pCi/L	1.28E+05	1.22E+05	1.05	Agreement	
		3	pCi/L	1.27E+05	1.22E+05	1.04	Agreement	
Zn-65		3	pCi/L	3.42E+04	3.12E+04	1.10	Agreement	
		3	pCi/L	3.45E+04	3.12E+04	1.11	Agreement	
Cs-134	3	pCi/L	6.39E+04	6.53E+04	0.98	Agreement		
	3	pCi/L	6.17E+04	6.53E+04	0.95	Agreement		
Cs-137	3	pCi/L	8.11E+04	7.87E+04	1.03	Agreement		
	3	pCi/L	8.08E+04	7.87E+04	1.03	Agreement		
Ce-141	3	pCi/L	7.39E+04	7.65E+04	0.97	Agreement		
	3	pCi/L	7.36E+04	7.65E+04	0.96	Agreement		

TABLE 4.0-B

ECKERT & ZIEGLER ANALYTICS

CROSS CHECK PROGRAM

2014 Cross Check Results for EnRad Laboratories

Cross check samples are received, prepared, and analyzed in all four quarters of 2014. Results are reported directly to Eckert & Ziegler Analytics. Environmental cross check samples were analyzed in replicate, and the result closest to the mean is reported to Eckert & Ziegler Analytics. The acceptance criteria for the program was based on the NRC Inspection Manual Procedure 84750 (IP 84750). Fifty environmental results were reported, of which 49 (98%) met the acceptance criteria based on IP 84750.

Sample	Sample ID	Nuclide	Quarter	Units	EnRad Value	EZA Value	EnRad/EZA Ratio	Evaluation
Beta Filter in Planchet	E10901	Gross Beta	2	pCi	201	199	1.01	Agreement
Gamma in Soil	E10904	Ce-141	2	pCi/g	0.23	0.24	0.96	Agreement
		Cr-51	2	pCi/g	0.48	0.49	0.98	Agreement
		Cs-134	2	pCi/g	0.24	0.32	0.76	Non-Agreement*
		Cs-137	2	pCi/g	0.27	0.31	0.86	Agreement
		Co-58	2	pCi/g	0.18	0.22	0.83	Agreement
		Mn-54	2	pCi/g	0.29	0.3	0.96	Agreement
		Fe-59	2	pCi/g	0.2	0.2	1.01	Agreement
		Zn-65	2	pCi/g	0.49	0.49	1.00	Agreement
		Co-60	2	pCi/g	0.41	0.44	0.94	Agreement
I-131 in Milk	E10801	I-131	1	pCi/L	93.8	99.8	0.94	Agreement
Gross Beta in Water	E10905	Gross Beta	2	pCi/L	265	249	1.06	Agreement
I-131 Charcoal Cartridge	E10802	I-131	1	pCi	76.1	75.1	1.01	Agreement
Gamma in Vegetation (Coffee Grounds)	E10902	Ce-141	2	pCi/g	0.22	0.24	0.91	Agreement
		Cr-51	2	pCi/g	0.42	0.5	0.85	Agreement
		Cs-134	2	pCi/g	0.28	0.32	0.88	Agreement
		Cs-137	2	pCi/g	0.22	0.24	0.94	Agreement
		Co-58	2	pCi/g	0.21	0.22	0.96	Agreement
		Mn-54	2	pCi/g	0.28	0.3	0.92	Agreement
		Fe-59	2	pCi/g	0.19	0.2	0.95	Agreement
		Zn-65	2	pCi/g	0.44	0.49	0.89	Agreement
		Co-60	2	pCi/g	0.38	0.44	0.87	Agreement

* See PIP G-14-01710 or CR # 707720

TABLE 4.0-B (Cont.)

Sample	Sample ID	Nuclide	Quarter	Units	EnRad Value	EZA Value	EnRad/EZA Ratio	Evaluation
Gamma in Composite Filter	E10987	Ce-141	3	pCi	64.1	62.6	1.02	Agreement
		Cr-51	3	pCi	135	143	0.94	Agreement
		Cs-134	3	pCi	74.6	78.3	0.95	Agreement
		Cs-137	3	pCi	97.8	95.9	1.02	Agreement
		Co-58	3	pCi	71.7	71	1.01	Agreement
		Mn-54	3	pCi	69.5	70.4	0.99	Agreement
		Fe-59	3	pCi	86.8	78.4	1.11	Agreement
		Zn-65	3	pCi	37	36.2	1.02	Agreement
		Co-60	3	pCi	161	148	1.09	Agreement
Gamma in Milk	E10800	I-131	1	pCi/L	97.3	98.5	0.99	Agreement
		Ce-141	1	pCi/L	120	119	1.01	Agreement
		Cr-51	1	pCi/L	505	491	1.03	Agreement
		Cs-134	1	pCi/L	192	210	0.92	Agreement
		Cs-137	1	pCi/L	255	253	1.01	Agreement
		Co-58	1	pCi/L	274	268	1.02	Agreement
		Mn-54	1	pCi/L	314	297	1.06	Agreement
		Fe-59	1	pCi/L	232	219	1.06	Agreement
		Zn-65	1	pCi/L	318	323	0.99	Agreement
		Co-60	1	pCi/L	335	337	0.99	Agreement
Gamma in Soil	E11051	Ce-141	4	pCi/g	0.31	0.35	0.89	Agreement
		Cr-51	4	pCi/g	0.61	0.648	0.94	Agreement
		Cs-134	4	pCi/g	0.25	0.263	0.95	Agreement
		Cs-137	4	pCi/g	0.36	0.396	0.91	Agreement
		Co-58	4	pCi/g	0.19	0.208	0.91	Agreement
		Mn-54	4	pCi/g	0.35	0.36	0.97	Agreement
		Fe-59	4	pCi/g	0.27	0.279	0.97	Agreement
		Zn-65	4	pCi/g	0.46	0.474	0.97	Agreement
		Co-60	4	pCi/g	0.34	0.375	0.91	Agreement

TABLE 4.0-C

ENVIRONMENTAL RESOURCE ASSOCIATES (ERA) PROFICIENCY TESTING

2014 Proficiency Test Results for EnRad Laboratories

North Carolina Department of Health and Human Services Laboratory Certification
EnRad Laboratories

Proficiency test samples are received, prepared, and analyzed in second and fourth quarters of 2014. Results are reported directly to Environmental Resource Associates as described in the instruction package within the study period. Proficiency test data are reported to ERA for evaluation. The acceptance criteria for the program was based on the National Environmental Laboratory Accreditation Conference (NELAC) Field of Proficiency Testing criteria. Fourteen results were reported of which 14 (100 %) met the acceptance criteria. ERA reports proficiency test results to the North Carolina Department of Health and Human Services, North Carolina Public Drinking Water Laboratory Certification Program. This testing is to satisfy the North Carolina state drinking water radiochemistry certification requirements.

Sample	Sample ID	Nuclide	Quarter	Units	EnRad Value	ERA Value	Acceptance Limits	Evaluation
Gamma Emitters in Water	RAD-97	Ba-133	2	pCi/L	87.51	87.9	74.0 - 96.7	Agreement
		Cs-134	2	pCi/L	41.01	44.3	35.5 - 48.7	Agreement
		Cs-137	2	pCi/L	85.47	89.1	80.2 - 101	Agreement
		Co-60	2	pCi/L	62.75	64.2	57.8 - 73.1	Agreement
		Zn-65	2	pCi/L	249.8	235	212 - 275	Agreement
Gamma Emitters in Water	RAD-99	Ba-133	4	pCi/L	46.9	49.1	40.3 - 54.5	Agreement
		Cs-134	4	pCi/L	81.7	89.8	73.7 - 98.8	Agreement
		Cs-137	4	pCi/L	96.9	98.8	88.9 - 111	Agreement
		Co-60	4	pCi/L	91	92.1	82.9 - 104	Agreement
		Zn-65	4	pCi/L	335	310	279 - 362	Agreement
Tritium in Water	RAD-97	H-3	2	pCi/L	8680	8770	7610 - 9650	Agreement
	RAD-99	H-3	4	pCi/L	6290	6880	5940 - 7570	Agreement
Iodine-131 in Water	RAD-97	I-131	2	pCi/L	25.9	25.7	21.3 - 30.3	Agreement
	RAD-99	I-131	4	pCi/L	20.4	20.3	16.8 - 24.4	Agreement

TABLE 4.0-D

2014 ENVIRONMENTAL DOSIMETER CROSS-CHECK RESULTS

Nuclear Technology Services

Radiation Dosimetry and Records participates in a quarterly TLD intercomparison program administered by Nuclear Technology Services, Inc. of Roswell, GA. Nuclear Technology Services irradiates environmental dosimeters quarterly and sends them to the Radiation Dosimetry and Records group for analysis of the unknown estimated delivered exposure. The individual measurements were evaluated and results falling outside the acceptable ratio criteria had an evaluation performed to identify any recommended remedial actions and to reduce anomalous errors. Complete documentation of any evaluation will be available and provided to the NRC upon request.

1st Quarter 2014						2nd Quarter 2014					
TLD Number	Reported (mR)	Delivered (mR)	Bias (% diff)	Pass/Fail Criteria	Pass/Fail	TLD Number	Reported (mR)	Delivered (mR)	Bias (% diff)	Pass/Fail Criteria	Pass/Fail
102403	93.2	90.40	3.12	<+/-15%	Pass	102196	18.07	18.66	-3.16	<+/-15%	Pass
103045	99.3	90.40	9.87	<+/-15%	Pass	102193	19.44	18.66	4.18	<+/-15%	Pass
103009	101.0	90.40	11.76	<+/-15%	Pass	102192	17.28	18.66	-7.40	<+/-15%	Pass
102243	90.3	90.40	-0.09	<+/-15%	Pass	102176	17.70	18.66	-5.14	<+/-15%	Pass
102858	97.9	90.40	8.33	<+/-15%	Pass	102175	18.66	18.66	0.00	<+/-15%	Pass
Average Bias (B)			6.60			Average Bias (B)			-2.30		
Standard Deviation (S)			4.93			Standard Deviation (S)			4.53		
Measure Performance B +S			11.53	<15%	Pass	Measure Performance B +S			6.83	<15%	Pass
3rd Quarter 2014						4th Quarter 2014					
TLD Number	Reported (mR)	Delivered (mR)	Bias (% diff)	Pass/Fail Criteria	Pass/Fail	TLD Number	Reported (mR)	Delivered (mR)	Bias (% diff)	Pass/Fail Criteria	Pass/Fail
103705	70.04	69.7	0.49	<+/-15%	Pass	101241	84.63	77.7	8.92	<+/-15%	Pass
103704	69.36	69.7	-0.49	<+/-15%	Pass	103494	87.46	77.7	12.56	<+/-15%	Pass
103686	71.90	69.7	3.16	<+/-15%	Pass	103229	88.45	77.7	13.84	<+/-15%	Pass
103685	72.82	69.7	4.48	<+/-15%	Pass	103493	89.19	77.7	14.79	<+/-15%	Pass
103517	73.71	69.7	5.75	<+/-15%	Pass	103044	91.02	77.7	17.14	<+/-15%	**Fail
Average Bias (B)			2.68			Average Bias (B)			13.45		
Standard Deviation (S)			2.63			Standard Deviation (S)			3.04		
Measure Performance B +S			5.31	<15%	Pass	Measure Performance B +S			16.49	<15%	**Fail

**Refer to PIP G-15-00554

TABLE 4.0-D (Cont.)

Internal Crosscheck (Duke Energy)

Radiation Dosimetry and Records participates in a quarterly TLD intracomparison program administered internally by the Dosimetry Lab. The Dosimetry Lab Staff irradiates environmental dosimeters quarterly and submits them for analysis of the unknown estimated delivered exposure.

1st Quarter 2014						2nd Quarter 2014					
TLD Number	Reported (mR)	Delivered (mR)	Bias (% diff)	Pass/Fail Criteria	Pass/Fail	TLD Number	Reported (mR)	Delivered (mR)	Bias (% diff)	Pass/Fail Criteria	Pass/Fail
101221	30.14	32.7	-7.83	<+/-15%	Pass	103635	22.36	21.8	2.57	<+/-15%	Pass
102801	32.82	32.7	0.37	<+/-15%	Pass	102777	22.93	21.8	5.18	<+/-15%	Pass
100019	30.32	32.7	-7.28	<+/-15%	Pass	103181	22.78	21.8	4.50	<+/-15%	Pass
103173	32.14	32.7	-1.71	<+/-15%	Pass	103218	22.82	21.8	4.68	<+/-15%	Pass
100085	30.90	32.7	-5.50	<+/-15%	Pass	103657	22.29	21.8	2.25	<+/-15%	Pass
101024	30.92	32.7	-5.44	<+/-15%	Pass	102927	21.90	21.8	0.46	<+/-15%	Pass
100350	30.73	32.7	-6.02	<+/-15%	Pass	103396	21.54	21.8	-1.19	<+/-15%	Pass
102359	30.71	32.7	-6.09	<+/-15%	Pass	102723	22.84	21.8	4.77	<+/-15%	Pass
103174	30.26	32.7	-7.46	<+/-15%	Pass	103394	22.47	21.8	3.07	<+/-15%	Pass
101376	31.49	32.7	-3.70	<+/-15%	Pass	103058	22.36	21.8	2.57	<+/-15%	Pass
Average Bias (B)			-5.07			Average Bias (B)			2.89		
Standard Deviation (S)			2.65			Standard Deviation (S)			2.05		
Measure Performance B +S			7.72	<15%	Pass	Measure Performance B +S			4.93	<15%	Pass
3rd Quarter 2014						4th Quarter 2014					
TLD Number	Reported (mR)	Delivered (mR)	Bias (% diff)	Pass/Fail Criteria	Pass/Fail	TLD Number	Reported (mR)	Delivered (mR)	Bias (% diff)	Pass/Fail Criteria	Pass/Fail
102737	47.05	43.6	7.91	<+/-15%	Pass	102768	57.48	54.5	5.47	<+/-15%	Pass
102750	46.06	43.6	5.64	<+/-15%	Pass	103263	55.38	54.5	1.61	<+/-15%	Pass
102773	48.32	43.6	10.83	<+/-15%	Pass	103453	56.30	54.5	3.30	<+/-15%	Pass
102824	45.81	43.6	5.07	<+/-15%	Pass	102746	54.25	54.5	-0.46	<+/-15%	Pass
102397	44.38	43.6	1.79	<+/-15%	Pass	103656	56.09	54.5	2.92	<+/-15%	Pass
102832	46.37	43.6	6.35	<+/-15%	Pass	102482	53.50	54.5	-1.83	<+/-15%	Pass
102725	47.00	43.6	7.80	<+/-15%	Pass	103446	54.71	54.5	0.39	<+/-15%	Pass
102481	45.21	43.6	3.69	<+/-15%	Pass	103339	53.55	54.5	-1.74	<+/-15%	Pass
102758	45.97	43.6	5.44	<+/-15%	Pass	103582	53.97	54.5	-0.97	<+/-15%	Pass
103120	46.87	43.6	7.50	<+/-15%	Pass	103288	55.43	54.5	1.71	<+/-15%	Pass
Average Bias (B)			6.20			Average Bias (B)			1.04		
Standard Deviation (S)			2.51			Standard Deviation (S)			2.40		
Measure Performance B +S			8.71	<15%	Pass	Measure Performance B +S			3.44	<15%	Pass

APPENDIX A

ENVIRONMENTAL SAMPLING
&
ANALYSIS PROCEDURES

APPENDIX A

ENVIRONMENTAL SAMPLING AND ANALYSIS PROCEDURES

Adherence to established procedures for sampling and analysis of environmental media at the Harris Nuclear Plant (HNP) was required to ensure compliance with provisions of the Nuclear Regulatory Commission's Regulatory Guide 4.8, Harris Nuclear Plant Technical Specifications, and the Harris Nuclear Plant Offsite Dose Calculation Manual (ODCM). Analytical procedures were employed to ensure that the ODCM detection capabilities were achieved.

Environmental sampling and analyses were performed by EnRad Laboratories, Dosimetry and Records, Fisheries, and Aquatic Ecology.

This appendix describes the environmental sampling frequencies and analysis procedures by media type.

I. CHANGE OF SAMPLING PROCEDURES

Control location 97 (Food Product – Granite Springs Farm, Pittsboro in the NW Sector) was added to the HNP ODCM per Revision 25 in November 2014; however, sampling actually began in July 2014 during the growing season. This control was added to the REMP when it was determined that the current Food Product Control location #5 was not going to be able supply the REMP with adequate samples to meet our requirements.

II. DESCRIPTION OF ANALYSIS PROCEDURES

Gamma spectroscopy analyses are performed using high purity germanium gamma detectors and Canberra analytical software. Designated sample volumes are transferred to appropriate counting geometries and analyzed by gamma spectroscopy. Perishable samples such as fish, food products, aquatic vegetation, and broadleaf vegetation are ground to achieve a homogeneous mixture. Soils and sediments are dried, sifted to remove foreign objects (rocks, clams, glass, etc.), and then transferred to an appropriate counting geometry.

Low-level iodine analyses are performed by passing a designated sample aliquot through a pre-weighed amount of ion exchange resin to remove and concentrate any iodine in the aqueous sample (milk and water). The resin is then dried, mixed thoroughly, and a net resin weight determined before being transferred to an appropriate counting geometry and analyzed by gamma spectroscopy.

Tritium analyses are performed monthly by using low-level environmental liquid scintillation analysis technique on a Packard 2550 liquid scintillation system or Perkin-Elmer 2900TR liquid scintillation system. Tritium samples are distilled and batch processed with a tritium spike and blank to verify instrument performance and sample preparation technique are acceptable.

Gross beta analysis is performed monthly by concentrating a designated aliquot of sample precipitate and analyzing it by Tennelec XLB Series 5 gas-flow proportional counters. Samples are batch processed with a blank to ensure sample contamination has not occurred.

III. CHANGE OF ANALYSIS PROCEDURES

REMP analytical results reporting with 2 Sigma error was initiated during 2014, replacing the 1 Sigma error reporting (CR # 706771).

Low-level Iodine-131 (LLI-131) test components were modified to include only the LLI-131 component; all other components such as Beryllium-7 and Potassium-40 were removed (CR # 707736).

Gamma spectroscopy milk Iodine-131 MDA requirement was removed from the "GAMMAMILK" analysis as the required low-level Iodine-131 (LLI-131) requirement is satisfied by the "GAMMALLI" LLI-131 preparation and testing procedure and gamma spectroscopy analysis (CR # 721898).

The gamma spectroscopy system was replaced during 2014 (10JUL2014). Gamma spectroscopy system hardware, detector cooling apparatus, software, electronics, nuclide identification libraries, and analytical test matrix components for test matrices were modified (CR # 739995).

As of first quarter 2014, the environmental TLDs that are placed in the field for REMP are Harshaw TLDs. Panasonic TLDs were the type of environmental TLDs for REMP monitoring prior to 2014. This change was a merger initiative in order to achieve fleet standardization of the TLD program.

IV. SAMPLING AND ANALYSIS PROCEDURES

A.1 AIRBORNE PARTICULATE AND RADIOIODINE

Airborne particulate and radioiodine samples at each of nine locations were composited continuously by means of continuous air samplers. Air particulates were collected on a particulate filter and radioiodines were collected in a charcoal cartridge positioned behind the filter in the sampler. The samplers are designed to operate at a constant flow rate (in order to compensate for any filter

loading) and are set to sample approximately 2 cubic feet per minute. Filters and cartridges were collected weekly. A separate weekly gamma analysis was performed on each charcoal cartridge. A weekly gross beta analysis was performed on each filter and then the filters were composited to produce quarterly filter samples for gamma analysis. The continuous composite samples were collected from the locations listed below.

Location 1	=	2.6 miles N
Location 2	=	1.4 miles NNE
Location 4	=	3.1 miles NNE
Location 5	=	>12 miles WNW – Pittsboro (Control)
Location 26	=	4.7 miles S
Location 47	=	3.4 miles SSW
Location 63	=	0.6 miles SW
Location 90	=	0.5 miles SSW
Location 91	=	1.6 miles ENE

A.2 DRINKING WATER

Weekly composite drinking water samples were collected from three locations, with aliquots going to biweekly and monthly composite samples. A low-level Iodine-131 analysis was performed on biweekly composites. Gross beta, tritium, and gamma analyses were performed on the monthly composites. The composites are collected from the locations listed below.

Location 38	=	6.2 miles WSW (Control)
Location 40	=	17.2 miles SSE Lillington
Location 51	=	Water Treatment Building (on Site)

A.3 SURFACE WATER

Weekly composite surface water samples were collected from three locations, with aliquots going to biweekly and monthly composite samples. A low-level Iodine-131 analysis was performed on the biweekly composites. Gross beta, tritium, and gamma analyses were performed on the monthly composites. The composites are collected from the locations listed below.

Location 26	=	4.7 miles S
Location 38	=	6.2 miles WSW (Control)
Location 40	=	17.2 miles SSE Lillington

A.4 GROUND WATER

Grab samples were collected quarterly from ground water wells at nineteen (19) locations. A gamma analysis and tritium analysis were performed on each sample. The samples were collected from the locations listed below.

Location 57	=	0.4 miles SSW
Location 59	=	0.5 miles NNE
Location 60	=	0.5 miles ESE
Location 68	=	0.2 miles W
Location 69	=	0.2 miles NNE
Location 70	=	0.4 miles E
Location 71	=	0.3 miles SE
Location 72	=	0.2 miles SE
Location 73	=	0.2 miles S
Location 74	=	0.2 miles SSE
Location 75	=	0.1 miles ESE
Location 76	=	0.1 miles S
Location 77	=	0.4 miles S
Location 78	=	0.5 miles S
Location 79	=	0.5 miles S
Location 80	=	0.6 miles S
Location 81	=	0.6 miles S
Location 82	=	0.6 miles S
Location 83	=	1.6 miles SSW

A.5 MILK

Monthly grab samples were collected at one location. A gamma and low-level Iodine-131 analysis was performed on each sample. The monthly grab samples were collected from the location listed below.

Location 5	=	Manco Dairy - >12 miles WNW (Control)
------------	---	---------------------------------------

A.6 BROADLEAF VEGETATION

Monthly samples, three different species, were collected at each of three locations during the growing season, May through October. A gamma analysis was performed on each sample. The samples were collected from the locations listed below.

Location 5	=	>12 miles NNW – Pittsboro (Control)
Location 12	=	0.9 miles SSW
Location 63	=	0.6 miles SW

A.7 FOOD PRODUCTS

Monthly samples, of three different types of broadleaf vegetation, were collected when available during the growing season at two locations. A gamma analysis was performed on each sample. The samples were collected from the location listed below.

Location 5 = >12 miles WNW – Pittsboro (Control)
Location 97 = 19.1 miles NW – Granite Springs Farm (Control)

A.8 AQUATIC VEGETATION

Annual samples were collected at each of the three locations. A gamma analysis was performed on each sample. The samples were collected from the locations listed below.

Location 26 = 4.7 miles S
Location 41 = 3.8 miles S
Location 61 = 2.5 miles E (Control)

A.9 FISH

Semiannual samples of bottom feeders (catfish) and free swimmers (sunfish and largemouth bass) were collected at each of two locations. A gamma analysis was performed on the edible portions of each sample. The samples were collected from the locations listed below.

Location 44 = Site varies in Harris Lake
Location 45 = Site varies in Cape Fear River above Buckhorn Dam (Control)

A.10 SHORELINE SEDIMENT

Semiannual samples were collected at each of two locations. A gamma analysis was performed on each sample following the drying and removal of rocks and clams. The samples were collected from the locations listed below.

Location 26 = 4.6 miles S
Location 41 = 3.8 miles S

A.11 BOTTOM SEDIMENT

Semiannual samples were collected from the one location. A gamma analysis was performed on each sample following the drying; the removal of rocks, clams, etc.; and grinding. The samples were collected from the location listed below.

Location 52 = 3.8 miles S

A.12 DIRECT GAMMA RADIATION (TLD)

Thermoluminescent dosimeters (TLD) were collected quarterly at forty-four locations. A gamma exposure rate was determined for each TLD. TLD locations are listed in Table 2.1-B. The TLDs were placed as indicated below.

- * An inner ring of 21 TLDs, one in each meteorological sector in the general area of the site boundary.
- * An outer ring of 16 TLDs, one in each meteorological sector in the 6 to 8 kilometer range.
- * The remaining TLDs were placed in special interest areas such as population centers, residential areas, schools, and at a control location.

A.13 ANNUAL LAND USE CENSUS

An Annual Land Use Census was conducted to identify within a distance of 8 kilometers (5.0 miles) from the plant, the nearest location from the site boundary in each of the sixteen meteorological sectors, the following:

- * The Nearest Residence
- * The Nearest Garden greater than 50 square meters or 500 square feet, producing broadleaf vegetables
- * The Nearest Milk-giving Animal (cow, goat, etc.)
- * The Nearest Meat Animal (beef, hogs, chickens, etc.)

The census was conducted during the growing season from 8/26 – 8/27/2014. Results are shown in Table 3.12.3. No changes were made to the sampling procedures during 2014 as a result of the 2014 census.

APPENDIX B

**RADIOLOGICAL
ENVIRONMENTAL MONITORING
PROGRAM**

SUMMARY OF RESULTS

2014

**HARRIS NUCLEAR PLANT
RADIOLOGICAL ENVIRONMENTAL MONITORING PROGRAM DATA SUMMARY**

Shearon Harris Nuclear Power Plant
Wake County, North Carolina

Docket Numbers: STN 50-400
Calendar Year: 2014

Medium or Pathway Sampled or Measured (Unit of Measurement)	Type and Total No. of Measurements Performed	Lower Limit of Detection (LLD) ⁽¹⁾	All Indicator Locations Mean ⁽²⁾⁽³⁾ Range ⁽²⁾	Location w/Highest Annual Mean ⁽²⁾		Control Locations Mean ⁽²⁾⁽³⁾ Range ⁽²⁾	No. of Non-Routine Report Meas.
				Name, Distance, and Direction	Mean ⁽²⁾⁽³⁾ Range ⁽²⁾		
Air Particulate (pCi/m ³)	Gross Beta 468 ⁽⁴⁾	See Table 2.2-C	1.82E-2 (416/416) 6.02E-3 – 4.11E-2	Loc. # 90 0.5 miles SSW	1.86E-2 (52/52) 7.24E-3 – 3.27E-2	Loc. # 5 1.82E-2 (52/52) 9.73E-3 – 3.32E-2	0
	Gamma 36	See Table 2.2-C	All less than LLD	----	----	All less than LLD	0
Air Radioiodine (pCi/m ³)	I-131 468 ⁽⁴⁾	See Table 2.2-C	All less than LLD	----	----	All less than LLD	0
Drinking Water ⁽⁴⁾⁽⁸⁾ (pCi/l)	I-131 78	See Table 2.2-C	All less than LLD	----	----	All less than LLD	0
	Gross Beta 39	4	2.95E+0 (26/26) 9.35E-1 – 6.60E+0	Loc. # 40 Lillington Cape Fear River 17.2 miles SSE	3.56E+0 (13/13) 1.82E+0 – 6.60E+0	Loc. # 38 4.06E+0 (13/13) 1.70E+0 – 1.07E+1	0
	Gamma 39	See Table 2.2-C	All less than LLD	----	----	All less than LLD	0
	Tritium ⁽⁵⁾ 39	2000 ⁽⁷⁾	4.83E+3 (13/26) 3.57E+3 – 7.17E+3	Loc. # 51 Water Treatment Building on Site	4.83E+3 (13/13) 3.57E+3 – 7.17E+3	All less than LLD	0
Surface Water ⁽⁴⁾ (pCi/l)	I-131 78	See Table 2.2-C	All less than LLD	----	----	All less than LLD	0
	Gross Beta 39	4	3.92E+0 (26/26) 1.82E+0 – 6.60E+0	Loc. # 26 Harris Lake Spillway 4.7 miles S	4.27E+0 (13/13) 3.35E+0 – 5.50E+0	Loc. # 38 4.06E+0 (13/13) 1.70E+0 – 1.07E+1	0
	Gamma 39	See Table 2.2-C	All less than LLD	----	----	All less than LLD	0
	Tritium 39	2000 ⁽⁷⁾	5.44E+3 (13/26) 3.68E+3 – 8.79E+3	Loc. # 26 Harris Lake Spillway 4.7 miles S	5.44E+3 (13/13) 3.68E+3 – 8.79E+3	All less than LLD	0

**HARRIS NUCLEAR PLANT
RADIOLOGICAL ENVIRONMENTAL MONITORING PROGRAM DATA SUMMARY (cont.)**

Shearon Harris Nuclear Power Plant
Wake County, North Carolina

Docket Numbers: STN 50-400
Calendar Year: 2014

Medium or Pathway Sampled or Measured (Unit of Measurement)	Type and Total No. of Measurements Performed	Lower Limit of Detection (LLD) ⁽¹⁾	All Indicator Locations Mean ⁽²⁾⁽³⁾ Range ⁽²⁾	Location w/Highest Annual Mean ⁽²⁾		Control Locations Mean ⁽²⁾⁽³⁾ Range ⁽²⁾	No. of Non-Routine Report Meas.
				Name, Distance, and Direction	Mean ⁽²⁾⁽³⁾ Range ⁽²⁾		
Ground Water (pCi/l)	Gamma 76	See Table 2.2-C	All less than LLD	----	----	No Control	0
	Tritium 76	2000 ⁽⁷⁾	6.04E+2 (27/76) 2.02E+2 – 1.71E+3	Loc. # 83 On Site (BD-MW16) along Cooling Tower Blowdown line 1.6 miles SSW	1.65E+3 (4/4) 1.54E+3 – 1.71E+3	No Control	0
Milk (pCi/l)	I-131 12	See Table 2.2-C	----	----	----	All less than LLD	0
	Gamma 12	See Table 2.2-C	----	----	----	All less than LLD	0
Broadleaf Vegetation (pCi/kg, wet)	Gamma 54 ⁽⁴⁾ Cs-137	See Table 2.2-C	4.77E+0 (1/36) Single Value	Loc. # 12 0.9 miles SSW	4.77E+0 (1/18) Single Value	Loc. # 5 2.20E+1 (1/18) Single Value	0
Food Products/Crops (pCi/kg, wet)	Gamma 19 ⁽⁴⁾	See Table 2.2-C	All less than LLD	----	----	All less than LLD	0
Aquatic Vegetation (pCi/kg, wet)	Gamma 3	See Table 2.2-C	All less than LLD	----	----	All less than LLD	0
Fish Bottom-Feeders (pCi/kg, wet)	Gamma 4	See Table 2.2-C	All less than LLD	----	----	All less than LLD	0
Fish Free-Swimmers (pCi/kg, wet)	Gamma 8	See Table 2.2-C	All less than LLD	----	----	All less than LLD	0
Sediments -- Shoreline (pCi/kg, dry)	Gamma 4	See Table 2.2-C	All less than LLD	----	----	No Control	0

**HARRIS NUCLEAR PLANT
RADIOLOGICAL ENVIRONMENTAL MONITORING PROGRAM DATA SUMMARY (cont.)**

Shearon Harris Nuclear Plant
Wake County, North Carolina

Docket Numbers: STN 50-400
Calendar Year: 2014

Medium or Pathway Sampled or Measured (Unit of Measurement)	Type and Total No. of Measurements Performed	Lower Limit of Detection (LLD) ⁽¹⁾	All Indicator Locations Mean ⁽²⁾⁽³⁾ Range ⁽²⁾	Location w/Highest Annual Mean ⁽²⁾		Control Locations Mean ⁽²⁾⁽³⁾ Range ⁽²⁾	No. of Non-Routine Report Meas.
				Name, Distance, and Direction	Mean ⁽²⁾⁽³⁾ Range ⁽²⁾		
Sediments -- Bottom (pCi/kg, dry)	Gamma 2 Co-58	See Table 2.2-C	2.01E+1 (1/2) Single Value	Loc. # 52 Harris Lake Cooling Tower Mixing Zone 3.8 miles S	2.01E+1 (1/2) Single Value	No Control	0
	Co-60	See Table 2.2-C	4.31E+2 (2/2) 7.68E+1 – 7.86E+2	Loc. # 52 Harris Lake Cooling Tower Mixing Zone 3.8 miles S	4.31E+2 (2/2) 7.68E+1 – 7.86E+2	No Control	0
	Cs-137	See Table 2.2-C	1.26E+2 (2/2) 3.39E+1 – 2.18E+2	Loc. # 52 Harris Lake Cooling Tower Mixing Zone 3.8 miles S	1.26E+2 (2/2) 3.39E+1 – 2.18E+2	No Control	0
Direct Radiation (TLD) (mR per quarter) ⁽⁶⁾	TLD Readout 173 ⁽⁴⁾	-----	1.46E+1 (169/169) 9.12E+0 – 2.43E+1	Loc. # 49 2.5 miles NE	1.86E+1 (4/4) 1.64E+1 – 2.22E+1	Loc. # 5 1.82E+1 (4/4) 1.66E+1 – 2.05E+1	0

Footnotes to Appendix B

1. The Lower Limit of Detection (LLD) is the smallest concentration of radioactive material in a sample that will yield a net count above system background which will be detected with 95 percent probability and with only 5 percent probability of falsely concluding that a blank observation represents a "real" signal. Due to counting statistics and varying volumes, occasionally lower LLDs are achieved. Refer to Section 2.3.2 for an explanation of how LLD values were derived.
2. Mean and range are based on detectable measurements only.
3. The fractions of all samples with detectable activities at specific locations are indicated in parentheses.
4. Missing samples or surveillances are discussed in Appendix C or Appendix D.
5. Although quarterly composite samples are required, monthly composite samples are used to provide more frequent and sensitive analyses.
6. TLD exposure is reported in milliroentgen (mR) per standard quarter (91 days).
7. Tritium Lower Limit of Detection (LLD) is approximately $2.50E+2$ pCi/L for samples that typically demonstrate activity less than the LLD. The LLD was lowered in order to maintain comparable LLD and result values with the NC Division of Radiation Protection (NCDRP) Laboratory.
8. Drinking Water 51 (DW-51) has been included, as of 2009, in the Data Summary even though it does not meet the EPA (Environmental Protection Agency) definition of a public drinking water supply.

APPENDIX C

SAMPLING DEVIATIONS

&

UNAVAILABLE ANALYSES

APPENDIX C

HARRIS NUCLEAR PLANT SAMPLING DEVIATIONS & UNAVAILABLE ANALYSES

DEVIATIONS & UNAVAILABLE REASON CODES					
BF	Blown Fuse	PI	Power Interrupt	SM	Motor / Rotor Seized
FZ	Sample Frozen	PM	Preventative Maintenance	TF	Torn Filter
IW	Inclement Weather	PO	Power Outage	VN	Vandalism
LC	Line Clog to Sampler	PS	Power out of service / Undergoing Repair	CN	Construction
OT	Other	SL	Sample Loss / Lost due to Lab Accident	SU	Seasonal Unavailability

C.1 SAMPLING DEVIATIONS

Air Particulate and Air Radioiodines

Any REMP weekly air samples (Air Cartridge – AC or Air Radioiodine – AR) that experience any downtime during a surveillance period will be reported as a Deviation and will be classified as a “Sampling Deviation”. However, the sample will be counted and the data reported, whereas a Deviation with no available sample will be classified as an “Unavailable Analyses” and will not have any data reported. The air samplers operated for a total of 99.8% availability in 2014.

Location	Scheduled Collection Dates	Code	Description & Action to Prevent Recurrence	Corrective Action
26	12/30/13 – 1/6/14	PI	5.4 hours of downtime due to high winds.	CR # 651081
47	12/30/13 – 1/6/14	PI	5.4 hours of downtime due to high winds.	CR # 654084
1	1/6/14 – 1/13/14	PI	10.67 hours of downtime due to severe thunderstorms with high winds and tornado warnings.	CR # 655586
4	1/6/14 – 1/13/14	PI	18.88 hours of downtime due to severe thunderstorms with high winds and tornado warnings.	CR # 655598
26	1/6/14 – 1/13/14	PI	21.32 hours of downtime due to severe thunderstorms with high winds and tornado warnings.	CR # 655600
47	1/6/14 – 1/13/14	PI	21.32 hours of downtime due to severe thunderstorms with high winds and tornado warnings.	CR # 655601
1	2/10/14 – 2/17/14	PI	3.4 hours of downtime due to snowstorm with ice.	CR # 669803
4	2/10/14 – 2/17/14	PI	3.3 hours of downtime due to snowstorm with ice.	CR # 669804
63	5/12/14 – 5/19/14	PI	4.3 hours of downtime due to severe thunderstorms with high winds.	CR # 688577
90	5/12/14 – 5/19/14	PI	4.3 hours of downtime due to severe thunderstorms with high winds.	CR # 688583
91	5/19/14 – 5/27/14	PO	72.03 hours of downtime due to a tripped breaker.	CR # 689793
5	7/7/14 – 7/14/14	PI	0.51 hours of downtime due to thunderstorms in the area.	CR # 699420
5	7/14/14 – 7/21/14	PI	0.65 hours of downtime due to thunderstorms in the area.	CR # 699436
91	7/21/14 – 7/28/14	PI	2.57 hours of downtime due to thunderstorms in the area.	CR # 700911
5	9/2/14 – 9/8/14	PI	0.36 hours of downtime due to thunderstorms in the area.	CR # 707574

C.2 UNAVAILABLE ANALYSES

Food Products / Crops

Location	Scheduled Collection Dates	Code	Description & Action to Prevent Recurrence	Corrective Action
5	January 2014	SU	Seasonally unavailable – nothing planted	CR # 655290
5	February 2014	SU	Seasonally unavailable – nothing planted	CR # 675743
5	March 2014	SU	Seasonally unavailable – nothing planted	CR # 675743
5	April 2014	SU	Seasonally unavailable – nothing planted	CR # 682350
5	May 2014	SU	Seasonally unavailable due to insufficient growing time.	CR # 687253
5	June 2014	SU	Seasonally unavailable due to insufficient growing time.	CR # 692137
5	September 2014	SU	Unavailable due to crops plowed up and nothing replanted.	CR # 708533
5	October 2014	SU	Unavailable due to crops plowed up and nothing replanted.	CR # 713473
5	November 2014	SU	Unavailable due to crops plowed up and nothing replanted.	CR # 708037
5	December	SU	Unavailable due to crops plowed up and nothing replanted.	CR # 723991
97	September 2014	SU	1 out of 3 food products / crops was unavailable for sampling.	CR # 708534

Milk / Broadleaf Vegetation

Location	Scheduled Collection Dates	Code	Description & Action to Prevent Recurrence	Corrective Action
96	1/1/14 – 12/31/14	OT	Humbug Farm (Goats) ceased operation in 2013 – No Milk samples have been collected since the operation was ceased.	CR # 604191

TLD

Location	Scheduled Collection Dates	Code	Description & Action to Prevent Recurrence	Corrective Action
27	1/9/14 – 4/9/14 (1 st Qtr. 2014)	CN	TLD missing in field due to tree removal in area near right-of-way clean-up.	CR # 681321
35	4/9/14 – 7/9/14 (2 nd Qtr. 2014)	VN	TLD was missing in the field due to vandalism.	CR # 697384
34	10/8/14 – 1/7/15 (4 th Qtr. 2014)	VN	TLD was missing in the field due to vandalism.	CR # 726446

APPENDIX D

ANALYTICAL DEVIATIONS

APPENDIX D

HARRIS NUCLEAR PLANT

ANALYTICAL DEVIATIONS

No Analytical deviations were incurred for the 2014 HNP Radiological Environmental Monitoring Program.

APPENDIX E

**RADIOLOGICAL
ENVIRONMENTAL MONITORING
PROGRAM RESULTS**

2014

This appendix includes sample analysis report summaries and supportive data generated from each sample medium for 2014.

HARRIS Radiological Environmental Monitoring Analysis Report - 2014 (Appendix E)

Media Type: AIR PARTICULATE Concentration (Activity): pCi/m3

Sample Point 1 [INDICATOR - N @ 2.6 miles]

Sample ID	Sample Dates	Nuclide	Activity	Sigma Error ¹	LLD
280668	12/30/2013 - 1/6/2014	Beta	1.44E-02	2.36E-03	6.65E-03
280841	1/6/2014 - 1/13/2014	Beta	1.81E-02	2.63E-03	7.18E-03
281200	1/13/2014 - 1/20/2014	Beta	1.29E-02	2.36E-03	6.76E-03
281521	1/20/2014 - 1/27/2014	Beta	1.58E-02	2.38E-03	6.52E-03
282144	1/27/2014 - 2/3/2014	Beta	1.63E-02	2.43E-03	6.67E-03
282956	2/3/2014 - 2/10/2014	Beta	1.20E-02	1.27E-03	3.12E-03
283403	2/10/2014 - 2/17/2014	Beta	2.32E-02	1.55E-03	3.27E-03
284570	2/17/2014 - 2/24/2014	Beta	1.70E-02	1.44E-03	3.37E-03
285131	2/24/2014 - 3/3/2014	Beta	2.25E-02	1.51E-03	3.08E-03
285736	3/3/2014 - 3/10/2014	Beta	1.73E-02	1.36E-03	2.93E-03
286240	3/10/2014 - 3/17/2014	Beta	1.62E-02	1.36E-03	3.04E-03
287125	3/17/2014 - 3/24/2014	Beta	6.02E-03	1.12E-03	3.23E-03
288376	3/24/2014 - 3/31/2014	Beta	1.46E-02	1.33E-03	3.11E-03
289017	12/30/2013 - 3/31/2014	Cs-134	<3.55E-04	0.00E+00	3.55E-04
		Cs-137	<3.88E-04	0.00E+00	3.88E-04
		Be-7	1.24E-01	7.07E-03	6.16E-03
		K-40	1.49E-02	2.39E-03	4.62E-03
289100	3/31/2014 - 4/7/2014	Beta	1.71E-02	1.42E-03	3.23E-03
289486	4/7/2014 - 4/14/2014	Beta	1.65E-02	1.39E-03	3.15E-03
289896	4/14/2014 - 4/21/2014	Beta	1.91E-02	1.41E-03	2.99E-03
291501	4/21/2014 - 4/28/2014	Beta	1.90E-02	1.38E-03	2.80E-03
292795	4/28/2014 - 5/5/2014	Beta	1.05E-02	1.16E-03	2.81E-03
293057	5/5/2014 - 5/12/2014	Beta	2.32E-02	1.55E-03	3.16E-03
294688	5/12/2014 - 5/19/2014	Beta	2.10E-02	1.46E-03	3.00E-03
295197	5/19/2014 - 5/27/2014	Beta	1.75E-02	1.25E-03	2.59E-03
295458	5/27/2014 - 6/2/2014	Beta	1.59E-02	1.50E-03	3.54E-03

(1) Effective 10JUL2014, analytical samples indicating detectable activity are reported with 2 Sigma error.



HARRIS Radiological Environmental Monitoring Analysis Report - 2014 (Appendix E)

Media Type: AIR PARTICULATE Concentration (Activity): pCi/m3

Sample Point 1 [INDICATOR - N @ 2.6 miles]

Sample ID:	Sample Dates:	Nuclide	Activity	Sigma Error ¹	LLD
295973	6/2/2014 - 6/9/2014	Beta	1.61E-02	1.40E-03	3.26E-03
296218	6/9/2014 - 6/16/2014	Beta	1.65E-02	1.33E-03	2.87E-03
296739	6/16/2014 - 6/23/2014	Beta	1.92E-02	1.44E-03	3.10E-03
296966	6/23/2014 - 6/30/2014	Beta	1.34E-02	1.33E-03	3.24E-03
297281	3/31/2014 - 6/30/2014	Cs-134	<5.51E-04	0.00E+00	5.51E-04
		Cs-137	<6.83E-04	0.00E+00	6.83E-04
		Be-7	1.35E-01	2.62E-02	2.16E-02
		K-40	1.97E-02	1.06E-02	1.34E-02
297363	6/30/2014 - 7/7/2014	Beta	1.68E-02	2.64E-03	2.92E-03
297651	7/7/2014 - 7/14/2014	Beta	1.83E-02	2.76E-03	3.04E-03
298187	7/14/2014 - 7/21/2014	Beta	1.60E-02	2.56E-03	2.80E-03
350170	7/21/2014 - 7/28/2014	Beta	1.64E-02	2.67E-03	3.05E-03
350911	7/28/2014 - 8/4/2014	Beta	1.26E-02	2.36E-03	2.73E-03
351157	8/4/2014 - 8/11/2014	Beta	2.89E-02	3.07E-03	2.55E-03
351523	8/11/2014 - 8/18/2014	Beta	2.04E-02	2.82E-03	2.94E-03
353386	8/18/2014 - 8/25/2014	Beta	1.93E-02	2.82E-03	3.07E-03
353957	8/25/2014 - 9/2/2014	Beta	1.99E-02	2.43E-03	2.20E-03
354403	9/2/2014 - 9/8/2014	Beta	1.07E-02	2.71E-03	3.60E-03
354714	9/8/2014 - 9/15/2014	Beta	8.61E-03	2.19E-03	2.89E-03
355073	9/15/2014 - 9/22/2014	Beta	3.15E-02	3.33E-03	3.09E-03
355579	9/22/2014 - 9/29/2014	Beta	1.32E-02	2.40E-03	2.76E-03
355588	6/30/2014 - 9/29/2014	Cs-134	<1.79E-04	0.00E+00	1.79E-04
		Cs-137	<6.84E-04	0.00E+00	6.84E-04
		Be-7	1.07E-01	2.18E-02	1.50E-02
		K-40	1.27E-02	7.36E-03	6.72E-03
356428	9/29/2014 - 10/6/2014	Beta	2.71E-02	3.07E-03	2.85E-03
356996	10/6/2014 - 10/13/2014	Beta	2.30E-02	3.00E-03	3.13E-03
357992	10/13/2014 - 10/20/2014	Beta	1.53E-02	2.47E-03	2.68E-03

(1) Effective 10JUL2014, analytical samples indicating detectable activity are reported with 2 Sigma error.



HARRIS Radiological Environmental Monitoring Analysis Report - 2014 (Appendix E)

Media Type: AIR PARTICULATE Concentration (Activity): pCi/m3

Sample Point 1 [INDICATOR - N @ 2.6 miles]

Sample ID:	Sample Dates:	Nuclide	Activity	Sigma Error ¹	LLD
358613	10/20/2014 - 10/27/2014	Beta	1.52E-02	2.52E-03	2.81E-03
359216	10/27/2014 - 11/3/2014	Beta	2.21E-02	2.95E-03	3.11E-03
359978	11/3/2014 - 11/10/2014	Beta	2.33E-02	2.96E-03	2.98E-03
360665	11/10/2014 - 11/17/2014	Beta	2.22E-02	2.98E-03	3.20E-03
361531	11/17/2014 - 11/24/2014	Beta	2.68E-02	3.10E-03	2.99E-03
361915	11/24/2014 - 12/1/2014	Beta	1.68E-02	2.64E-03	2.95E-03
362731	12/1/2014 - 12/8/2014	Beta	2.07E-02	2.80E-03	2.98E-03
363476	12/8/2014 - 12/15/2014	Beta	1.93E-02	2.74E-03	2.87E-03
363927	12/15/2014 - 12/22/2014	Beta	2.18E-02	2.92E-03	3.07E-03
364449	12/22/2014 - 12/29/2014	Beta	1.42E-02	2.52E-03	2.94E-03
364458	9/29/2014 - 12/29/2014	Cs-134	<7.20E-04	0.00E+00	7.20E-04
		Cs-137	<7.50E-04	0.00E+00	7.50E-04
		Be-7	1.02E-01	2.21E-02	2.00E-02
		K-40	<2.00E-02	0.00E+00	2.00E-02

Sample Point 2 [INDICATOR - NNE @ 1.4 miles]

Sample ID:	Sample Dates:	Nuclide	Activity	Sigma Error ¹	LLD
280669	12/30/2013 - 1/6/2014	Beta	1.27E-02	2.34E-03	6.73E-03
280842	1/6/2014 - 1/13/2014	Beta	1.97E-02	2.56E-03	6.79E-03
281201	1/13/2014 - 1/20/2014	Beta	1.20E-02	2.31E-03	6.68E-03
281522	1/20/2014 - 1/27/2014	Beta	1.81E-02	2.43E-03	6.45E-03
282145	1/27/2014 - 2/3/2014	Beta	1.46E-02	2.36E-03	6.60E-03
282957	2/3/2014 - 2/10/2014	Beta	1.29E-02	1.20E-03	2.84E-03
283404	2/10/2014 - 2/17/2014	Beta	1.87E-02	1.45E-03	3.27E-03
284571	2/17/2014 - 2/24/2014	Beta	1.64E-02	1.43E-03	3.37E-03
285132	2/24/2014 - 3/3/2014	Beta	2.53E-02	1.57E-03	3.08E-03
285737	3/3/2014 - 3/10/2014	Beta	1.56E-02	1.32E-03	2.93E-03
286241	3/10/2014 - 3/17/2014	Beta	1.72E-02	1.38E-03	3.05E-03
287126	3/17/2014 - 3/24/2014	Beta	1.23E-02	1.30E-03	3.24E-03

(1) Effective 10JUL2014, analytical samples indicating detectable activity are reported with 2 Sigma error.



HARRIS Radiological Environmental Monitoring Analysis Report - 2014 (Appendix E)

Media Type: AIR PARTICULATE Concentration (Activity): pCi/m3

Sample Point 2 [INDICATOR - NNE @ 1.4 miles]

Sample ID:	Sample Dates:	Nuclide	Activity	Sigma Error ¹	LLD
288377	3/24/2014 - 3/31/2014	Beta	1.35E-02	1.30E-03	3.11E-03
289053	12/30/2013 - 3/31/2014	Cs-134	<3.25E-04	0.00E+00	3.25E-04
		Cs-137	<3.72E-04	0.00E+00	3.72E-04
		Be-7	1.34E-01	6.20E-03	6.11E-03
		K-40	8.54E-03	2.50E-03	4.47E-03
289101	3/31/2014 - 4/7/2014	Beta	1.51E-02	1.37E-03	3.22E-03
289487	4/7/2014 - 4/14/2014	Beta	1.75E-02	1.42E-03	3.19E-03
289897	4/14/2014 - 4/21/2014	Beta	1.92E-02	1.42E-03	2.99E-03
291502	4/21/2014 - 4/28/2014	Beta	2.05E-02	1.42E-03	2.81E-03
292796	4/28/2014 - 5/5/2014	Beta	1.66E-02	1.30E-03	2.75E-03
293058	5/5/2014 - 5/12/2014	Beta	2.59E-02	1.61E-03	3.18E-03
294689	5/12/2014 - 5/19/2014	Beta	2.21E-02	1.49E-03	3.01E-03
295198	5/19/2014 - 5/27/2014	Beta	2.02E-02	1.32E-03	2.60E-03
295459	5/27/2014 - 6/2/2014	Beta	2.19E-02	1.66E-03	3.55E-03
295974	6/2/2014 - 6/9/2014	Beta	1.78E-02	1.44E-03	3.28E-03
296219	6/9/2014 - 6/16/2014	Beta	1.61E-02	1.32E-03	2.87E-03
296740	6/16/2014 - 6/23/2014	Beta	1.53E-02	1.38E-03	3.19E-03
296967	6/23/2014 - 6/30/2014	Beta	1.72E-02	1.43E-03	3.25E-03
297317	3/31/2014 - 6/30/2014	Cs-134	<5.06E-04	0.00E+00	5.06E-04
		Cs-137	<8.73E-04	0.00E+00	8.73E-04
		Be-7	1.42E-01	3.48E-02	3.15E-02
		K-40	1.04E-02	7.89E-03	4.01E-03
297364	6/30/2014 - 7/7/2014	Beta	1.82E-02	2.72E-03	2.96E-03
297652	7/7/2014 - 7/14/2014	Beta	2.06E-02	2.89E-03	3.07E-03
298188	7/14/2014 - 7/21/2014	Beta	1.75E-02	2.63E-03	2.80E-03
350171	7/21/2014 - 7/28/2014	Beta	1.50E-02	2.60E-03	3.05E-03
350912	7/28/2014 - 8/4/2014	Beta	1.28E-02	2.36E-03	2.73E-03
351158	8/4/2014 - 8/11/2014	Beta	2.80E-02	3.03E-03	2.55E-03

(1) Effective 10JUL2014, analytical samples indicating detectable activity are reported with 2 Sigma error.



HARRIS Radiological Environmental Monitoring Analysis Report - 2014 (Appendix E)

Media Type: AIR PARTICULATE Concentration (Activity): pCi/m3

Sample Point 2 [INDICATOR - NNE @ 1.4 miles]

Sample ID:	Sample Dates:	Nuclide	Activity	Sigma Error ¹	LLD
351524	8/11/2014 - 8/18/2014	Beta	2.16E-02	2.87E-03	2.94E-03
353387	8/18/2014 - 8/25/2014	Beta	1.89E-02	2.80E-03	3.07E-03
353959	8/25/2014 - 9/2/2014	Beta	1.77E-02	2.33E-03	2.20E-03
354404	9/2/2014 - 9/8/2014	Beta	9.20E-03	2.62E-03	3.61E-03
354715	9/8/2014 - 9/15/2014	Beta	1.06E-02	2.31E-03	2.89E-03
355077	9/15/2014 - 9/22/2014	Beta	2.55E-02	3.09E-03	3.09E-03
355580	9/22/2014 - 9/29/2014	Beta	1.30E-02	2.39E-03	2.77E-03
355589	6/30/2014 - 9/29/2014	Cs-134	<6.29E-04	0.00E+00	6.29E-04
		Cs-137	<7.01E-04	0.00E+00	7.01E-04
		Be-7	1.11E-01	2.41E-02	2.14E-02
		K-40	<1.95E-02	0.00E+00	1.95E-02
356429	9/29/2014 - 10/6/2014	Beta	2.20E-02	2.86E-03	2.85E-03
356997	10/6/2014 - 10/13/2014	Beta	2.16E-02	2.94E-03	3.13E-03
357993	10/13/2014 - 10/20/2014	Beta	1.50E-02	2.46E-03	2.68E-03
358614	10/20/2014 - 10/27/2014	Beta	1.31E-02	2.40E-03	2.81E-03
359217	10/27/2014 - 11/3/2014	Beta	1.97E-02	2.84E-03	3.11E-03
359979	11/3/2014 - 11/10/2014	Beta	2.09E-02	2.85E-03	2.98E-03
360666	11/10/2014 - 11/17/2014	Beta	2.13E-02	2.94E-03	3.20E-03
361532	11/17/2014 - 11/24/2014	Beta	2.28E-02	2.94E-03	2.99E-03
361916	11/24/2014 - 12/1/2014	Beta	1.97E-02	2.78E-03	2.95E-03
362732	12/1/2014 - 12/8/2014	Beta	1.70E-02	2.72E-03	3.12E-03
363477	12/8/2014 - 12/15/2014	Beta	2.00E-02	2.77E-03	2.87E-03
363928	12/15/2014 - 12/22/2014	Beta	2.17E-02	2.92E-03	3.06E-03
364450	12/22/2014 - 12/29/2014	Beta	1.36E-02	2.48E-03	2.94E-03
364459	9/29/2014 - 12/29/2014	Cs-134	<7.89E-04	0.00E+00	7.89E-04
		Cs-137	<6.83E-04	0.00E+00	6.83E-04
		Be-7	8.62E-02	1.99E-02	1.86E-02
		K-40	<1.51E-02	0.00E+00	1.51E-02

(1) Effective 10JUL2014, analytical samples indicating detectable activity are reported with 2 Sigma error.



HARRIS Radiological Environmental Monitoring Analysis Report - 2014 (Appendix E)

Media Type: AIR PARTICULATE Concentration (Activity): pCi/m3

Sample Point 4 [INDICATOR - NNE @ 3.1 miles]

Sample ID:	Sample Dates:	Nuclide	Activity	Sigma Error ¹	LLD
280672	12/30/2013 - 1/6/2014	Beta	1.54E-02	2.26E-03	6.21E-03
280845	1/6/2014 - 1/13/2014	Beta	1.91E-02	2.63E-03	7.05E-03
281204	1/13/2014 - 1/20/2014	Beta	1.43E-02	2.24E-03	6.19E-03
281525	1/20/2014 - 1/27/2014	Beta	1.70E-02	2.25E-03	5.97E-03
282148	1/27/2014 - 2/3/2014	Beta	1.61E-02	2.26E-03	6.10E-03
282960	2/3/2014 - 2/10/2014	Beta	1.24E-02	1.28E-03	3.12E-03
283407	2/10/2014 - 2/17/2014	Beta	2.17E-02	1.51E-03	3.27E-03
284573	2/17/2014 - 2/24/2014	Beta	1.65E-02	1.43E-03	3.37E-03
285134	2/24/2014 - 3/3/2014	Beta	2.36E-02	1.54E-03	3.08E-03
285739	3/3/2014 - 3/10/2014	Beta	2.00E-02	1.42E-03	2.93E-03
286243	3/10/2014 - 3/17/2014	Beta	1.81E-02	1.41E-03	3.05E-03
287128	3/17/2014 - 3/24/2014	Beta	1.15E-02	1.28E-03	3.24E-03
288379	3/24/2014 - 3/31/2014	Beta	1.28E-02	1.28E-03	3.11E-03
289009	12/30/2013 - 3/31/2014	Cs-134	<3.90E-04	0.00E+00	3.90E-04
		Cs-137	<4.20E-04	0.00E+00	4.20E-04
		Be-7	1.43E-01	7.10E-03	5.93E-03
		K-40	1.50E-02	2.38E-03	5.34E-03
289103	3/31/2014 - 4/7/2014	Beta	1.67E-02	1.41E-03	3.22E-03
289489	4/7/2014 - 4/14/2014	Beta	1.72E-02	1.41E-03	3.18E-03
289899	4/14/2014 - 4/21/2014	Beta	1.77E-02	1.38E-03	2.99E-03
291504	4/21/2014 - 4/28/2014	Beta	1.91E-02	1.38E-03	2.80E-03
292798	4/28/2014 - 5/5/2014	Beta	1.46E-02	1.27E-03	2.82E-03
293060	5/5/2014 - 5/12/2014	Beta	2.50E-02	1.58E-03	3.16E-03
294691	5/12/2014 - 5/19/2014	Beta	2.12E-02	1.47E-03	3.00E-03
295200	5/19/2014 - 5/27/2014	Beta	2.02E-02	1.31E-03	2.60E-03
295461	5/27/2014 - 6/2/2014	Beta	1.60E-02	1.51E-03	3.55E-03

(1) Effective 10JUL2014, analytical samples indicating detectable activity are reported with 2 Sigma error.



HARRIS Radiological Environmental Monitoring Analysis Report - 2014 (Appendix E)

Media Type: AIR PARTICULATE Concentration (Activity): pCi/m3

Sample Point 4 [INDICATOR - NNE @ 3.1 miles]

Sample ID:	Sample Dates:	Nuclide	Activity	Sigma Error ¹	LLD
295976	6/2/2014 - 6/9/2014	Beta	1.53E-02	1.39E-03	3.29E-03
296221	6/9/2014 - 6/16/2014	Beta	1.81E-02	1.38E-03	2.89E-03
296742	6/16/2014 - 6/23/2014	Beta	1.90E-02	1.44E-03	3.14E-03
296969	6/23/2014 - 6/30/2014	Beta	1.54E-02	1.38E-03	3.25E-03
297273	3/31/2014 - 6/30/2014	Cs-134	<5.25E-04	0.00E+00	5.25E-04
		Cs-137	<1.80E-04	0.00E+00	1.80E-04
		Be-7	1.38E-01	2.90E-02	1.82E-02
		K-40	<1.85E-02	0.00E+00	1.85E-02
297366	6/30/2014 - 7/7/2014	Beta	1.93E-02	2.76E-03	2.93E-03
297654	7/7/2014 - 7/14/2014	Beta	2.02E-02	2.85E-03	3.05E-03
298190	7/14/2014 - 7/21/2014	Beta	1.56E-02	2.54E-03	2.80E-03
350173	7/21/2014 - 7/28/2014	Beta	1.58E-02	2.65E-03	3.06E-03
350914	7/28/2014 - 8/4/2014	Beta	1.15E-02	2.29E-03	2.73E-03
351160	8/4/2014 - 8/11/2014	Beta	2.66E-02	2.97E-03	2.56E-03
351526	8/11/2014 - 8/18/2014	Beta	1.64E-02	2.63E-03	2.94E-03
353389	8/18/2014 - 8/25/2014	Beta	2.18E-02	2.94E-03	3.08E-03
353965	8/25/2014 - 9/2/2014	Beta	2.13E-02	2.50E-03	2.20E-03
354406	9/2/2014 - 9/8/2014	Beta	1.01E-02	2.68E-03	3.61E-03
354717	9/8/2014 - 9/15/2014	Beta	1.09E-02	2.33E-03	2.89E-03
355082	9/15/2014 - 9/22/2014	Beta	3.26E-02	3.38E-03	3.10E-03
355582	9/22/2014 - 9/29/2014	Beta	1.25E-02	2.36E-03	2.76E-03
355591	6/30/2014 - 9/29/2014	Cs-134	<1.23E-03	0.00E+00	1.23E-03
		Cs-137	<5.75E-04	0.00E+00	5.75E-04
		Be-7	1.12E-01	2.57E-02	2.62E-02
		K-40	1.04E-02	9.92E-03	1.52E-02
356431	9/29/2014 - 10/6/2014	Beta	2.61E-02	3.03E-03	2.85E-03
356999	10/6/2014 - 10/13/2014	Beta	2.31E-02	3.00E-03	3.13E-03
357995	10/13/2014 - 10/20/2014	Beta	1.63E-02	2.52E-03	2.68E-03

(1) Effective 10JUL2014, analytical samples indicating detectable activity are reported with 2 Sigma error.



HARRIS Radiological Environmental Monitoring Analysis Report - 2014 (Appendix E)

Media Type: AIR PARTICULATE Concentration (Activity): pCi/m3

Sample Point 4 [INDICATOR - NNE @ 3.1 miles]

Sample ID	Sample Dates	Nuclide	Activity	Sigma Error ¹	LLD
358616	10/20/2014 - 10/27/2014	Beta	1.68E-02	2.60E-03	2.81E-03
359220	10/27/2014 - 11/3/2014	Beta	2.25E-02	2.97E-03	3.11E-03
359981	11/3/2014 - 11/10/2014	Beta	2.63E-02	3.08E-03	2.98E-03
360668	11/10/2014 - 11/17/2014	Beta	1.81E-02	2.80E-03	3.20E-03
361534	11/17/2014 - 11/24/2014	Beta	2.46E-02	3.02E-03	2.99E-03
361918	11/24/2014 - 12/1/2014	Beta	1.66E-02	2.63E-03	2.95E-03
362734	12/1/2014 - 12/8/2014	Beta	2.47E-02	3.06E-03	3.12E-03
363479	12/8/2014 - 12/15/2014	Beta	1.98E-02	2.76E-03	2.87E-03
363930	12/15/2014 - 12/22/2014	Beta	2.49E-02	3.05E-03	3.07E-03
364452	12/22/2014 - 12/29/2014	Beta	1.60E-02	2.60E-03	2.94E-03
364461	9/29/2014 - 12/29/2014	Cs-134	<8.81E-04	0.00E+00	8.81E-04
		Cs-137	<8.47E-04	0.00E+00	8.47E-04
		Be-7	1.15E-01	2.20E-02	1.42E-02
		K-40	<2.11E-02	0.00E+00	2.11E-02

Sample Point 5 [CONTROL - WNW @ 12 miles]

Sample ID	Sample Dates	Nuclide	Activity	Sigma Error ¹	LLD
280674	12/30/2013 - 1/6/2014	Beta	1.24E-02	2.46E-03	7.18E-03
280847	1/6/2014 - 1/13/2014	Beta	1.34E-02	2.51E-03	7.22E-03
281206	1/13/2014 - 1/20/2014	Beta	1.07E-02	2.40E-03	7.12E-03
281527	1/20/2014 - 1/27/2014	Beta	1.73E-02	2.53E-03	6.89E-03
282150	1/27/2014 - 2/3/2014	Beta	1.36E-02	2.47E-03	7.05E-03
282962	2/3/2014 - 2/10/2014	Beta	1.47E-02	1.34E-03	3.13E-03
283409	2/10/2014 - 2/17/2014	Beta	2.01E-02	1.48E-03	3.27E-03
284575	2/17/2014 - 2/24/2014	Beta	1.49E-02	1.39E-03	3.37E-03
285136	2/24/2014 - 3/3/2014	Beta	2.01E-02	1.46E-03	3.06E-03
285741	3/3/2014 - 3/10/2014	Beta	1.39E-02	1.28E-03	2.95E-03
286245	3/10/2014 - 3/17/2014	Beta	1.82E-02	1.41E-03	3.05E-03
287130	3/17/2014 - 3/24/2014	Beta	1.15E-02	1.28E-03	3.24E-03

(1) Effective 10JUL2014, analytical samples indicating detectable activity are reported with 2 Sigma error.



HARRIS Radiological Environmental Monitoring Analysis Report - 2014 (Appendix E)

Media Type: AIR PARTICULATE Concentration (Activity): pCi/m3

Sample Point 5 [CONTROL - WNW @ 12 miles]

Sample ID:	Sample Dates:	Nuclide	Activity	Sigma Error ¹	LLD
288381	3/24/2014 - 3/31/2014	Beta	1.32E-02	1.29E-03	3.11E-03
289011	12/30/2013 - 3/31/2014	Cs-134	<4.55E-04	0.00E+00	4.55E-04
		Cs-137	<3.60E-04	0.00E+00	3.60E-04
		Be-7	1.33E-01	7.42E-03	7.65E-03
		K-40	1.09E-02	2.73E-03	3.95E-03
289105	3/31/2014 - 4/7/2014	Beta	1.46E-02	1.35E-03	3.22E-03
289491	4/7/2014 - 4/14/2014	Beta	1.62E-02	1.39E-03	3.19E-03
289901	4/14/2014 - 4/21/2014	Beta	1.92E-02	1.43E-03	3.02E-03
291506	4/21/2014 - 4/28/2014	Beta	1.93E-02	1.39E-03	2.81E-03
292800	4/28/2014 - 5/5/2014	Beta	1.62E-02	1.31E-03	2.82E-03
293062	5/5/2014 - 5/12/2014	Beta	2.23E-02	1.53E-03	3.18E-03
294693	5/12/2014 - 5/19/2014	Beta	1.95E-02	1.42E-03	2.99E-03
295202	5/19/2014 - 5/27/2014	Beta	2.15E-02	1.34E-03	2.60E-03
295463	5/27/2014 - 6/2/2014	Beta	1.65E-02	1.52E-03	3.54E-03
295978	6/2/2014 - 6/9/2014	Beta	1.52E-02	1.36E-03	3.23E-03
296223	6/9/2014 - 6/16/2014	Beta	1.69E-02	1.35E-03	2.89E-03
296744	6/16/2014 - 6/23/2014	Beta	1.99E-02	1.46E-03	3.10E-03
296971	6/23/2014 - 6/30/2014	Beta	1.64E-02	1.40E-03	3.24E-03
297275	3/31/2014 - 6/30/2014	Cs-134	<6.40E-04	0.00E+00	6.40E-04
		Cs-137	<8.73E-04	0.00E+00	8.73E-04
		Be-7	1.21E-01	3.22E-02	3.03E-02
		K-40	1.23E-02	9.30E-03	9.86E-03
297368	6/30/2014 - 7/7/2014	Beta	1.56E-02	2.59E-03	2.93E-03
297656	7/7/2014 - 7/14/2014	Beta	2.12E-02	2.84E-03	2.90E-03
298192	7/14/2014 - 7/21/2014	Beta	1.29E-02	2.40E-03	2.81E-03
350175	7/21/2014 - 7/28/2014	Beta	1.59E-02	2.65E-03	3.05E-03
350916	7/28/2014 - 8/4/2014	Beta	1.42E-02	2.44E-03	2.73E-03
351162	8/4/2014 - 8/11/2014	Beta	2.55E-02	2.91E-03	2.54E-03

(1) Effective 10JUL2014, analytical samples indicating detectable activity are reported with 2 Sigma error.



HARRIS Radiological Environmental Monitoring Analysis Report - 2014 (Appendix E)

Media Type: AIR PARTICULATE Concentration (Activity): pCi/m3

Sample Point 5 [CONTROL - WNW @ 12 miles]

Sample ID:	Sample Dates:	Nuclide	Activity	Sigma Error ¹	LLD
351528	8/11/2014 - 8/18/2014	Beta	2.03E-02	2.83E-03	2.97E-03
353391	8/18/2014 - 8/25/2014	Beta	2.02E-02	2.86E-03	3.07E-03
353971	8/25/2014 - 9/2/2014	Beta	2.15E-02	2.51E-03	2.20E-03
354408	9/2/2014 - 9/8/2014	Beta	1.18E-02	2.76E-03	3.61E-03
354719	9/8/2014 - 9/15/2014	Beta	9.73E-03	2.26E-03	2.89E-03
355086	9/15/2014 - 9/22/2014	Beta	3.32E-02	3.40E-03	3.10E-03
355584	9/22/2014 - 9/29/2014	Beta	1.15E-02	2.30E-03	2.76E-03
355593	6/30/2014 - 9/29/2014	Cs-134	<7.14E-04	0.00E+00	7.14E-04
		Cs-137	<7.36E-04	0.00E+00	7.36E-04
		Be-7	1.27E-01	2.34E-02	1.13E-02
		K-40	<1.71E-02	0.00E+00	1.71E-02
356434	9/29/2014 - 10/6/2014	Beta	2.87E-02	3.15E-03	2.86E-03
357001	10/6/2014 - 10/13/2014	Beta	2.13E-02	2.93E-03	3.13E-03
357997	10/13/2014 - 10/20/2014	Beta	1.48E-02	2.45E-03	2.68E-03
358618	10/20/2014 - 10/27/2014	Beta	1.52E-02	2.53E-03	2.82E-03
359224	10/27/2014 - 11/3/2014	Beta	2.51E-02	3.08E-03	3.11E-03
359983	11/3/2014 - 11/10/2014	Beta	2.60E-02	3.08E-03	2.99E-03
360670	11/10/2014 - 11/17/2014	Beta	2.61E-02	3.15E-03	3.20E-03
361536	11/17/2014 - 11/24/2014	Beta	2.43E-02	3.00E-03	2.99E-03
361920	11/24/2014 - 12/1/2014	Beta	1.89E-02	2.75E-03	2.95E-03
362736	12/1/2014 - 12/8/2014	Beta	2.61E-02	3.12E-03	3.12E-03
363481	12/8/2014 - 12/15/2014	Beta	2.07E-02	2.80E-03	2.87E-03
363932	12/15/2014 - 12/22/2014	Beta	2.17E-02	2.91E-03	3.06E-03
364454	12/22/2014 - 12/29/2014	Beta	1.90E-02	2.75E-03	2.95E-03
364463	9/29/2014 - 12/29/2014	Cs-134	<9.27E-04	0.00E+00	9.27E-04
		Cs-137	<7.83E-04	0.00E+00	7.83E-04
		Be-7	1.33E-01	2.36E-02	1.36E-02
		K-40	<1.98E-02	0.00E+00	1.98E-02

(1) Effective 10JUL2014, analytical samples indicating detectable activity are reported with 2 Sigma error.



HARRIS Radiological Environmental Monitoring Analysis Report - 2014 (Appendix E)

Media Type: AIR PARTICULATE Concentration (Activity): pCi/m3

Sample Point 26 [INDICATOR - S @ 4.7 miles]

Sample ID	Sample Dates	Nuclide	Activity	Sigma Error ¹	LLD
280670	12/30/2013 - 1/6/2014	Beta	1.31E-02	2.35E-03	6.72E-03
280843	1/6/2014 - 1/13/2014	Beta	1.30E-02	2.57E-03	7.49E-03
281202	1/13/2014 - 1/20/2014	Beta	1.11E-02	2.23E-03	6.48E-03
281523	1/20/2014 - 1/27/2014	Beta	1.80E-02	2.37E-03	6.27E-03
282146	1/27/2014 - 2/3/2014	Beta	2.09E-02	2.46E-03	6.38E-03
282958	2/3/2014 - 2/10/2014	Beta	1.35E-02	1.23E-03	2.86E-03
283405	2/10/2014 - 2/17/2014	Beta	2.33E-02	1.55E-03	3.26E-03
284572	2/17/2014 - 2/24/2014	Beta	1.55E-02	1.40E-03	3.36E-03
285133	2/24/2014 - 3/3/2014	Beta	1.90E-02	1.43E-03	3.06E-03
285738	3/3/2014 - 3/10/2014	Beta	1.79E-02	1.38E-03	2.94E-03
286242	3/10/2014 - 3/17/2014	Beta	1.69E-02	1.38E-03	3.05E-03
287127	3/17/2014 - 3/24/2014	Beta	1.16E-02	1.27E-03	3.21E-03
288378	3/24/2014 - 3/31/2014	Beta	1.64E-02	1.38E-03	3.14E-03
289008	12/30/2013 - 3/31/2014	Cs-134	<3.55E-04	0.00E+00	3.55E-04
		Cs-137	<5.02E-04	0.00E+00	5.02E-04
		Be-7	1.28E-01	8.15E-03	8.47E-03
		K-40	1.10E-02	3.53E-03	5.70E-03
289102	3/31/2014 - 4/7/2014	Beta	1.66E-02	1.40E-03	3.21E-03
289488	4/7/2014 - 4/14/2014	Beta	1.79E-02	1.42E-03	3.16E-03
289898	4/14/2014 - 4/21/2014	Beta	1.82E-02	1.40E-03	3.01E-03
291503	4/21/2014 - 4/28/2014	Beta	1.93E-02	1.38E-03	2.79E-03
292797	4/28/2014 - 5/5/2014	Beta	1.67E-02	1.32E-03	2.81E-03
293059	5/5/2014 - 5/12/2014	Beta	2.37E-02	1.57E-03	3.20E-03
294690	5/12/2014 - 5/19/2014	Beta	2.22E-02	1.48E-03	2.97E-03
295199	5/19/2014 - 5/27/2014	Beta	1.82E-02	1.27E-03	2.59E-03
295460	5/27/2014 - 6/2/2014	Beta	1.70E-02	1.53E-03	3.52E-03

(1) Effective 10JUL2014, analytical samples indicating detectable activity are reported with 2 Sigma error.



HARRIS Radiological Environmental Monitoring Analysis Report - 2014 (Appendix E)

Media Type: AIR PARTICULATE Concentration (Activity): pCi/m3

Sample Point 26 [INDICATOR - S @ 4.7 miles]

Sample ID	Sample Dates	Nuclide	Activity	Sigma Error ¹	LLD
295975	6/2/2014 - 6/9/2014	Beta	1.62E-02	1.37E-03	3.19E-03
296220	6/9/2014 - 6/16/2014	Beta	1.58E-02	1.33E-03	2.93E-03
296741	6/16/2014 - 6/23/2014	Beta	2.06E-02	1.47E-03	3.10E-03
296968	6/23/2014 - 6/30/2014	Beta	2.06E-02	1.49E-03	3.22E-03
297272	3/31/2014 - 6/30/2014	Cs-134	<5.85E-04	0.00E+00	5.85E-04
		Cs-137	<6.27E-04	0.00E+00	6.27E-04
		Be-7	1.54E-01	3.24E-02	3.16E-02
		K-40	1.12E-02	7.86E-03	9.89E-03
297365	6/30/2014 - 7/7/2014	Beta	1.71E-02	2.65E-03	2.92E-03
297653	7/7/2014 - 7/14/2014	Beta	1.67E-02	2.67E-03	3.03E-03
298189	7/14/2014 - 7/21/2014	Beta	1.65E-02	2.59E-03	2.82E-03
350172	7/21/2014 - 7/28/2014	Beta	1.71E-02	2.70E-03	3.04E-03
350913	7/28/2014 - 8/4/2014	Beta	1.36E-02	2.39E-03	2.71E-03
351159	8/4/2014 - 8/11/2014	Beta	2.74E-02	2.97E-03	2.51E-03
351525	8/11/2014 - 8/18/2014	Beta	2.00E-02	2.84E-03	3.00E-03
353388	8/18/2014 - 8/25/2014	Beta	2.08E-02	2.89E-03	3.08E-03
353961	8/25/2014 - 9/2/2014	Beta	1.95E-02	2.41E-03	2.19E-03
354405	9/2/2014 - 9/8/2014	Beta	8.54E-03	2.59E-03	3.63E-03
354716	9/8/2014 - 9/15/2014	Beta	1.08E-02	2.30E-03	2.86E-03
355079	9/15/2014 - 9/22/2014	Beta	2.74E-02	3.19E-03	3.13E-03
355581	9/22/2014 - 9/29/2014	Beta	1.16E-02	2.30E-03	2.75E-03
355590	6/30/2014 - 9/29/2014	Cs-134	<7.29E-04	0.00E+00	7.29E-04
		Cs-137	<8.48E-04	0.00E+00	8.48E-04
		Be-7	1.20E-01	2.41E-02	1.83E-02
		K-40	1.73E-02	9.65E-03	1.11E-02
356430	9/29/2014 - 10/6/2014	Beta	2.59E-02	3.02E-03	2.83E-03
356998	10/6/2014 - 10/13/2014	Beta	2.46E-02	3.05E-03	3.11E-03
357994	10/13/2014 - 10/20/2014	Beta	1.44E-02	2.45E-03	2.71E-03

(1) Effective 10JUL2014, analytical samples indicating detectable activity are reported with 2 Sigma error.



HARRIS Radiological Environmental Monitoring Analysis Report - 2014 (Appendix E)

Media Type: AIR PARTICULATE Concentration (Activity): pCi/m3

Sample Point 26 [INDICATOR - S @ 4.7 miles]

Sample ID	Sample Dates	Nuclide	Activity	Sigma Error ¹	LLD
358615	10/20/2014 - 10/27/2014	Beta	1.85E-02	2.68E-03	2.80E-03
359218	10/27/2014 - 11/3/2014	Beta	2.38E-02	3.02E-03	3.10E-03
359980	11/3/2014 - 11/10/2014	Beta	2.41E-02	2.98E-03	2.97E-03
360667	11/10/2014 - 11/17/2014	Beta	2.19E-02	2.98E-03	3.22E-03
361533	11/17/2014 - 11/24/2014	Beta	2.67E-02	3.09E-03	2.98E-03
361917	11/24/2014 - 12/1/2014	Beta	1.84E-02	2.72E-03	2.95E-03
362733	12/1/2014 - 12/8/2014	Beta	2.20E-02	2.85E-03	2.97E-03
363478	12/8/2014 - 12/15/2014	Beta	2.03E-02	2.78E-03	2.86E-03
363929	12/15/2014 - 12/22/2014	Beta	2.28E-02	2.97E-03	3.07E-03
364451	12/22/2014 - 12/29/2014	Beta	1.15E-02	2.37E-03	2.93E-03
364460	9/29/2014 - 12/29/2014	Cs-134	<5.83E-04	0.00E+00	5.83E-04
		Cs-137	<5.35E-04	0.00E+00	5.35E-04
		Be-7	1.06E-01	1.64E-02	9.98E-03
		K-40	1.53E-02	7.47E-03	9.61E-03

Sample Point 47 [INDICATOR - SSW @ 3.4 miles]

Sample ID	Sample Dates	Nuclide	Activity	Sigma Error ¹	LLD
280673	12/30/2013 - 1/6/2014	Beta	1.52E-02	2.45E-03	6.86E-03
280846	1/6/2014 - 1/13/2014	Beta	9.65E-03	2.51E-03	7.64E-03
281205	1/13/2014 - 1/20/2014	Beta	7.31E-03	2.15E-03	6.63E-03
281526	1/20/2014 - 1/27/2014	Beta	1.52E-02	2.33E-03	6.41E-03
282149	1/27/2014 - 2/3/2014	Beta	1.58E-02	2.37E-03	6.52E-03
282961	2/3/2014 - 2/10/2014	Beta	1.42E-02	1.33E-03	3.14E-03
283408	2/10/2014 - 2/17/2014	Beta	1.98E-02	1.47E-03	3.26E-03
284574	2/17/2014 - 2/24/2014	Beta	1.06E-02	1.28E-03	3.36E-03
285135	2/24/2014 - 3/3/2014	Beta	1.98E-02	1.45E-03	3.06E-03
285740	3/3/2014 - 3/10/2014	Beta	1.76E-02	1.37E-03	2.94E-03
286244	3/10/2014 - 3/17/2014	Beta	1.81E-02	1.41E-03	3.05E-03
287129	3/17/2014 - 3/24/2014	Beta	9.87E-03	1.23E-03	3.21E-03

(1) Effective 10JUL2014, analytical samples indicating detectable activity are reported with 2 Sigma error.



HARRIS Radiological Environmental Monitoring Analysis Report - 2014 (Appendix E)

Media Type: AIR PARTICULATE Concentration (Activity): pCi/m3

Sample Point 47 [INDICATOR - SSW @ 3.4 miles]

Sample ID:	Sample Dates:	Nuclide	Activity	Sigma Error ¹	LLD
288380	3/24/2014 - 3/31/2014	Beta	1.37E-02	1.31E-03	3.14E-03
289010	12/30/2013 - 3/31/2014	Cs-134	<3.70E-04	0.00E+00	3.70E-04
		Cs-137	<4.35E-04	0.00E+00	4.35E-04
		Be-7	1.21E-01	6.40E-03	5.95E-03
		K-40	1.57E-02	2.45E-03	4.15E-03
289104	3/31/2014 - 4/7/2014	Beta	1.58E-02	1.38E-03	3.20E-03
289490	4/7/2014 - 4/14/2014	Beta	1.64E-02	1.38E-03	3.15E-03
289900	4/14/2014 - 4/21/2014	Beta	1.68E-02	1.36E-03	3.00E-03
291505	4/21/2014 - 4/28/2014	Beta	1.57E-02	1.29E-03	2.78E-03
292799	4/28/2014 - 5/5/2014	Beta	1.55E-02	1.29E-03	2.81E-03
293061	5/5/2014 - 5/12/2014	Beta	2.40E-02	1.57E-03	3.20E-03
294692	5/12/2014 - 5/19/2014	Beta	2.11E-02	1.46E-03	2.97E-03
295201	5/19/2014 - 5/27/2014	Beta	1.82E-02	1.27E-03	2.60E-03
295462	5/27/2014 - 6/2/2014	Beta	1.64E-02	1.51E-03	3.52E-03
295977	6/2/2014 - 6/9/2014	Beta	1.62E-02	1.38E-03	3.19E-03
296222	6/9/2014 - 6/16/2014	Beta	1.62E-02	1.34E-03	2.93E-03
296743	6/16/2014 - 6/23/2014	Beta	2.02E-02	1.46E-03	3.10E-03
296970	6/23/2014 - 6/30/2014	Beta	1.63E-02	1.39E-03	3.22E-03
297274	3/31/2014 - 6/30/2014	Cs-134	<5.50E-04	0.00E+00	5.50E-04
		Cs-137	<9.70E-04	0.00E+00	9.70E-04
		Be-7	1.37E-01	2.80E-02	2.16E-02
		K-40	8.17E-03	9.13E-03	1.45E-02
297367	6/30/2014 - 7/7/2014	Beta	1.53E-02	2.56E-03	2.92E-03
297655	7/7/2014 - 7/14/2014	Beta	1.81E-02	2.74E-03	3.03E-03
298191	7/14/2014 - 7/21/2014	Beta	1.52E-02	2.53E-03	2.82E-03
350174	7/21/2014 - 7/28/2014	Beta	1.44E-02	2.56E-03	3.04E-03
350915	7/28/2014 - 8/4/2014	Beta	1.31E-02	2.37E-03	2.71E-03
351161	8/4/2014 - 8/11/2014	Beta	2.49E-02	2.86E-03	2.49E-03

(1) Effective 10JUL2014, analytical samples indicating detectable activity are reported with 2 Sigma error.



HARRIS Radiological Environmental Monitoring Analysis Report - 2014 (Appendix E)

Media Type: AIR PARTICULATE Concentration (Activity): pCi/m3

Sample Point 47 [INDICATOR - SSW @ 3.4 miles]

Sample ID	Sample Dates	Nuclide	Activity	Sigma Error ¹	LLD
351527	8/11/2014 - 8/18/2014	Beta	1.84E-02	2.77E-03	3.00E-03
353390	8/18/2014 - 8/25/2014	Beta	2.01E-02	2.86E-03	3.09E-03
353968	8/25/2014 - 9/2/2014	Beta	1.94E-02	2.40E-03	2.19E-03
354407	9/2/2014 - 9/8/2014	Beta	1.16E-02	2.77E-03	3.63E-03
354718	9/8/2014 - 9/15/2014	Beta	1.08E-02	2.30E-03	2.86E-03
355084	9/15/2014 - 9/22/2014	Beta	2.65E-02	3.15E-03	3.13E-03
355583	9/22/2014 - 9/29/2014	Beta	1.43E-02	2.44E-03	2.75E-03
355592	6/30/2014 - 9/29/2014	Cs-134	<7.29E-04	0.00E+00	7.29E-04
		Cs-137	<7.01E-04	0.00E+00	7.01E-04
		Be-7	8.99E-02	2.43E-02	2.80E-02
		K-40	<1.66E-02	0.00E+00	1.66E-02
356432	9/29/2014 - 10/6/2014	Beta	2.43E-02	2.94E-03	2.83E-03
357000	10/6/2014 - 10/13/2014	Beta	2.39E-02	3.02E-03	3.11E-03
357996	10/13/2014 - 10/20/2014	Beta	1.47E-02	2.46E-03	2.71E-03
358617	10/20/2014 - 10/27/2014	Beta	1.64E-02	2.57E-03	2.81E-03
359222	10/27/2014 - 11/3/2014	Beta	2.30E-02	2.98E-03	3.11E-03
359982	11/3/2014 - 11/10/2014	Beta	2.07E-02	2.84E-03	2.97E-03
360669	11/10/2014 - 11/17/2014	Beta	2.09E-02	2.94E-03	3.22E-03
361535	11/17/2014 - 11/24/2014	Beta	2.35E-02	2.96E-03	2.98E-03
361919	11/24/2014 - 12/1/2014	Beta	1.78E-02	2.69E-03	2.95E-03
362735	12/1/2014 - 12/8/2014	Beta	2.03E-02	2.88E-03	3.12E-03
363480	12/8/2014 - 12/15/2014	Beta	2.16E-02	2.84E-03	2.86E-03
363931	12/15/2014 - 12/22/2014	Beta	1.86E-02	2.78E-03	3.07E-03
364453	12/22/2014 - 12/29/2014	Beta	1.42E-02	2.50E-03	2.93E-03
364462	9/29/2014 - 12/29/2014	Cs-134	<9.47E-04	0.00E+00	9.47E-04
		Cs-137	<7.00E-04	0.00E+00	7.00E-04
		Be-7	1.04E-01	2.16E-02	1.74E-02
		K-40	8.73E-03	6.73E-03	8.36E-03

(1) Effective 10JUL2014, analytical samples indicating detectable activity are reported with 2 Sigma error.



HARRIS Radiological Environmental Monitoring Analysis Report - 2014 (Appendix E)

Media Type: AIR PARTICULATE Concentration (Activity): pCi/m3

Sample Point 63 [INDICATOR - SW @ 0.6 miles]

Sample ID	Sample Dates	Nuclide	Activity	Sigma Error ¹	LLD
280675	12/30/2013 - 1/6/2014	Beta	1.43E-02	2.29E-03	6.40E-03
280848	1/6/2014 - 1/13/2014	Beta	1.40E-02	2.29E-03	6.40E-03
281207	1/13/2014 - 1/20/2014	Beta	1.20E-02	2.21E-03	6.34E-03
281528	1/20/2014 - 1/27/2014	Beta	1.58E-02	2.25E-03	6.09E-03
282151	1/27/2014 - 2/3/2014	Beta	1.98E-02	2.43E-03	6.35E-03
282963	2/3/2014 - 2/10/2014	Beta	1.49E-02	1.33E-03	3.07E-03
283410	2/10/2014 - 2/17/2014	Beta	2.30E-02	1.54E-03	3.27E-03
284576	2/17/2014 - 2/24/2014	Beta	1.64E-02	1.43E-03	3.37E-03
285137	2/24/2014 - 3/3/2014	Beta	2.21E-02	1.51E-03	3.09E-03
285742	3/3/2014 - 3/10/2014	Beta	1.82E-02	1.38E-03	2.92E-03
286246	3/10/2014 - 3/17/2014	Beta	1.62E-02	1.36E-03	3.05E-03
287131	3/17/2014 - 3/24/2014	Beta	1.21E-02	1.29E-03	3.23E-03
288382	3/24/2014 - 3/31/2014	Beta	1.28E-02	1.28E-03	3.11E-03
289012	12/30/2013 - 3/31/2014	Cs-134	<3.63E-04	0.00E+00	3.63E-04
		Cs-137	<3.30E-04	0.00E+00	3.30E-04
		Be-7	1.41E-01	6.16E-03	6.01E-03
		K-40	2.15E-02	2.95E-03	4.32E-03
289106	3/31/2014 - 4/7/2014	Beta	2.02E-02	1.49E-03	3.22E-03
289492	4/7/2014 - 4/14/2014	Beta	1.84E-02	1.45E-03	3.22E-03
289902	4/14/2014 - 4/21/2014	Beta	1.83E-02	1.40E-03	2.99E-03
291507	4/21/2014 - 4/28/2014	Beta	1.48E-02	1.27E-03	2.79E-03
292801	4/28/2014 - 5/5/2014	Beta	1.70E-02	1.33E-03	2.82E-03
293063	5/5/2014 - 5/12/2014	Beta	2.34E-02	1.55E-03	3.17E-03
294694	5/12/2014 - 5/19/2014	Beta	1.55E-02	1.33E-03	2.98E-03
295203	5/19/2014 - 5/27/2014	Beta	1.94E-02	1.30E-03	2.60E-03
295464	5/27/2014 - 6/2/2014	Beta	1.91E-02	1.59E-03	3.55E-03

(1) Effective 10JUL2014, analytical samples indicating detectable activity are reported with 2 Sigma error.



HARRIS Radiological Environmental Monitoring Analysis Report - 2014 (Appendix E)

Media Type: AIR PARTICULATE Concentration (Activity): pCi/m3

Sample Point 63 [INDICATOR - SW @ 0.6 miles]

Sample ID:	Sample Dates:	Nuclide	Activity	Sigma Error ¹	LLD
295979	6/2/2014 - 6/9/2014	Beta	1.78E-02	1.44E-03	3.26E-03
296224	6/9/2014 - 6/16/2014	Beta	1.89E-02	1.39E-03	2.87E-03
296745	6/16/2014 - 6/23/2014	Beta	2.11E-02	1.48E-03	3.10E-03
296972	6/23/2014 - 6/30/2014	Beta	1.78E-02	1.43E-03	3.24E-03
297276	3/31/2014 - 6/30/2014	Cs-134	<4.19E-04	0.00E+00	4.19E-04
		Cs-137	<4.39E-04	0.00E+00	4.39E-04
		Be-7	1.45E-01	2.46E-02	6.40E-03
		K-40	<1.08E-02	0.00E+00	1.08E-02
297369	6/30/2014 - 7/7/2014	Beta	2.33E-02	2.95E-03	2.93E-03
297657	7/7/2014 - 7/14/2014	Beta	1.85E-02	2.76E-03	3.03E-03
298193	7/14/2014 - 7/21/2014	Beta	1.83E-02	2.67E-03	2.81E-03
350176	7/21/2014 - 7/28/2014	Beta	1.14E-02	2.41E-03	3.04E-03
350917	7/28/2014 - 8/4/2014	Beta	1.28E-02	2.37E-03	2.73E-03
351163	8/4/2014 - 8/11/2014	Beta	2.64E-02	2.96E-03	2.56E-03
351530	8/11/2014 - 8/18/2014	Beta	2.20E-02	2.91E-03	2.98E-03
353392	8/18/2014 - 8/25/2014	Beta	2.21E-02	2.92E-03	3.04E-03
353975	8/25/2014 - 9/2/2014	Beta	2.01E-02	2.41E-03	2.16E-03
354409	9/2/2014 - 9/8/2014	Beta	1.22E-02	2.77E-03	3.60E-03
354720	9/8/2014 - 9/15/2014	Beta	1.09E-02	2.32E-03	2.89E-03
355088	9/15/2014 - 9/22/2014	Beta	3.06E-02	3.30E-03	3.10E-03
355585	9/22/2014 - 9/29/2014	Beta	1.35E-02	2.41E-03	2.76E-03
355594	6/30/2014 - 9/29/2014	Cs-134	<6.28E-04	0.00E+00	6.28E-04
		Cs-137	<3.92E-04	0.00E+00	3.92E-04
		Be-7	1.05E-01	2.40E-02	2.30E-02
		K-40	<1.59E-02	0.00E+00	1.59E-02
356442	9/29/2014 - 10/6/2014	Beta	2.85E-02	3.14E-03	2.85E-03
357002	10/6/2014 - 10/13/2014	Beta	2.15E-02	2.93E-03	3.13E-03
357998	10/13/2014 - 10/20/2014	Beta	1.68E-02	2.55E-03	2.68E-03

(1) Effective 10JUL2014, analytical samples indicating detectable activity are reported with 2 Sigma error.



HARRIS Radiological Environmental Monitoring Analysis Report - 2014 (Appendix E)

Media Type: AIR PARTICULATE Concentration (Activity): pCi/m3

Sample Point 63 [INDICATOR - SW @ 0.6 miles]

Sample ID	Sample Dates	Nuclide	Activity	Sigma Error ¹	LLD
358619	10/20/2014 - 10/27/2014	Beta	1.67E-02	2.60E-03	2.82E-03
359226	10/27/2014 - 11/3/2014	Beta	2.00E-02	2.86E-03	3.12E-03
359984	11/3/2014 - 11/10/2014	Beta	2.11E-02	2.86E-03	2.97E-03
360671	11/10/2014 - 11/17/2014	Beta	2.19E-02	2.97E-03	3.20E-03
361537	11/17/2014 - 11/24/2014	Beta	2.07E-02	2.85E-03	2.99E-03
361921	11/24/2014 - 12/1/2014	Beta	1.62E-02	2.62E-03	2.95E-03
362737	12/1/2014 - 12/8/2014	Beta	2.38E-02	3.03E-03	3.12E-03
363482	12/8/2014 - 12/15/2014	Beta	1.76E-02	2.66E-03	2.86E-03
363933	12/15/2014 - 12/22/2014	Beta	2.09E-02	2.89E-03	3.07E-03
364455	12/22/2014 - 12/29/2014	Beta	1.33E-02	2.46E-03	2.93E-03
364464	9/29/2014 - 12/29/2014	Cs-134	<8.61E-04	0.00E+00	8.61E-04
		Cs-137	<6.83E-04	0.00E+00	6.83E-04
		Be-7	9.90E-02	2.18E-02	2.06E-02
		K-40	<1.58E-02	0.00E+00	1.58E-02

Sample Point 90 [INDICATOR - SSW @ 0.5 miles]

Sample ID	Sample Dates	Nuclide	Activity	Sigma Error ¹	LLD
280676	12/30/2013 - 1/6/2014	Beta	9.25E-03	2.32E-03	7.04E-03
280849	1/6/2014 - 1/13/2014	Beta	1.12E-02	2.40E-03	7.07E-03
281208	1/13/2014 - 1/20/2014	Beta	1.20E-02	2.40E-03	6.99E-03
281529	1/20/2014 - 1/27/2014	Beta	1.87E-02	2.52E-03	6.72E-03
282152	1/27/2014 - 2/3/2014	Beta	1.64E-02	2.52E-03	7.00E-03
282964	2/3/2014 - 2/10/2014	Beta	1.45E-02	1.32E-03	3.07E-03
283411	2/10/2014 - 2/17/2014	Beta	2.05E-02	1.49E-03	3.27E-03
284577	2/17/2014 - 2/24/2014	Beta	1.42E-02	1.37E-03	3.37E-03
285139	2/24/2014 - 3/3/2014	Beta	2.34E-02	1.54E-03	3.09E-03
285743	3/3/2014 - 3/10/2014	Beta	1.72E-02	1.36E-03	2.95E-03
286247	3/10/2014 - 3/17/2014	Beta	1.51E-02	1.33E-03	3.05E-03
287132	3/17/2014 - 3/24/2014	Beta	8.99E-03	1.21E-03	3.24E-03

(1) Effective 10JUL2014, analytical samples indicating detectable activity are reported with 2 Sigma error.



HARRIS Radiological Environmental Monitoring Analysis Report - 2014 (Appendix E)

Media Type: AIR PARTICULATE Concentration (Activity): pCi/m3

Sample Point 90 [INDICATOR - SSW @ 0.5 miles]

Sample ID	Sample Dates	Nuclide	Activity	Sigma Error ¹	LLD
288383	3/24/2014 - 3/31/2014	Beta	1.47E-02	1.33E-03	3.11E-03
289013	12/30/2013 - 3/31/2014	Cs-134	<3.59E-04	0.00E+00	3.59E-04
		Cs-137	<3.57E-04	0.00E+00	3.57E-04
		Be-7	1.50E-01	6.06E-03	5.42E-03
		K-40	2.65E-02	2.71E-03	3.53E-03
289107	3/31/2014 - 4/7/2014	Beta	1.43E-02	1.35E-03	3.21E-03
289493	4/7/2014 - 4/14/2014	Beta	1.85E-02	1.45E-03	3.22E-03
289903	4/14/2014 - 4/21/2014	Beta	1.66E-02	1.35E-03	2.98E-03
291508	4/21/2014 - 4/28/2014	Beta	1.83E-02	1.36E-03	2.80E-03
292802	4/28/2014 - 5/5/2014	Beta	1.87E-02	1.35E-03	2.75E-03
293064	5/5/2014 - 5/12/2014	Beta	2.44E-02	1.57E-03	3.17E-03
294695	5/12/2014 - 5/19/2014	Beta	1.97E-02	1.43E-03	2.99E-03
295204	5/19/2014 - 5/27/2014	Beta	1.93E-02	1.29E-03	2.60E-03
295465	5/27/2014 - 6/2/2014	Beta	1.89E-02	1.58E-03	3.54E-03
295980	6/2/2014 - 6/9/2014	Beta	1.49E-02	1.37E-03	3.26E-03
296225	6/9/2014 - 6/16/2014	Beta	1.71E-02	1.35E-03	2.87E-03
296746	6/16/2014 - 6/23/2014	Beta	2.07E-02	1.47E-03	3.10E-03
296973	6/23/2014 - 6/30/2014	Beta	1.89E-02	1.46E-03	3.24E-03
297277	3/31/2014 - 6/30/2014	Cs-134	<8.26E-04	0.00E+00	8.26E-04
		Cs-137	<8.71E-04	0.00E+00	8.71E-04
		Be-7	1.53E-01	3.47E-02	2.65E-02
		K-40	<2.35E-02	0.00E+00	2.35E-02
297370	6/30/2014 - 7/7/2014	Beta	2.01E-02	2.80E-03	2.93E-03
297658	7/7/2014 - 7/14/2014	Beta	2.03E-02	2.84E-03	3.03E-03
298194	7/14/2014 - 7/21/2014	Beta	1.78E-02	2.64E-03	2.80E-03
350177	7/21/2014 - 7/28/2014	Beta	1.56E-02	2.63E-03	3.05E-03
350918	7/28/2014 - 8/4/2014	Beta	1.31E-02	2.34E-03	2.66E-03
351164	8/4/2014 - 8/11/2014	Beta	2.64E-02	2.96E-03	2.56E-03

(1) Effective 10JUL2014, analytical samples indicating detectable activity are reported with 2 Sigma error.



HARRIS Radiological Environmental Monitoring Analysis Report - 2014 (Appendix E)

Media Type: AIR PARTICULATE Concentration (Activity): pCi/m3

Sample Point 90 [INDICATOR - SSW @ 0.5 miles]

Sample ID	Sample Dates	Nuclide	Activity	Sigma Error ¹	LLD
351532	8/11/2014 - 8/18/2014	Beta	1.95E-02	2.80E-03	2.98E-03
353393	8/18/2014 - 8/25/2014	Beta	2.19E-02	2.90E-03	3.04E-03
353978	8/25/2014 - 9/2/2014	Beta	1.98E-02	2.43E-03	2.21E-03
354410	9/2/2014 - 9/8/2014	Beta	9.46E-03	2.63E-03	3.60E-03
354721	9/8/2014 - 9/15/2014	Beta	7.24E-03	2.11E-03	2.89E-03
355090	9/15/2014 - 9/22/2014	Beta	3.27E-02	3.38E-03	3.10E-03
355586	9/22/2014 - 9/29/2014	Beta	1.30E-02	2.39E-03	2.76E-03
355595	6/30/2014 - 9/29/2014	Cs-134	<8.67E-04	0.00E+00	8.67E-04
		Cs-137	<6.82E-04	0.00E+00	6.82E-04
		Be-7	1.08E-01	2.26E-02	1.79E-02
		K-40	1.35E-02	7.10E-03	2.45E-03
356443	9/29/2014 - 10/6/2014	Beta	2.55E-02	3.02E-03	2.85E-03
357003	10/6/2014 - 10/13/2014	Beta	2.40E-02	3.05E-03	3.13E-03
357999	10/13/2014 - 10/20/2014	Beta	1.79E-02	2.60E-03	2.68E-03
358620	10/20/2014 - 10/27/2014	Beta	1.83E-02	2.68E-03	2.82E-03
359229	10/27/2014 - 11/3/2014	Beta	2.51E-02	3.08E-03	3.11E-03
359985	11/3/2014 - 11/10/2014	Beta	2.68E-02	3.10E-03	2.98E-03
360672	11/10/2014 - 11/17/2014	Beta	2.14E-02	2.95E-03	3.20E-03
361538	11/17/2014 - 11/24/2014	Beta	2.68E-02	3.11E-03	3.00E-03
361922	11/24/2014 - 12/1/2014	Beta	1.79E-02	2.69E-03	2.95E-03
362738	12/1/2014 - 12/8/2014	Beta	2.67E-02	3.15E-03	3.12E-03
363483	12/8/2014 - 12/15/2014	Beta	2.34E-02	2.92E-03	2.87E-03
363934	12/15/2014 - 12/22/2014	Beta	2.44E-02	3.04E-03	3.07E-03
364456	12/22/2014 - 12/29/2014	Beta	1.40E-02	2.50E-03	2.93E-03
364465	9/29/2014 - 12/29/2014	Cs-134	<7.23E-04	0.00E+00	7.23E-04
		Cs-137	<7.00E-04	0.00E+00	7.00E-04
		Be-7	1.19E-01	2.33E-02	1.81E-02
		K-40	<2.01E-02	0.00E+00	2.01E-02

(1) Effective 10JUL2014, analytical samples indicating detectable activity are reported with 2 Sigma error.



HARRIS Radiological Environmental Monitoring Analysis Report - 2014 (Appendix E)

Media Type: AIR PARTICULATE Concentration (Activity): pCi/m3

Sample Point 91 [INDICATOR - ENE @ 1.6 miles]

Sample ID	Sample Dates	Nuclide	Activity	Sigma Error ¹	LLD
280677	12/30/2013 - 1/6/2014	Beta	1.30E-02	2.22E-03	6.30E-03
280850	1/6/2014 - 1/13/2014	Beta	1.10E-02	2.18E-03	6.35E-03
281209	1/13/2014 - 1/20/2014	Beta	1.22E-02	2.20E-03	6.27E-03
281530	1/20/2014 - 1/27/2014	Beta	1.61E-02	2.26E-03	6.07E-03
282153	1/27/2014 - 2/3/2014	Beta	1.48E-02	2.27E-03	6.26E-03
282965	2/3/2014 - 2/10/2014	Beta	1.62E-02	1.37E-03	3.09E-03
283412	2/10/2014 - 2/17/2014	Beta	1.98E-02	1.47E-03	3.27E-03
284578	2/17/2014 - 2/24/2014	Beta	1.49E-02	1.39E-03	3.37E-03
285140	2/24/2014 - 3/3/2014	Beta	1.98E-02	1.45E-03	3.08E-03
285745	3/3/2014 - 3/10/2014	Beta	1.91E-02	1.41E-03	2.95E-03
286249	3/10/2014 - 3/17/2014	Beta	1.40E-02	1.30E-03	3.04E-03
287134	3/17/2014 - 3/24/2014	Beta	1.15E-02	1.28E-03	3.23E-03
288385	3/24/2014 - 3/31/2014	Beta	1.37E-02	1.30E-03	3.11E-03
289014	12/30/2013 - 3/31/2014	Cs-134	<3.74E-04	0.00E+00	3.74E-04
		Cs-137	<4.92E-04	0.00E+00	4.92E-04
		Be-7	1.33E-01	7.54E-03	7.82E-03
		K-40	1.17E-02	2.79E-03	4.66E-03
289109	3/31/2014 - 4/7/2014	Beta	1.71E-02	1.41E-03	3.20E-03
289495	4/7/2014 - 4/14/2014	Beta	1.59E-02	1.38E-03	3.17E-03
289905	4/14/2014 - 4/21/2014	Beta	1.91E-02	1.42E-03	2.99E-03
291510	4/21/2014 - 4/28/2014	Beta	1.76E-02	1.34E-03	2.79E-03
292804	4/28/2014 - 5/5/2014	Beta	1.62E-02	1.31E-03	2.82E-03
293066	5/5/2014 - 5/12/2014	Beta	2.44E-02	1.58E-03	3.18E-03
294697	5/12/2014 - 5/19/2014	Beta	2.27E-02	1.50E-03	2.99E-03
295206	5/19/2014 - 5/24/2014	Beta	4.11E-02	3.65E-03	8.28E-03
295467	5/27/2014 - 6/2/2014	Beta	1.72E-02	1.53E-03	3.53E-03

(1) Effective 10JUL2014, analytical samples indicating detectable activity are reported with 2 Sigma error.



HARRIS Radiological Environmental Monitoring Analysis Report - 2014 (Appendix E)

Media Type: AIR PARTICULATE Concentration (Activity): pCi/m3

Sample Point 91 [INDICATOR - ENE @ 1.6 miles]

Sample ID	Sample Dates	Nuclide	Activity	Sigma Error ¹	LLD
295982	6/2/2014 - 6/9/2014	Beta	1.36E-02	1.33E-03	3.26E-03
296227	6/9/2014 - 6/16/2014	Beta	1.92E-02	1.40E-03	2.86E-03
296748	6/16/2014 - 6/23/2014	Beta	2.08E-02	1.51E-03	3.20E-03
296975	6/23/2014 - 6/30/2014	Beta	1.73E-02	1.42E-03	3.24E-03
297278	3/31/2014 - 6/30/2014	Cs-134	<4.70E-04	0.00E+00	4.70E-04
		Cs-137	<6.01E-04	0.00E+00	6.01E-04
		Be-7	1.35E-01	2.84E-02	2.74E-02
		K-40	2.00E-02	9.52E-03	9.74E-03
297372	6/30/2014 - 7/7/2014	Beta	1.67E-02	2.63E-03	2.92E-03
297660	7/7/2014 - 7/14/2014	Beta	2.07E-02	2.87E-03	3.04E-03
298196	7/14/2014 - 7/21/2014	Beta	1.76E-02	2.63E-03	2.80E-03
350178	7/21/2014 - 7/28/2014	Beta	1.78E-02	2.77E-03	3.11E-03
350919	7/28/2014 - 8/4/2014	Beta	1.27E-02	2.37E-03	2.73E-03
351165	8/4/2014 - 8/11/2014	Beta	2.76E-02	3.02E-03	2.55E-03
351534	8/11/2014 - 8/18/2014	Beta	2.03E-02	2.82E-03	2.95E-03
353394	8/18/2014 - 8/25/2014	Beta	1.85E-02	2.78E-03	3.07E-03
353981	8/25/2014 - 9/2/2014	Beta	1.78E-02	2.34E-03	2.21E-03
354411	9/2/2014 - 9/8/2014	Beta	1.18E-02	2.77E-03	3.61E-03
354722	9/8/2014 - 9/15/2014	Beta	8.96E-03	2.21E-03	2.89E-03
355092	9/15/2014 - 9/22/2014	Beta	3.08E-02	3.31E-03	3.10E-03
355587	9/22/2014 - 9/29/2014	Beta	1.18E-02	2.32E-03	2.76E-03
355596	6/30/2014 - 9/29/2014	Cs-134	<8.89E-04	0.00E+00	8.89E-04
		Cs-137	<7.55E-04	0.00E+00	7.55E-04
		Be-7	1.23E-01	2.61E-02	2.41E-02
		K-40	<1.90E-02	0.00E+00	1.90E-02
356444	9/29/2014 - 10/6/2014	Beta	2.41E-02	2.96E-03	2.85E-03
357004	10/6/2014 - 10/13/2014	Beta	2.28E-02	2.99E-03	3.13E-03
358000	10/13/2014 - 10/20/2014	Beta	1.65E-02	2.53E-03	2.68E-03

(1) Effective 10JUL2014, analytical samples indicating detectable activity are reported with 2 Sigma error.



HARRIS Radiological Environmental Monitoring Analysis Report - 2014 (Appendix E)

Media Type: AIR PARTICULATE Concentration (Activity): pCi/m3

Sample Point 91 [INDICATOR - ENE @ 1.6 miles]

Sample ID:	Sample Dates:	Nuclide	Activity	Sigma Error ¹	LLD
358621	10/20/2014 - 10/27/2014	Beta	1.72E-02	2.62E-03	2.81E-03
359231	10/27/2014 - 11/3/2014	Beta	2.37E-02	3.02E-03	3.11E-03
359986	11/3/2014 - 11/10/2014	Beta	2.42E-02	2.99E-03	2.98E-03
360673	11/10/2014 - 11/17/2014	Beta	1.99E-02	2.89E-03	3.20E-03
361539	11/17/2014 - 11/24/2014	Beta	2.46E-02	3.02E-03	2.99E-03
361923	11/24/2014 - 12/1/2014	Beta	1.50E-02	2.56E-03	2.95E-03
362739	12/1/2014 - 12/8/2014	Beta	2.54E-02	3.09E-03	3.12E-03
363484	12/8/2014 - 12/15/2014	Beta	2.30E-02	2.90E-03	2.87E-03
363935	12/15/2014 - 12/22/2014	Beta	2.15E-02	2.91E-03	3.07E-03
364457	12/22/2014 - 12/29/2014	Beta	1.52E-02	2.56E-03	2.94E-03
364466	9/29/2014 - 12/29/2014	Cs-134	<6.10E-04	0.00E+00	6.10E-04
		Cs-137	<6.26E-04	0.00E+00	6.26E-04
		Be-7	1.20E-01	2.17E-02	1.09E-02
		K-40	<1.82E-02	0.00E+00	1.82E-02

Media Type: AIR RADIOIODINE Concentration (Activity): pCi/m3

Sample Point 1 [INDICATOR - N @ 2.6 miles]

Sample ID:	Sample Dates:	Nuclide	Activity	Sigma Error ¹	LLD
280659	12/30/2013 - 1/6/2014	I-131	<5.82E-02	0.00E+00	5.82E-02
		Cs-134	<4.19E-02	0.00E+00	4.19E-02
		Cs-137	<2.85E-02	0.00E+00	2.85E-02
		Be-7	<1.78E-01	0.00E+00	1.78E-01
		K-40	9.52E-01	2.38E-01	4.45E-01
280832	1/6/2014 - 1/13/2014	I-131	<5.57E-02	0.00E+00	5.57E-02
		Cs-134	<3.17E-02	0.00E+00	3.17E-02
		Cs-137	<4.61E-02	0.00E+00	4.61E-02
		Be-7	<2.28E-01	0.00E+00	2.28E-01
		K-40	8.39E-01	3.10E-01	5.79E-01
281191	1/13/2014 - 1/20/2014	I-131	<3.20E-02	0.00E+00	3.20E-02
		Cs-134	<2.68E-02	0.00E+00	2.68E-02
		Cs-137	<3.20E-02	0.00E+00	3.20E-02
		Be-7	<2.28E-01	0.00E+00	2.28E-01
		K-40	8.56E-01	2.47E-01	4.14E-01
281512	1/20/2014 - 1/27/2014	I-131	<1.67E-02	0.00E+00	1.67E-02
		Cs-134	<2.11E-02	0.00E+00	2.11E-02
		Cs-137	<2.89E-02	0.00E+00	2.89E-02
		Be-7	<1.97E-01	0.00E+00	1.97E-01
		K-40	5.04E-01	1.52E-01	1.24E-01
282135	1/27/2014 - 2/3/2014	I-131	<4.67E-02	0.00E+00	4.67E-02
		Cs-134	<4.33E-02	0.00E+00	4.33E-02
		Cs-137	<4.32E-02	0.00E+00	4.32E-02

(1) Effective 10JUL2014, analytical samples indicating detectable activity are reported with 2 Sigma error.



HARRIS Radiological Environmental Monitoring Analysis Report - 2014 (Appendix E)

Media Type: AIR RADIOIODINE Concentration (Activity): pCi/m3

Sample Point 1 [INDICATOR - N @ 2.6 miles]

Sample ID:	Sample Dates:	Nuclide	Activity	Sigma Error ¹	LLD
282135	1/27/2014 - 2/3/2014	Be-7	<3.08E-01	0.00E+00	3.08E-01
		K-40	1.38E+00	2.87E-01	4.35E-01
282947	2/3/2014 - 2/10/2014	I-131	<1.90E-02	0.00E+00	1.90E-02
		Cs-134	<1.47E-02	0.00E+00	1.47E-02
		Cs-137	<2.21E-02	0.00E+00	2.21E-02
		Be-7	<1.10E-01	0.00E+00	1.10E-01
		K-40	2.84E-01	1.16E-01	3.18E-01
283394	2/10/2014 - 2/17/2014	I-131	<2.12E-02	0.00E+00	2.12E-02
		Cs-134	<1.87E-02	0.00E+00	1.87E-02
		Cs-137	<2.21E-02	0.00E+00	2.21E-02
		Be-7	<7.89E-02	0.00E+00	7.89E-02
		K-40	<5.55E-01	0.00E+00	5.55E-01
284561	2/17/2014 - 2/24/2014	I-131	<2.43E-02	0.00E+00	2.43E-02
		Cs-134	<2.01E-02	0.00E+00	2.01E-02
		Cs-137	<2.07E-02	0.00E+00	2.07E-02
		Be-7	<1.44E-01	0.00E+00	1.44E-01
		K-40	4.30E-01	1.11E-01	7.74E-02
285122	2/24/2014 - 3/3/2014	I-131	<2.30E-02	0.00E+00	2.30E-02
		Cs-134	<1.90E-02	0.00E+00	1.90E-02
		Cs-137	<1.16E-02	0.00E+00	1.16E-02
		Be-7	<1.37E-01	0.00E+00	1.37E-01
		K-40	5.11E-01	1.58E-01	2.76E-01
285727	3/3/2014 - 3/10/2014	I-131	<1.15E-02	0.00E+00	1.15E-02
		Cs-134	<8.18E-03	0.00E+00	8.18E-03
		Cs-137	<1.19E-02	0.00E+00	1.19E-02
		Be-7	<5.79E-02	0.00E+00	5.79E-02
		K-40	5.92E-01	8.38E-02	1.53E-01
286231	3/10/2014 - 3/17/2014	I-131	<2.76E-02	0.00E+00	2.76E-02
		Cs-134	<1.45E-02	0.00E+00	1.45E-02
		Cs-137	<1.82E-02	0.00E+00	1.82E-02
		Be-7	<1.81E-01	0.00E+00	1.81E-01
		K-40	<5.98E-01	0.00E+00	5.98E-01
287116	3/17/2014 - 3/24/2014	I-131	<2.17E-02	0.00E+00	2.17E-02
		Cs-134	<1.59E-02	0.00E+00	1.59E-02
		Cs-137	<2.00E-02	0.00E+00	2.00E-02
		Be-7	<1.52E-01	0.00E+00	1.52E-01
		K-40	3.71E-01	1.03E-01	3.35E-01
288367	3/24/2014 - 3/31/2014	I-131	<2.74E-02	0.00E+00	2.74E-02
		Cs-134	<9.79E-03	0.00E+00	9.79E-03
		Cs-137	<1.76E-02	0.00E+00	1.76E-02
		Be-7	<1.38E-01	0.00E+00	1.38E-01
		K-40	5.71E-01	1.28E-01	2.45E-01
289091	3/31/2014 - 4/7/2014	I-131	<1.10E-02	0.00E+00	1.10E-02
		Cs-134	<1.06E-02	0.00E+00	1.06E-02
		Cs-137	<1.32E-02	0.00E+00	1.32E-02
		Be-7	<8.34E-02	0.00E+00	8.34E-02
		K-40	3.02E-01	8.06E-02	1.90E-01
289477	4/7/2014 - 4/14/2014	I-131	<2.89E-02	0.00E+00	2.89E-02

(1) Effective 10JUL2014, analytical samples indicating detectable activity are reported with 2 Sigma error.



HARRIS Radiological Environmental Monitoring Analysis Report - 2014 (Appendix E)

Media Type: AIR RADIOIODINE Concentration (Activity): pCi/m3

Sample Point 1 [INDICATOR - N @ 2.6 miles]

Sample ID:	Sample Dates:	Nuclide	Activity	Sigma Error ¹	LLD
289477	4/7/2014 - 4/14/2014	Cs-134	<1.58E-02	0.00E+00	1.58E-02
		Cs-137	<1.23E-02	0.00E+00	1.23E-02
		Be-7	<1.26E-01	0.00E+00	1.26E-01
		K-40	4.58E-01	1.15E-01	2.74E-01
289887	4/14/2014 - 4/21/2014	I-131	<2.99E-02	0.00E+00	2.99E-02
		Cs-134	<2.09E-02	0.00E+00	2.09E-02
		Cs-137	<1.99E-02	0.00E+00	1.99E-02
		Be-7	<1.74E-01	0.00E+00	1.74E-01
291492	4/21/2014 - 4/28/2014	K-40	5.70E-01	1.27E-01	2.58E-01
		I-131	<1.19E-02	0.00E+00	1.19E-02
		Cs-134	<1.18E-02	0.00E+00	1.18E-02
		Cs-137	<1.31E-02	0.00E+00	1.31E-02
291492	4/21/2014 - 4/28/2014	Be-7	<9.50E-02	0.00E+00	9.50E-02
		K-40	3.87E-01	9.97E-02	1.76E-01
		I-131	<1.10E-02	0.00E+00	1.10E-02
		Cs-134	<1.07E-02	0.00E+00	1.07E-02
292786	4/28/2014 - 5/5/2014	Cs-137	<1.15E-02	0.00E+00	1.15E-02
		Be-7	<8.16E-02	0.00E+00	8.16E-02
		K-40	4.34E-01	9.67E-02	1.02E-01
		I-131	<2.73E-02	0.00E+00	2.73E-02
293048	5/5/2014 - 5/12/2014	Cs-134	<2.02E-02	0.00E+00	2.02E-02
		Cs-137	<2.86E-02	0.00E+00	2.86E-02
		Be-7	<1.49E-01	0.00E+00	1.49E-01
		K-40	6.90E-01	1.41E-01	2.50E-01
294679	5/12/2014 - 5/19/2014	I-131	<1.56E-02	0.00E+00	1.56E-02
		Cs-134	<1.40E-02	0.00E+00	1.40E-02
		Cs-137	<1.70E-02	0.00E+00	1.70E-02
		Be-7	<1.51E-01	0.00E+00	1.51E-01
294679	5/12/2014 - 5/19/2014	K-40	4.44E-01	1.56E-01	2.10E-01
		I-131	<1.18E-02	0.00E+00	1.18E-02
		Cs-134	<1.07E-02	0.00E+00	1.07E-02
		Cs-137	<1.23E-02	0.00E+00	1.23E-02
295188	5/19/2014 - 5/27/2014	Be-7	<9.72E-02	0.00E+00	9.72E-02
		K-40	3.92E-01	7.92E-02	1.54E-01
		I-131	<2.35E-02	0.00E+00	2.35E-02
		Cs-134	<1.68E-02	0.00E+00	1.68E-02
295449	5/27/2014 - 6/2/2014	Cs-137	<2.18E-02	0.00E+00	2.18E-02
		Be-7	<1.76E-01	0.00E+00	1.76E-01
		K-40	3.67E-01	1.11E-01	4.04E-01
		I-131	<2.39E-02	0.00E+00	2.39E-02
295964	6/2/2014 - 6/9/2014	Cs-134	<2.30E-02	0.00E+00	2.30E-02
		Cs-137	<1.99E-02	0.00E+00	1.99E-02
		Be-7	<1.42E-01	0.00E+00	1.42E-01
		K-40	<5.48E-01	0.00E+00	5.48E-01
296209	6/9/2014 - 6/16/2014	I-131	<1.50E-02	0.00E+00	1.50E-02
		Cs-134	<2.22E-02	0.00E+00	2.22E-02
		Cs-137	<1.80E-02	0.00E+00	1.80E-02
		Be-7	<1.80E-01	0.00E+00	1.80E-01
296209	6/9/2014 - 6/16/2014	K-40	<5.54E-01	0.00E+00	5.54E-01

(1) Effective 10JUL2014, analytical samples indicating detectable activity are reported with 2 Sigma error.



HARRIS Radiological Environmental Monitoring Analysis Report - 2014 (Appendix E)

Media Type: AIR RADIOIODINE Concentration (Activity): pCi/m3

Sample Point 1 [INDICATOR - N @ 2.6 miles]

Sample ID:	Sample Dates:	Nuclide	Activity	Sigma Error ¹	LLD
296730	6/16/2014 - 6/23/2014	I-131	<2.83E-02	0.00E+00	2.83E-02
		Cs-134	<1.70E-02	0.00E+00	1.70E-02
		Cs-137	<4.50E-03	0.00E+00	4.50E-03
		Be-7	<1.54E-01	0.00E+00	1.54E-01
		K-40	6.86E-01	1.40E-01	7.73E-02
296957	6/23/2014 - 6/30/2014	I-131	<2.44E-02	0.00E+00	2.44E-02
		Cs-134	<1.23E-02	0.00E+00	1.23E-02
		Cs-137	<1.89E-02	0.00E+00	1.89E-02
		Be-7	<1.44E-01	0.00E+00	1.44E-01
		K-40	<5.37E-01	0.00E+00	5.37E-01
297354	6/30/2014 - 7/7/2014	I-131	<2.38E-02	0.00E+00	2.38E-02
		Cs-134	<2.10E-02	0.00E+00	2.10E-02
		Cs-137	<1.78E-02	0.00E+00	1.78E-02
		Be-7	<1.41E-01	0.00E+00	1.41E-01
		K-40	4.84E-01	1.18E-01	2.11E-01
297642	7/7/2014 - 7/14/2014	I-131	<1.25E-02	0.00E+00	1.25E-02
		Cs-134	<8.12E-03	0.00E+00	8.12E-03
		Cs-137	<8.74E-03	0.00E+00	8.74E-03
		Be-7	<5.20E-02	0.00E+00	5.20E-02
		K-40	3.82E-01	1.45E-01	1.19E-01
298178	7/14/2014 - 7/21/2014	I-131	<4.94E-02	0.00E+00	4.94E-02
		Cs-134	<1.53E-02	0.00E+00	1.53E-02
		Cs-137	<1.30E-02	0.00E+00	1.30E-02
		Be-7	<1.14E-01	0.00E+00	1.14E-01
		K-40	<6.67E-01	0.00E+00	6.67E-01
350204	7/21/2014 - 7/28/2014	I-131	<4.19E-02	0.00E+00	4.19E-02
		Cs-134	<1.53E-02	0.00E+00	1.53E-02
		Cs-137	<2.12E-02	0.00E+00	2.12E-02
		Be-7	<1.59E-01	0.00E+00	1.59E-01
		K-40	2.68E-01	2.02E-01	2.30E-01
350920	7/28/2014 - 8/4/2014	I-131	<2.01E-02	0.00E+00	2.01E-02
		Cs-134	<1.70E-02	0.00E+00	1.70E-02
		Cs-137	<1.90E-02	0.00E+00	1.90E-02
		Be-7	<1.19E-01	0.00E+00	1.19E-01
		K-40	3.27E-01	1.99E-01	8.05E-02
351166	8/4/2014 - 8/11/2014	I-131	<2.44E-02	0.00E+00	2.44E-02
		Cs-134	<1.99E-02	0.00E+00	1.99E-02
		Cs-137	<1.89E-02	0.00E+00	1.89E-02
		Be-7	<1.57E-01	0.00E+00	1.57E-01
		K-40	<6.16E-01	0.00E+00	6.16E-01
351536	8/11/2014 - 8/18/2014	I-131	<1.79E-02	0.00E+00	1.79E-02
		Cs-134	<2.27E-02	0.00E+00	2.27E-02
		Cs-137	<1.89E-02	0.00E+00	1.89E-02
		Be-7	<1.46E-01	0.00E+00	1.46E-01
		K-40	<5.59E-01	0.00E+00	5.59E-01
353395	8/18/2014 - 8/25/2014	I-131	<1.22E-02	0.00E+00	1.22E-02
		Cs-134	<1.97E-02	0.00E+00	1.97E-02
		Cs-137	<1.90E-02	0.00E+00	1.90E-02
		Be-7	<1.04E-01	0.00E+00	1.04E-01
		K-40	5.37E-01	2.57E-01	8.08E-02

(1) Effective 10JUL2014, analytical samples indicating detectable activity are reported with 2 Sigma error.



HARRIS Radiological Environmental Monitoring Analysis Report - 2014 (Appendix E)

Media Type: AIR RADIOIODINE Concentration (Activity): pCi/m3

Sample Point 1 [INDICATOR - N @ 2.6 miles]

Sample ID:	Sample Dates:	Nuclide	Activity	Sigma Error ¹	LLD
353983	8/25/2014 - 9/2/2014	I-131	<2.00E-02	0.00E+00	2.00E-02
		Cs-134	<1.71E-02	0.00E+00	1.71E-02
		Cs-137	<1.66E-02	0.00E+00	1.66E-02
		Be-7	<1.17E-01	0.00E+00	1.17E-01
		K-40	7.01E-01	2.76E-01	7.04E-02
354412	9/2/2014 - 9/8/2014	I-131	<1.48E-02	0.00E+00	1.48E-02
		Cs-134	<1.56E-02	0.00E+00	1.56E-02
		Cs-137	<1.20E-02	0.00E+00	1.20E-02
		Be-7	<7.70E-02	0.00E+00	7.70E-02
		K-40	4.58E-01	2.40E-01	3.09E-01
354723	9/8/2014 - 9/15/2014	I-131	<2.34E-02	0.00E+00	2.34E-02
		Cs-134	<2.98E-02	0.00E+00	2.98E-02
		Cs-137	<1.90E-02	0.00E+00	1.90E-02
		Be-7	<1.21E-01	0.00E+00	1.21E-01
		K-40	3.87E-01	2.17E-01	8.06E-02
355095	9/15/2014 - 9/22/2014	I-131	<2.02E-02	0.00E+00	2.02E-02
		Cs-134	<1.85E-02	0.00E+00	1.85E-02
		Cs-137	<1.64E-02	0.00E+00	1.64E-02
		Be-7	<1.56E-01	0.00E+00	1.56E-01
		K-40	4.00E-01	2.51E-01	2.78E-01
355597	9/22/2014 - 9/29/2014	I-131	<3.17E-02	0.00E+00	3.17E-02
		Cs-134	<1.31E-02	0.00E+00	1.31E-02
		Cs-137	<2.12E-02	0.00E+00	2.12E-02
		Be-7	<1.68E-01	0.00E+00	1.68E-01
		K-40	<5.40E-01	0.00E+00	5.40E-01
356445	9/29/2014 - 10/6/2014	I-131	<2.01E-02	0.00E+00	2.01E-02
		Cs-134	<1.70E-02	0.00E+00	1.70E-02
		Cs-137	<1.64E-02	0.00E+00	1.64E-02
		Be-7	<1.20E-01	0.00E+00	1.20E-01
		K-40	2.02E-01	2.75E-01	4.54E-01
357008	10/6/2014 - 10/13/2014	I-131	<2.55E-02	0.00E+00	2.55E-02
		Cs-134	<1.31E-02	0.00E+00	1.31E-02
		Cs-137	<1.64E-02	0.00E+00	1.64E-02
		Be-7	<1.47E-01	0.00E+00	1.47E-01
		K-40	7.13E-01	2.97E-01	8.05E-02
358001	10/13/2014 - 10/20/2014	I-131	<2.62E-02	0.00E+00	2.62E-02
		Cs-134	<2.12E-02	0.00E+00	2.12E-02
		Cs-137	<1.63E-02	0.00E+00	1.63E-02
		Be-7	<8.22E-02	0.00E+00	8.22E-02
		K-40	4.45E-01	2.33E-01	8.04E-02
358622	10/20/2014 - 10/27/2014	I-131	<2.67E-02	0.00E+00	2.67E-02
		Cs-134	<1.52E-02	0.00E+00	1.52E-02
		Cs-137	<1.30E-02	0.00E+00	1.30E-02
		Be-7	<1.22E-01	0.00E+00	1.22E-01
		K-40	5.10E-01	3.00E-01	3.52E-01
359233	10/27/2014 - 11/3/2014	I-131	<7.61E-03	0.00E+00	7.61E-03
		Cs-134	<4.99E-03	0.00E+00	4.99E-03
		Cs-137	<5.48E-03	0.00E+00	5.48E-03
		Be-7	<5.27E-02	0.00E+00	5.27E-02
		K-40	5.39E-01	1.30E-01	8.67E-02

(1) Effective 10JUL2014, analytical samples indicating detectable activity are reported with 2 Sigma error.



HARRIS Radiological Environmental Monitoring Analysis Report - 2014 (Appendix E)

Media Type: AIR RADIOIODINE Concentration (Activity): pCi/m3

Sample Point 1 [INDICATOR - N @ 2.6 miles]

Sample ID:	Sample Dates:	Nuclide	Activity	Sigma Error ¹	LLD
359987	11/3/2014 - 11/10/2014	I-131	<3.02E-02	0.00E+00	3.02E-02
		Cs-134	<1.31E-02	0.00E+00	1.31E-02
		Cs-137	<1.90E-02	0.00E+00	1.90E-02
		Be-7	<8.34E-02	0.00E+00	8.34E-02
		K-40	2.77E-01	2.36E-01	3.25E-01
360674	11/10/2014 - 11/17/2014	I-131	<2.35E-02	0.00E+00	2.35E-02
		Cs-134	<1.99E-02	0.00E+00	1.99E-02
		Cs-137	<2.11E-02	0.00E+00	2.11E-02
		Be-7	<1.58E-01	0.00E+00	1.58E-01
		K-40	4.35E-01	2.90E-01	3.72E-01
361540	11/17/2014 - 11/24/2014	I-131	<2.46E-02	0.00E+00	2.46E-02
		Cs-134	<1.85E-02	0.00E+00	1.85E-02
		Cs-137	<2.80E-02	0.00E+00	2.80E-02
		Be-7	<1.66E-01	0.00E+00	1.66E-01
		K-40	3.52E-01	2.28E-01	2.39E-01
361924	11/24/2014 - 12/1/2014	I-131	<3.40E-02	0.00E+00	3.40E-02
		Cs-134	<1.33E-02	0.00E+00	1.33E-02
		Cs-137	<1.49E-02	0.00E+00	1.49E-02
		Be-7	<1.23E-01	0.00E+00	1.23E-01
		K-40	4.01E-01	2.21E-01	2.20E-01
362740	12/1/2014 - 12/8/2014	I-131	<2.55E-02	0.00E+00	2.55E-02
		Cs-134	<1.28E-02	0.00E+00	1.28E-02
		Cs-137	<2.23E-02	0.00E+00	2.23E-02
		Be-7	<1.34E-01	0.00E+00	1.34E-01
		K-40	6.30E-01	3.06E-01	3.36E-01
363485	12/8/2014 - 12/15/2014	I-131	<1.24E-02	0.00E+00	1.24E-02
		Cs-134	<1.03E-02	0.00E+00	1.03E-02
		Cs-137	<1.55E-02	0.00E+00	1.55E-02
		Be-7	<8.68E-02	0.00E+00	8.68E-02
		K-40	3.79E-01	1.73E-01	1.80E-01
363936	12/15/2014 - 12/22/2014	I-131	<1.74E-02	0.00E+00	1.74E-02
		Cs-134	<1.16E-02	0.00E+00	1.16E-02
		Cs-137	<1.65E-02	0.00E+00	1.65E-02
		Be-7	<6.66E-02	0.00E+00	6.66E-02
		K-40	6.36E-01	2.36E-01	1.96E-01
364467	12/22/2014 - 12/29/2014	I-131	<2.17E-02	0.00E+00	2.17E-02
		Cs-134	<1.48E-02	0.00E+00	1.48E-02
		Cs-137	<1.18E-02	0.00E+00	1.18E-02
		Be-7	<1.21E-01	0.00E+00	1.21E-01
		K-40	<3.99E-01	0.00E+00	3.99E-01

Sample Point 2 [INDICATOR - NNE @ 1.4 miles]

Sample ID:	Sample Dates:	Nuclide	Activity	Sigma Error ¹	LLD
280660	12/30/2013 - 1/6/2014	I-131	<4.93E-02	0.00E+00	4.93E-02
		Cs-134	<3.95E-02	0.00E+00	3.95E-02
		Cs-137	<4.67E-02	0.00E+00	4.67E-02
		Be-7	<2.88E-01	0.00E+00	2.88E-01
		K-40	6.92E-01	3.07E-01	5.69E-01
280833	1/6/2014 - 1/13/2014	I-131	<5.25E-02	0.00E+00	5.25E-02
		Cs-134	<3.94E-02	0.00E+00	3.94E-02
		Cs-137	<3.99E-02	0.00E+00	3.99E-02

(1) Effective 10JUL2014, analytical samples indicating detectable activity are reported with 2 Sigma error.



HARRIS Radiological Environmental Monitoring Analysis Report - 2014 (Appendix E)

Media Type: AIR RADIOIODINE Concentration (Activity): pCi/m3

Sample Point 2 [INDICATOR - NNE @ 1.4 miles]

Sample ID:	Sample Dates:	Nuclide	Activity	Sigma Error ¹	LLD
280833	1/6/2014 - 1/13/2014	Be-7	<3.09E-01	0.00E+00	3.09E-01
		K-40	8.19E-01	2.85E-01	6.33E-01
281192	1/13/2014 - 1/20/2014	I-131	<4.88E-02	0.00E+00	4.88E-02
		Cs-134	<3.03E-02	0.00E+00	3.03E-02
		Cs-137	<8.99E-03	0.00E+00	8.99E-03
		Be-7	<3.35E-01	0.00E+00	3.35E-01
		K-40	1.04E+00	3.09E-01	6.36E-01
281513	1/20/2014 - 1/27/2014	I-131	<3.03E-02	0.00E+00	3.03E-02
		Cs-134	<2.28E-02	0.00E+00	2.28E-02
		Cs-137	<3.37E-02	0.00E+00	3.37E-02
		Be-7	<2.69E-01	0.00E+00	2.69E-01
		K-40	7.40E-01	1.91E-01	1.33E-01
282136	1/27/2014 - 2/3/2014	I-131	<3.58E-02	0.00E+00	3.58E-02
		Cs-134	<2.39E-02	0.00E+00	2.39E-02
		Cs-137	<3.42E-02	0.00E+00	3.42E-02
		Be-7	<1.98E-01	0.00E+00	1.98E-01
		K-40	1.02E+00	2.24E-01	3.50E-01
282948	2/3/2014 - 2/10/2014	I-131	<1.38E-02	0.00E+00	1.38E-02
		Cs-134	<1.19E-02	0.00E+00	1.19E-02
		Cs-137	<1.28E-02	0.00E+00	1.28E-02
		Be-7	<7.99E-02	0.00E+00	7.99E-02
		K-40	2.58E-01	7.16E-02	1.47E-01
283395	2/10/2014 - 2/17/2014	I-131	<1.43E-02	0.00E+00	1.43E-02
		Cs-134	<1.28E-02	0.00E+00	1.28E-02
		Cs-137	<1.49E-02	0.00E+00	1.49E-02
		Be-7	<1.21E-01	0.00E+00	1.21E-01
		K-40	<5.87E-01	0.00E+00	5.87E-01
284562	2/17/2014 - 2/24/2014	I-131	<1.44E-02	0.00E+00	1.44E-02
		Cs-134	<9.10E-03	0.00E+00	9.10E-03
		Cs-137	<1.16E-02	0.00E+00	1.16E-02
		Be-7	<9.58E-02	0.00E+00	9.58E-02
		K-40	2.64E-01	6.05E-02	1.00E-01
285123	2/24/2014 - 3/3/2014	I-131	<2.42E-02	0.00E+00	2.42E-02
		Cs-134	<1.77E-02	0.00E+00	1.77E-02
		Cs-137	<1.47E-02	0.00E+00	1.47E-02
		Be-7	<1.48E-01	0.00E+00	1.48E-01
		K-40	4.31E-01	1.11E-01	2.59E-01
285728	3/3/2014 - 3/10/2014	I-131	<1.24E-02	0.00E+00	1.24E-02
		Cs-134	<1.50E-02	0.00E+00	1.50E-02
		Cs-137	<1.22E-02	0.00E+00	1.22E-02
		Be-7	<8.10E-02	0.00E+00	8.10E-02
		K-40	<4.39E-01	0.00E+00	4.39E-01
286232	3/10/2014 - 3/17/2014	I-131	<2.21E-02	0.00E+00	2.21E-02
		Cs-134	<1.75E-02	0.00E+00	1.75E-02
		Cs-137	<1.74E-02	0.00E+00	1.74E-02
		Be-7	<1.26E-01	0.00E+00	1.26E-01
		K-40	<5.56E-01	0.00E+00	5.56E-01
287117	3/17/2014 - 3/24/2014	I-131	<2.64E-02	0.00E+00	2.64E-02

(1) Effective 10JUL2014, analytical samples indicating detectable activity are reported with 2 Sigma error.



HARRIS Radiological Environmental Monitoring Analysis Report - 2014 (Appendix E)

Media Type: AIR RADIOIODINE Concentration (Activity): pCi/m3

Sample Point 2 [INDICATOR - NNE @ 1.4 miles]

Sample ID:	Sample Dates:	Nuclide	Activity	Sigma Error ¹	LLD
287117	3/17/2014 - 3/24/2014	Cs-134	<1.96E-02	0.00E+00	1.96E-02
		Cs-137	<2.28E-02	0.00E+00	2.28E-02
		Be-7	<1.38E-01	0.00E+00	1.38E-01
		K-40	<5.66E-01	0.00E+00	5.66E-01
288368	3/24/2014 - 3/31/2014	I-131	<2.96E-02	0.00E+00	2.96E-02
		Cs-134	<1.78E-02	0.00E+00	1.78E-02
		Cs-137	<2.30E-02	0.00E+00	2.30E-02
		Be-7	<1.62E-01	0.00E+00	1.62E-01
289092	3/31/2014 - 4/7/2014	K-40	6.00E-01	1.31E-01	3.00E-01
		I-131	<1.51E-02	0.00E+00	1.51E-02
		Cs-134	<8.14E-03	0.00E+00	8.14E-03
		Cs-137	<1.02E-02	0.00E+00	1.02E-02
289478	4/7/2014 - 4/14/2014	Be-7	<1.02E-01	0.00E+00	1.02E-01
		K-40	3.30E-01	8.00E-02	1.43E-01
		I-131	<2.72E-02	0.00E+00	2.72E-02
		Cs-134	<1.60E-02	0.00E+00	1.60E-02
289888	4/14/2014 - 4/21/2014	Cs-137	<1.70E-02	0.00E+00	1.70E-02
		Be-7	<1.37E-01	0.00E+00	1.37E-01
		K-40	3.72E-01	1.03E-01	2.16E-01
		I-131	<2.62E-02	0.00E+00	2.62E-02
291493	4/21/2014 - 4/28/2014	Cs-134	<1.23E-02	0.00E+00	1.23E-02
		Cs-137	<2.21E-02	0.00E+00	2.21E-02
		Be-7	<1.80E-01	0.00E+00	1.80E-01
		K-40	3.42E-01	9.87E-02	3.32E-01
292787	4/28/2014 - 5/5/2014	I-131	<2.24E-02	0.00E+00	2.24E-02
		Cs-134	<1.24E-02	0.00E+00	1.24E-02
		Cs-137	<2.00E-02	0.00E+00	2.00E-02
		Be-7	<1.56E-01	0.00E+00	1.56E-01
293049	5/5/2014 - 5/12/2014	K-40	4.90E-01	1.65E-01	2.14E-01
		I-131	<1.79E-02	0.00E+00	1.79E-02
		Cs-134	<1.42E-02	0.00E+00	1.42E-02
		Cs-137	<1.55E-02	0.00E+00	1.55E-02
294680	5/12/2014 - 5/19/2014	Be-7	<1.05E-01	0.00E+00	1.05E-01
		K-40	4.97E-01	1.08E-01	1.71E-01
		I-131	<1.44E-02	0.00E+00	1.44E-02
		Cs-134	<9.35E-03	0.00E+00	9.35E-03
295189	5/19/2014 - 5/27/2014	Cs-137	<1.88E-02	0.00E+00	1.88E-02
		Be-7	<1.01E-01	0.00E+00	1.01E-01
		K-40	4.20E-01	9.90E-02	2.09E-01
		I-131	<1.90E-02	0.00E+00	1.90E-02
		Cs-134	<1.53E-02	0.00E+00	1.53E-02
		Cs-137	<2.05E-02	0.00E+00	2.05E-02
		Be-7	<8.32E-02	0.00E+00	8.32E-02
		K-40	<5.17E-01	0.00E+00	5.17E-01

(1) Effective 10JUL2014, analytical samples indicating detectable activity are reported with 2 Sigma error.



HARRIS Radiological Environmental Monitoring Analysis Report - 2014 (Appendix E)

Media Type: AIR RADIOIODINE Concentration (Activity): pCi/m3

Sample Point 2 [INDICATOR - NNE @ 1.4 miles]

Sample ID:	Sample Dates:	Nuclide	Activity	Sigma Error ¹	LLD
295450	5/27/2014 - 6/2/2014	I-131	<2.90E-02	0.00E+00	2.90E-02
		Cs-134	<2.07E-02	0.00E+00	2.07E-02
		Cs-137	<3.10E-02	0.00E+00	3.10E-02
		Be-7	<1.39E-01	0.00E+00	1.39E-01
		K-40	5.68E-01	1.38E-01	9.03E-02
295965	6/2/2014 - 6/9/2014	I-131	<2.71E-02	0.00E+00	2.71E-02
		Cs-134	<1.47E-02	0.00E+00	1.47E-02
		Cs-137	<1.98E-02	0.00E+00	1.98E-02
		Be-7	<1.74E-01	0.00E+00	1.74E-01
		K-40	2.89E-01	1.17E-01	3.23E-01
296210	6/9/2014 - 6/16/2014	I-131	<1.84E-02	0.00E+00	1.84E-02
		Cs-134	<1.42E-02	0.00E+00	1.42E-02
		Cs-137	<1.25E-02	0.00E+00	1.25E-02
		Be-7	<1.06E-01	0.00E+00	1.06E-01
		K-40	3.30E-01	8.83E-02	6.38E-02
296731	6/16/2014 - 6/23/2014	I-131	<1.23E-02	0.00E+00	1.23E-02
		Cs-134	<1.18E-02	0.00E+00	1.18E-02
		Cs-137	<1.48E-02	0.00E+00	1.48E-02
		Be-7	<1.22E-01	0.00E+00	1.22E-01
		K-40	4.59E-01	1.05E-01	1.78E-01
296958	6/23/2014 - 6/30/2014	I-131	<1.66E-02	0.00E+00	1.66E-02
		Cs-134	<1.32E-02	0.00E+00	1.32E-02
		Cs-137	<1.44E-02	0.00E+00	1.44E-02
		Be-7	<9.18E-02	0.00E+00	9.18E-02
		K-40	<4.46E-01	0.00E+00	4.46E-01
297355	6/30/2014 - 7/7/2014	I-131	<2.55E-02	0.00E+00	2.55E-02
		Cs-134	<1.54E-02	0.00E+00	1.54E-02
		Cs-137	<2.01E-02	0.00E+00	2.01E-02
		Be-7	<1.82E-01	0.00E+00	1.82E-01
		K-40	5.70E-01	1.27E-01	7.70E-02
297643	7/7/2014 - 7/14/2014	I-131	<2.56E-02	0.00E+00	2.56E-02
		Cs-134	<6.84E-03	0.00E+00	6.84E-03
		Cs-137	<1.25E-02	0.00E+00	1.25E-02
		Be-7	<1.13E-01	0.00E+00	1.13E-01
		K-40	<3.71E-01	0.00E+00	3.71E-01
298179	7/14/2014 - 7/21/2014	I-131	<3.74E-02	0.00E+00	3.74E-02
		Cs-134	<2.00E-02	0.00E+00	2.00E-02
		Cs-137	<4.76E-03	0.00E+00	4.76E-03
		Be-7	<1.73E-01	0.00E+00	1.73E-01
		K-40	1.78E-01	1.46E-01	8.03E-02
350180	7/21/2014 - 7/28/2014	I-131	<2.33E-02	0.00E+00	2.33E-02
		Cs-134	<1.32E-02	0.00E+00	1.32E-02
		Cs-137	<1.30E-02	0.00E+00	1.30E-02
		Be-7	<1.38E-01	0.00E+00	1.38E-01
		K-40	3.57E-01	2.08E-01	8.06E-02
350921	7/28/2014 - 8/4/2014	I-131	<2.30E-02	0.00E+00	2.30E-02
		Cs-134	<1.85E-02	0.00E+00	1.85E-02
		Cs-137	<1.90E-02	0.00E+00	1.90E-02
		Be-7	<1.33E-01	0.00E+00	1.33E-01
		K-40	7.73E-01	3.10E-01	8.05E-02

(1) Effective 10JUL2014, analytical samples indicating detectable activity are reported with 2 Sigma error.



HARRIS Radiological Environmental Monitoring Analysis Report - 2014 (Appendix E)

Media Type: AIR RADIOIODINE Concentration (Activity): pCi/m3

Sample Point 2 [INDICATOR - NNE @ 1.4 miles]

Sample ID:	Sample Dates:	Nuclide	Activity	Sigma Error ¹	LLD
351167	8/4/2014 - 8/11/2014	I-131	<2.14E-02	0.00E+00	2.14E-02
		Cs-134	<1.99E-02	0.00E+00	1.99E-02
		Cs-137	<1.30E-02	0.00E+00	1.30E-02
		Be-7	<1.77E-01	0.00E+00	1.77E-01
		K-40	4.45E-01	2.33E-01	8.04E-02
351538	8/11/2014 - 8/18/2014	I-131	<1.79E-02	0.00E+00	1.79E-02
		Cs-134	<2.53E-02	0.00E+00	2.53E-02
		Cs-137	<2.11E-02	0.00E+00	2.11E-02
		Be-7	<1.04E-01	0.00E+00	1.04E-01
		K-40	5.60E-01	3.04E-01	3.35E-01
353396	8/18/2014 - 8/25/2014	I-131	<2.00E-02	0.00E+00	2.00E-02
		Cs-134	<2.78E-02	0.00E+00	2.78E-02
		Cs-137	<2.32E-02	0.00E+00	2.32E-02
		Be-7	<1.21E-01	0.00E+00	1.21E-01
		K-40	6.26E-01	2.79E-01	8.08E-02
353986	8/25/2014 - 9/2/2014	I-131	<1.53E-02	0.00E+00	1.53E-02
		Cs-134	<2.22E-02	0.00E+00	2.22E-02
		Cs-137	<1.66E-02	0.00E+00	1.66E-02
		Be-7	<1.17E-01	0.00E+00	1.17E-01
		K-40	4.33E-01	2.66E-01	3.26E-01
354413	9/2/2014 - 9/8/2014	I-131	<2.10E-02	0.00E+00	2.10E-02
		Cs-134	<2.10E-02	0.00E+00	2.10E-02
		Cs-137	<1.19E-02	0.00E+00	1.19E-02
		Be-7	<2.70E-02	0.00E+00	2.70E-02
		K-40	<6.81E-01	0.00E+00	6.81E-01
354724	9/8/2014 - 9/15/2014	I-131	<2.35E-02	0.00E+00	2.35E-02
		Cs-134	<1.56E-02	0.00E+00	1.56E-02
		Cs-137	<1.30E-02	0.00E+00	1.30E-02
		Be-7	<1.21E-01	0.00E+00	1.21E-01
		K-40	<4.73E-01	0.00E+00	4.73E-01
355097	9/15/2014 - 9/22/2014	I-131	<2.02E-02	0.00E+00	2.02E-02
		Cs-134	<1.31E-02	0.00E+00	1.31E-02
		Cs-137	<2.12E-02	0.00E+00	2.12E-02
		Be-7	<1.33E-01	0.00E+00	1.33E-01
		K-40	4.83E-01	2.77E-01	3.01E-01
355598	9/22/2014 - 9/29/2014	I-131	<2.14E-02	0.00E+00	2.14E-02
		Cs-134	<1.52E-02	0.00E+00	1.52E-02
		Cs-137	<1.30E-02	0.00E+00	1.30E-02
		Be-7	<1.34E-01	0.00E+00	1.34E-01
		K-40	3.05E-01	2.06E-01	2.02E-01
356446	9/29/2014 - 10/6/2014	I-131	<2.36E-02	0.00E+00	2.36E-02
		Cs-134	<2.12E-02	0.00E+00	2.12E-02
		Cs-137	<1.64E-02	0.00E+00	1.64E-02
		Be-7	<1.34E-01	0.00E+00	1.34E-01
		K-40	3.04E-01	2.54E-01	3.54E-01
357009	10/6/2014 - 10/13/2014	I-131	<2.23E-02	0.00E+00	2.23E-02
		Cs-134	<1.70E-02	0.00E+00	1.70E-02
		Cs-137	<1.90E-02	0.00E+00	1.90E-02
		Be-7	<1.69E-01	0.00E+00	1.69E-01
		K-40	5.94E-01	2.70E-01	8.05E-02

(1) Effective 10JUL2014, analytical samples indicating detectable activity are reported with 2 Sigma error.



HARRIS Radiological Environmental Monitoring Analysis Report - 2014 (Appendix E)

Media Type: AIR RADIOIODINE Concentration (Activity): pCi/m3

Sample Point 2 [INDICATOR - NNE @ 1.4 miles]

Sample ID:	Sample Dates:	Nuclide	Activity	Sigma Error ¹	LLD
358002	10/13/2014 - 10/20/2014	I-131	<2.33E-02	0.00E+00	2.33E-02
		Cs-134	<1.04E-02	0.00E+00	1.04E-02
		Cs-137	<4.76E-03	0.00E+00	4.76E-03
		Be-7	<1.20E-01	0.00E+00	1.20E-01
		K-40	4.04E-01	2.48E-01	2.65E-01
358623	10/20/2014 - 10/27/2014	I-131	<1.92E-02	0.00E+00	1.92E-02
		Cs-134	<1.04E-02	0.00E+00	1.04E-02
		Cs-137	<2.31E-02	0.00E+00	2.31E-02
		Be-7	<1.22E-01	0.00E+00	1.22E-01
		K-40	<5.98E-01	0.00E+00	5.98E-01
359235	10/27/2014 - 11/3/2014	I-131	<1.42E-02	0.00E+00	1.42E-02
		Cs-134	<1.04E-02	0.00E+00	1.04E-02
		Cs-137	<1.90E-02	0.00E+00	1.90E-02
		Be-7	<1.56E-01	0.00E+00	1.56E-01
		K-40	4.75E-01	2.91E-01	3.50E-01
359988	11/3/2014 - 11/10/2014	I-131	<2.55E-02	0.00E+00	2.55E-02
		Cs-134	<1.52E-02	0.00E+00	1.52E-02
		Cs-137	<1.90E-02	0.00E+00	1.90E-02
		Be-7	<1.36E-01	0.00E+00	1.36E-01
		K-40	3.58E-01	2.77E-01	3.80E-01
360675	11/10/2014 - 11/17/2014	I-131	<2.91E-02	0.00E+00	2.91E-02
		Cs-134	<1.31E-02	0.00E+00	1.31E-02
		Cs-137	<1.90E-02	0.00E+00	1.90E-02
		Be-7	<1.20E-01	0.00E+00	1.20E-01
		K-40	<6.34E-01	0.00E+00	6.34E-01
361541	11/17/2014 - 11/24/2014	I-131	<2.04E-02	0.00E+00	2.04E-02
		Cs-134	<1.52E-02	0.00E+00	1.52E-02
		Cs-137	<1.30E-02	0.00E+00	1.30E-02
		Be-7	<1.19E-01	0.00E+00	1.19E-01
		K-40	9.21E-01	3.40E-01	8.05E-02
361925	11/24/2014 - 12/1/2014	I-131	<3.20E-02	0.00E+00	3.20E-02
		Cs-134	<1.03E-02	0.00E+00	1.03E-02
		Cs-137	<1.66E-02	0.00E+00	1.66E-02
		Be-7	<1.23E-01	0.00E+00	1.23E-01
		K-40	4.02E-01	2.21E-01	2.18E-01
362741	12/1/2014 - 12/8/2014	I-131	<1.95E-02	0.00E+00	1.95E-02
		Cs-134	<1.33E-02	0.00E+00	1.33E-02
		Cs-137	<1.95E-02	0.00E+00	1.95E-02
		Be-7	<1.16E-01	0.00E+00	1.16E-01
		K-40	4.61E-01	2.15E-01	6.58E-02
363486	12/8/2014 - 12/15/2014	I-131	<1.08E-02	0.00E+00	1.08E-02
		Cs-134	<6.03E-03	0.00E+00	6.03E-03
		Cs-137	<8.80E-03	0.00E+00	8.80E-03
		Be-7	<6.01E-02	0.00E+00	6.01E-02
		K-40	2.86E-01	1.21E-01	1.02E-01
363937	12/15/2014 - 12/22/2014	I-131	<1.66E-02	0.00E+00	1.66E-02
		Cs-134	<1.16E-02	0.00E+00	1.16E-02
		Cs-137	<1.99E-02	0.00E+00	1.99E-02
		Be-7	<8.61E-02	0.00E+00	8.61E-02
		K-40	4.74E-01	2.15E-01	2.22E-01

(1) Effective 10JUL2014, analytical samples indicating detectable activity are reported with 2 Sigma error.



HARRIS Radiological Environmental Monitoring Analysis Report - 2014 (Appendix E)

Media Type: AIR RADIOIODINE Concentration (Activity): pCi/m3

Sample Point 2 [INDICATOR - NNE @ 1.4 miles]

Sample ID:	Sample Dates:	Nuclide	Activity	Sigma Error ¹	LLD
364468	12/22/2014 - 12/29/2014	I-131	<1.91E-02	0.00E+00	1.91E-02
		Cs-134	<1.41E-02	0.00E+00	1.41E-02
		Cs-137	<1.32E-02	0.00E+00	1.32E-02
		Be-7	<1.21E-01	0.00E+00	1.21E-01
		K-40	6.46E-01	2.33E-01	1.71E-01

Sample Point 4 [INDICATOR - NNE @ 3.1 miles]

Sample ID:	Sample Dates:	Nuclide	Activity	Sigma Error ¹	LLD
280661	12/30/2013 - 1/6/2014	I-131	<4.79E-02	0.00E+00	4.79E-02
		Cs-134	<3.47E-02	0.00E+00	3.47E-02
		Cs-137	<2.83E-02	0.00E+00	2.83E-02
		Be-7	<3.46E-01	0.00E+00	3.46E-01
		K-40	6.46E-01	2.50E-01	1.50E-01

Sample ID:	Sample Dates:	Nuclide	Activity	Sigma Error ¹	LLD
280834	1/6/2014 - 1/13/2014	I-131	<4.99E-02	0.00E+00	4.99E-02
		Cs-134	<3.65E-02	0.00E+00	3.65E-02
		Cs-137	<2.24E-02	0.00E+00	2.24E-02
		Be-7	<3.45E-01	0.00E+00	3.45E-01
		K-40	1.07E+00	2.58E-01	9.08E-01

Sample ID:	Sample Dates:	Nuclide	Activity	Sigma Error ¹	LLD
281193	1/13/2014 - 1/20/2014	I-131	<2.00E-02	0.00E+00	2.00E-02
		Cs-134	<1.60E-02	0.00E+00	1.60E-02
		Cs-137	<1.89E-02	0.00E+00	1.89E-02
		Be-7	<1.25E-01	0.00E+00	1.25E-01
		K-40	9.50E-01	1.90E-01	1.03E-01

Sample ID:	Sample Dates:	Nuclide	Activity	Sigma Error ¹	LLD
281514	1/20/2014 - 1/27/2014	I-131	<2.54E-02	0.00E+00	2.54E-02
		Cs-134	<1.94E-02	0.00E+00	1.94E-02
		Cs-137	<3.03E-02	0.00E+00	3.03E-02
		Be-7	<1.60E-01	0.00E+00	1.60E-01
		K-40	<7.35E-01	0.00E+00	7.35E-01

Sample ID:	Sample Dates:	Nuclide	Activity	Sigma Error ¹	LLD
282137	1/27/2014 - 2/3/2014	I-131	<2.64E-02	0.00E+00	2.64E-02
		Cs-134	<1.94E-02	0.00E+00	1.94E-02
		Cs-137	<2.15E-02	0.00E+00	2.15E-02
		Be-7	<8.40E-02	0.00E+00	8.40E-02
		K-40	<8.57E-01	0.00E+00	8.57E-01

Sample ID:	Sample Dates:	Nuclide	Activity	Sigma Error ¹	LLD
282949	2/3/2014 - 2/10/2014	I-131	<1.28E-02	0.00E+00	1.28E-02
		Cs-134	<1.04E-02	0.00E+00	1.04E-02
		Cs-137	<1.45E-02	0.00E+00	1.45E-02
		Be-7	<5.43E-02	0.00E+00	5.43E-02
		K-40	2.55E-01	7.08E-02	5.31E-02

Sample ID:	Sample Dates:	Nuclide	Activity	Sigma Error ¹	LLD
283396	2/10/2014 - 2/17/2014	I-131	<1.19E-02	0.00E+00	1.19E-02
		Cs-134	<1.05E-02	0.00E+00	1.05E-02
		Cs-137	<1.16E-02	0.00E+00	1.16E-02
		Be-7	<7.05E-02	0.00E+00	7.05E-02
		K-40	4.02E-01	1.07E-01	1.68E-01

Sample ID:	Sample Dates:	Nuclide	Activity	Sigma Error ¹	LLD
284563	2/17/2014 - 2/24/2014	I-131	<1.31E-02	0.00E+00	1.31E-02
		Cs-134	<1.13E-02	0.00E+00	1.13E-02
		Cs-137	<1.16E-02	0.00E+00	1.16E-02
		Be-7	<5.03E-02	0.00E+00	5.03E-02
		K-40	3.74E-01	9.96E-02	2.14E-01

Sample ID:	Sample Dates:	Nuclide	Activity	Sigma Error ¹	LLD
285124	2/24/2014 - 3/3/2014	I-131	<2.24E-02	0.00E+00	2.24E-02
		Cs-134	<6.70E-03	0.00E+00	6.70E-03
		Cs-137	<2.15E-02	0.00E+00	2.15E-02

(1) Effective 10JUL2014, analytical samples indicating detectable activity are reported with 2 Sigma error.



HARRIS Radiological Environmental Monitoring Analysis Report - 2014 (Appendix E)

Media Type: AIR RADIOIODINE Concentration (Activity): pCi/m3

Sample Point 4 [INDICATOR - NNE @ 3.1 miles]

Sample ID:	Sample Dates:	Nuclide	Activity	Sigma Error ¹	LLD
285124	2/24/2014 - 3/3/2014	Be-7	<1.95E-01	0.00E+00	1.95E-01
		K-40	<5.96E-01	0.00E+00	5.96E-01
285729	3/3/2014 - 3/10/2014	I-131	<1.87E-02	0.00E+00	1.87E-02
		Cs-134	<1.63E-02	0.00E+00	1.63E-02
		Cs-137	<1.23E-02	0.00E+00	1.23E-02
		Be-7	<1.09E-01	0.00E+00	1.09E-01
		K-40	4.06E-01	1.93E-01	2.57E-01
286233	3/10/2014 - 3/17/2014	I-131	<2.33E-02	0.00E+00	2.33E-02
		Cs-134	<1.60E-02	0.00E+00	1.60E-02
		Cs-137	<2.14E-02	0.00E+00	2.14E-02
		Be-7	<1.23E-01	0.00E+00	1.23E-01
		K-40	5.82E-01	1.83E-01	2.98E-01
287118	3/17/2014 - 3/24/2014	I-131	<1.31E-02	0.00E+00	1.31E-02
		Cs-134	<8.71E-03	0.00E+00	8.71E-03
		Cs-137	<1.19E-02	0.00E+00	1.19E-02
		Be-7	<6.57E-02	0.00E+00	6.57E-02
		K-40	3.09E-01	9.57E-02	1.73E-01
288369	3/24/2014 - 3/31/2014	I-131	<2.57E-02	0.00E+00	2.57E-02
		Cs-134	<2.10E-02	0.00E+00	2.10E-02
		Cs-137	<2.30E-02	0.00E+00	2.30E-02
		Be-7	<1.66E-01	0.00E+00	1.66E-01
		K-40	6.28E-01	1.34E-01	7.72E-02
289093	3/31/2014 - 4/7/2014	I-131	<1.35E-02	0.00E+00	1.35E-02
		Cs-134	<9.37E-03	0.00E+00	9.37E-03
		Cs-137	<1.21E-02	0.00E+00	1.21E-02
		Be-7	<6.11E-02	0.00E+00	6.11E-02
		K-40	2.58E-01	9.25E-02	1.78E-01
289479	4/7/2014 - 4/14/2014	I-131	<2.80E-02	0.00E+00	2.80E-02
		Cs-134	<1.35E-02	0.00E+00	1.35E-02
		Cs-137	<1.79E-02	0.00E+00	1.79E-02
		Be-7	<1.27E-01	0.00E+00	1.27E-01
		K-40	4.51E-01	1.56E-01	2.16E-01
289889	4/14/2014 - 4/21/2014	I-131	<2.33E-02	0.00E+00	2.33E-02
		Cs-134	<1.70E-02	0.00E+00	1.70E-02
		Cs-137	<2.08E-02	0.00E+00	2.08E-02
		Be-7	<1.56E-01	0.00E+00	1.56E-01
		K-40	<5.73E-01	0.00E+00	5.73E-01
291494	4/21/2014 - 4/28/2014	I-131	<1.28E-02	0.00E+00	1.28E-02
		Cs-134	<6.49E-03	0.00E+00	6.49E-03
		Cs-137	<1.25E-02	0.00E+00	1.25E-02
		Be-7	<8.53E-02	0.00E+00	8.53E-02
		K-40	4.98E-01	1.02E-01	1.08E-01
292788	4/28/2014 - 5/5/2014	I-131	<2.06E-02	0.00E+00	2.06E-02
		Cs-134	<2.15E-02	0.00E+00	2.15E-02
		Cs-137	<2.23E-02	0.00E+00	2.23E-02
		Be-7	<1.56E-01	0.00E+00	1.56E-01
		K-40	4.85E-01	1.18E-01	7.72E-02
293050	5/5/2014 - 5/12/2014	I-131	<1.07E-02	0.00E+00	1.07E-02

(1) Effective 10JUL2014, analytical samples indicating detectable activity are reported with 2 Sigma error.



HARRIS Radiological Environmental Monitoring Analysis Report - 2014 (Appendix E)

Media Type: AIR RADIOIODINE Concentration (Activity): pCi/m3

Sample Point 4 [INDICATOR - NNE @ 3.1 miles]

Sample ID:	Sample Dates:	Nuclide	Activity	Sigma Error ¹	LLD
293050	5/5/2014 - 5/12/2014	Cs-134	<6.67E-03	0.00E+00	6.67E-03
		Cs-137	<8.16E-03	0.00E+00	8.16E-03
		Be-7	<7.61E-02	0.00E+00	7.61E-02
		K-40	<4.04E-01	0.00E+00	4.04E-01
294681	5/12/2014 - 5/19/2014	I-131	<1.31E-02	0.00E+00	1.31E-02
		Cs-134	<1.21E-02	0.00E+00	1.21E-02
		Cs-137	<1.07E-02	0.00E+00	1.07E-02
		Be-7	<6.62E-02	0.00E+00	6.62E-02
		K-40	2.71E-01	7.24E-02	5.23E-02
295190	5/19/2014 - 5/27/2014	I-131	<2.49E-02	0.00E+00	2.49E-02
		Cs-134	<1.24E-02	0.00E+00	1.24E-02
		Cs-137	<1.79E-02	0.00E+00	1.79E-02
		Be-7	<1.48E-01	0.00E+00	1.48E-01
		K-40	<3.57E-01	0.00E+00	3.57E-01
295451	5/27/2014 - 6/2/2014	I-131	<2.36E-02	0.00E+00	2.36E-02
		Cs-134	<2.83E-02	0.00E+00	2.83E-02
		Cs-137	<2.15E-02	0.00E+00	2.15E-02
		Be-7	<1.32E-01	0.00E+00	1.32E-01
		K-40	3.67E-01	1.11E-01	3.62E-01
295966	6/2/2014 - 6/9/2014	I-131	<1.40E-02	0.00E+00	1.40E-02
		Cs-134	<2.37E-03	0.00E+00	2.37E-03
		Cs-137	<1.02E-02	0.00E+00	1.02E-02
		Be-7	<6.48E-02	0.00E+00	6.48E-02
		K-40	<4.21E-01	0.00E+00	4.21E-01
296211	6/9/2014 - 6/16/2014	I-131	<1.19E-02	0.00E+00	1.19E-02
		Cs-134	<1.02E-02	0.00E+00	1.02E-02
		Cs-137	<1.34E-02	0.00E+00	1.34E-02
		Be-7	<7.15E-02	0.00E+00	7.15E-02
		K-40	4.15E-01	7.58E-02	3.74E-02
296732	6/16/2014 - 6/23/2014	I-131	<1.12E-02	0.00E+00	1.12E-02
		Cs-134	<7.92E-03	0.00E+00	7.92E-03
		Cs-137	<1.31E-02	0.00E+00	1.31E-02
		Be-7	<6.86E-02	0.00E+00	6.86E-02
		K-40	2.83E-01	9.39E-02	1.38E-01
296959	6/23/2014 - 6/30/2014	I-131	<1.01E-02	0.00E+00	1.01E-02
		Cs-134	<8.94E-03	0.00E+00	8.94E-03
		Cs-137	<1.33E-02	0.00E+00	1.33E-02
		Be-7	<9.66E-02	0.00E+00	9.66E-02
		K-40	3.11E-01	7.78E-02	5.26E-02
297356	6/30/2014 - 7/7/2014	I-131	<2.16E-02	0.00E+00	2.16E-02
		Cs-134	<2.10E-02	0.00E+00	2.10E-02
		Cs-137	<1.78E-02	0.00E+00	1.78E-02
		Be-7	<1.07E-01	0.00E+00	1.07E-01
		K-40	4.56E-01	1.14E-01	7.70E-02
297644	7/7/2014 - 7/14/2014	I-131	<3.39E-02	0.00E+00	3.39E-02
		Cs-134	<8.63E-03	0.00E+00	8.63E-03
		Cs-137	<1.39E-02	0.00E+00	1.39E-02
		Be-7	<9.63E-02	0.00E+00	9.63E-02
		K-40	4.29E-01	1.91E-01	5.53E-02

(1) Effective 10JUL2014, analytical samples indicating detectable activity are reported with 2 Sigma error.



HARRIS Radiological Environmental Monitoring Analysis Report - 2014 (Appendix E)

Media Type: AIR RADIOIODINE Concentration (Activity): pCi/m3

Sample Point 4 [INDICATOR - NNE @ 3.1 miles]

Sample ID:	Sample Dates:	Nuclide	Activity	Sigma Error ¹	LLD
298180	7/14/2014 - 7/21/2014	I-131	<4.96E-02	0.00E+00	4.96E-02
		Cs-134	<1.53E-02	0.00E+00	1.53E-02
		Cs-137	<1.90E-02	0.00E+00	1.90E-02
		Be-7	<1.32E-01	0.00E+00	1.32E-01
		K-40	3.56E-01	2.08E-01	8.04E-02
350182	7/21/2014 - 7/28/2014	I-131	<2.92E-02	0.00E+00	2.92E-02
		Cs-134	<2.00E-02	0.00E+00	2.00E-02
		Cs-137	<4.77E-03	0.00E+00	4.77E-03
		Be-7	<1.23E-01	0.00E+00	1.23E-01
		K-40	2.97E-01	1.90E-01	8.06E-02
350923	7/28/2014 - 8/4/2014	I-131	<1.66E-02	0.00E+00	1.66E-02
		Cs-134	<1.70E-02	0.00E+00	1.70E-02
		Cs-137	<1.90E-02	0.00E+00	1.90E-02
		Be-7	<1.33E-01	0.00E+00	1.33E-01
		K-40	5.65E-01	2.63E-01	8.05E-02
351169	8/4/2014 - 8/11/2014	I-131	<1.21E-02	0.00E+00	1.21E-02
		Cs-134	<1.52E-02	0.00E+00	1.52E-02
		Cs-137	<1.30E-02	0.00E+00	1.30E-02
		Be-7	<1.20E-01	0.00E+00	1.20E-01
		K-40	<5.98E-01	0.00E+00	5.98E-01
351542	8/11/2014 - 8/18/2014	I-131	<2.20E-02	0.00E+00	2.20E-02
		Cs-134	<2.53E-02	0.00E+00	2.53E-02
		Cs-137	<1.29E-02	0.00E+00	1.29E-02
		Be-7	<8.23E-02	0.00E+00	8.23E-02
		K-40	5.56E-01	3.08E-01	3.48E-01
353398	8/18/2014 - 8/25/2014	I-131	<1.55E-02	0.00E+00	1.55E-02
		Cs-134	<1.97E-02	0.00E+00	1.97E-02
		Cs-137	<1.30E-02	0.00E+00	1.30E-02
		Be-7	<1.47E-01	0.00E+00	1.47E-01
		K-40	3.22E-01	2.22E-01	2.46E-01
353992	8/25/2014 - 9/2/2014	I-131	<2.01E-02	0.00E+00	2.01E-02
		Cs-134	<2.22E-02	0.00E+00	2.22E-02
		Cs-137	<1.85E-02	0.00E+00	1.85E-02
		Be-7	<1.38E-01	0.00E+00	1.38E-01
		K-40	2.34E-01	2.03E-01	2.81E-01
354415	9/2/2014 - 9/8/2014	I-131	<3.50E-02	0.00E+00	3.50E-02
		Cs-134	<5.95E-03	0.00E+00	5.95E-03
		Cs-137	<2.38E-02	0.00E+00	2.38E-02
		Be-7	<1.45E-01	0.00E+00	1.45E-01
		K-40	<6.70E-01	0.00E+00	6.70E-01
354726	9/8/2014 - 9/15/2014	I-131	<2.36E-02	0.00E+00	2.36E-02
		Cs-134	<2.98E-02	0.00E+00	2.98E-02
		Cs-137	<1.90E-02	0.00E+00	1.90E-02
		Be-7	<1.21E-01	0.00E+00	1.21E-01
		K-40	<7.31E-01	0.00E+00	7.31E-01
355100	9/15/2014 - 9/22/2014	I-131	<2.03E-02	0.00E+00	2.03E-02
		Cs-134	<1.85E-02	0.00E+00	1.85E-02
		Cs-137	<2.31E-02	0.00E+00	2.31E-02
		Be-7	<1.45E-01	0.00E+00	1.45E-01
		K-40	6.54E-01	2.84E-01	8.05E-02

(1) Effective 10JUL2014, analytical samples indicating detectable activity are reported with 2 Sigma error.



HARRIS Radiological Environmental Monitoring Analysis Report - 2014 (Appendix E)

Media Type: AIR RADIOIODINE Concentration (Activity): pCi/m3

Sample Point 4 [INDICATOR - NNE @ 3.1 miles]

Sample ID:	Sample Dates:	Nuclide	Activity	Sigma Error ¹	LLD
355600	9/22/2014 - 9/29/2014	I-131	<2.15E-02	0.00E+00	2.15E-02
		Cs-134	<1.52E-02	0.00E+00	1.52E-02
		Cs-137	<2.12E-02	0.00E+00	2.12E-02
		Be-7	<1.58E-01	0.00E+00	1.58E-01
		K-40	5.13E-01	2.84E-01	3.00E-01
356461	9/29/2014 - 10/6/2014	I-131	<2.67E-02	0.00E+00	2.67E-02
		Cs-134	<1.04E-02	0.00E+00	1.04E-02
		Cs-137	<1.64E-02	0.00E+00	1.64E-02
		Be-7	<1.47E-01	0.00E+00	1.47E-01
		K-40	3.77E-01	2.38E-01	2.52E-01
357011	10/6/2014 - 10/13/2014	I-131	<2.85E-02	0.00E+00	2.85E-02
		Cs-134	<1.70E-02	0.00E+00	1.70E-02
		Cs-137	<1.30E-02	0.00E+00	1.30E-02
		Be-7	<1.04E-01	0.00E+00	1.04E-01
		K-40	<5.80E-01	0.00E+00	5.80E-01
358004	10/13/2014 - 10/20/2014	I-131	<1.79E-02	0.00E+00	1.79E-02
		Cs-134	<1.31E-02	0.00E+00	1.31E-02
		Cs-137	<2.11E-02	0.00E+00	2.11E-02
		Be-7	<1.04E-01	0.00E+00	1.04E-01
		K-40	4.75E-01	2.41E-01	8.05E-02
358625	10/20/2014 - 10/27/2014	I-131	<2.53E-02	0.00E+00	2.53E-02
		Cs-134	<1.70E-02	0.00E+00	1.70E-02
		Cs-137	<1.90E-02	0.00E+00	1.90E-02
		Be-7	<1.60E-01	0.00E+00	1.60E-01
		K-40	4.65E-01	2.97E-01	3.72E-01
359238	10/27/2014 - 11/3/2014	I-131	<1.84E-02	0.00E+00	1.84E-02
		Cs-134	<1.70E-02	0.00E+00	1.70E-02
		Cs-137	<2.12E-02	0.00E+00	2.12E-02
		Be-7	<1.56E-01	0.00E+00	1.56E-01
		K-40	<6.34E-01	0.00E+00	6.34E-01
359990	11/3/2014 - 11/10/2014	I-131	<3.17E-02	0.00E+00	3.17E-02
		Cs-134	<2.00E-02	0.00E+00	2.00E-02
		Cs-137	<2.12E-02	0.00E+00	2.12E-02
		Be-7	<3.07E-02	0.00E+00	3.07E-02
		K-40	<5.99E-01	0.00E+00	5.99E-01
360677	11/10/2014 - 11/17/2014	I-131	<2.02E-02	0.00E+00	2.02E-02
		Cs-134	<3.82E-03	0.00E+00	3.82E-03
		Cs-137	<1.90E-02	0.00E+00	1.90E-02
		Be-7	<1.34E-01	0.00E+00	1.34E-01
		K-40	5.65E-01	3.47E-01	4.52E-01
361543	11/17/2014 - 11/24/2014	I-131	<2.05E-02	0.00E+00	2.05E-02
		Cs-134	<1.70E-02	0.00E+00	1.70E-02
		Cs-137	<1.64E-02	0.00E+00	1.64E-02
		Be-7	<1.19E-01	0.00E+00	1.19E-01
		K-40	4.75E-01	2.41E-01	8.05E-02
361927	11/24/2014 - 12/1/2014	I-131	<3.97E-02	0.00E+00	3.97E-02
		Cs-134	<1.76E-02	0.00E+00	1.76E-02
		Cs-137	<1.28E-02	0.00E+00	1.28E-02
		Be-7	<1.33E-01	0.00E+00	1.33E-01
		K-40	6.13E-01	2.71E-01	2.41E-01

(1) Effective 10JUL2014, analytical samples indicating detectable activity are reported with 2 Sigma error.



HARRIS Radiological Environmental Monitoring Analysis Report - 2014 (Appendix E)

Media Type: AIR RADIOIODINE Concentration (Activity): pCi/m3

Sample Point 4 [INDICATOR - NNE @ 3.1 miles]

Sample ID:	Sample Dates:	Nuclide	Activity	Sigma Error ¹	LLD
362743	12/1/2014 - 12/8/2014	I-131	<3.06E-02	0.00E+00	3.06E-02
		Cs-134	<1.63E-02	0.00E+00	1.63E-02
		Cs-137	<4.21E-03	0.00E+00	4.21E-03
		Be-7	<1.20E-01	0.00E+00	1.20E-01
		K-40	4.04E-01	2.11E-01	7.30E-02
363488	12/8/2014 - 12/15/2014	I-131	<1.30E-02	0.00E+00	1.30E-02
		Cs-134	<9.01E-03	0.00E+00	9.01E-03
		Cs-137	<7.94E-03	0.00E+00	7.94E-03
		Be-7	<9.53E-02	0.00E+00	9.53E-02
		K-40	3.52E-01	1.64E-01	1.64E-01
363939	12/15/2014 - 12/22/2014	I-131	<1.26E-02	0.00E+00	1.26E-02
		Cs-134	<1.55E-02	0.00E+00	1.55E-02
		Cs-137	<1.65E-02	0.00E+00	1.65E-02
		Be-7	<9.42E-02	0.00E+00	9.42E-02
		K-40	4.08E-01	2.20E-01	2.71E-01
364470	12/22/2014 - 12/29/2014	I-131	<1.45E-02	0.00E+00	1.45E-02
		Cs-134	<7.42E-03	0.00E+00	7.42E-03
		Cs-137	<1.36E-02	0.00E+00	1.36E-02
		Be-7	<6.64E-02	0.00E+00	6.64E-02
		K-40	<3.28E-01	0.00E+00	3.28E-01

Sample Point 5 [CONTROL - WNW @ 12 miles]

Sample ID:	Sample Dates:	Nuclide	Activity	Sigma Error ¹	LLD
280662	12/30/2013 - 1/6/2014	I-131	<5.50E-02	0.00E+00	5.50E-02
		Cs-134	<3.92E-02	0.00E+00	3.92E-02
		Cs-137	<3.28E-02	0.00E+00	3.28E-02
		Be-7	<4.00E-01	0.00E+00	4.00E-01
		K-40	9.04E-01	3.03E-01	5.69E-01
280835	1/6/2014 - 1/13/2014	I-131	<3.74E-02	0.00E+00	3.74E-02
		Cs-134	<4.36E-02	0.00E+00	4.36E-02
		Cs-137	<2.60E-02	0.00E+00	2.60E-02
		Be-7	<2.27E-01	0.00E+00	2.27E-01
		K-40	1.03E+00	2.57E-01	5.82E-01
281194	1/13/2014 - 1/20/2014	I-131	<2.66E-02	0.00E+00	2.66E-02
		Cs-134	<1.99E-02	0.00E+00	1.99E-02
		Cs-137	<1.97E-02	0.00E+00	1.97E-02
		Be-7	<1.42E-01	0.00E+00	1.42E-01
		K-40	1.29E+00	1.86E-01	7.25E-02
281515	1/20/2014 - 1/27/2014	I-131	<2.56E-02	0.00E+00	2.56E-02
		Cs-134	<1.80E-02	0.00E+00	1.80E-02
		Cs-137	<2.45E-02	0.00E+00	2.45E-02
		Be-7	<1.74E-01	0.00E+00	1.74E-01
		K-40	1.10E+00	2.15E-01	2.83E-01
282138	1/27/2014 - 2/3/2014	I-131	<2.11E-02	0.00E+00	2.11E-02
		Cs-134	<2.08E-02	0.00E+00	2.08E-02
		Cs-137	<2.59E-02	0.00E+00	2.59E-02
		Be-7	<1.55E-01	0.00E+00	1.55E-01
		K-40	1.21E+00	1.79E-01	7.13E-02
282950	2/3/2014 - 2/10/2014	I-131	<2.49E-02	0.00E+00	2.49E-02
		Cs-134	<1.85E-02	0.00E+00	1.85E-02
		Cs-137	<1.80E-02	0.00E+00	1.80E-02

(1) Effective 10JUL2014, analytical samples indicating detectable activity are reported with 2 Sigma error.



HARRIS Radiological Environmental Monitoring Analysis Report - 2014 (Appendix E)

Media Type: AIR RADIOIODINE Concentration (Activity): pCi/m3

Sample Point 5 [CONTROL - WNW @ 12 miles]

Sample ID:	Sample Dates:	Nuclide	Activity	Sigma Error ¹	LLD
282950	2/3/2014 - 2/10/2014	Be-7	<1.73E-01	0.00E+00	1.73E-01
		K-40	3.34E-01	1.48E-01	2.74E-01
283397	2/10/2014 - 2/17/2014	I-131	<1.34E-02	0.00E+00	1.34E-02
		Cs-134	<1.04E-02	0.00E+00	1.04E-02
		Cs-137	<7.06E-03	0.00E+00	7.06E-03
		Be-7	<8.43E-02	0.00E+00	8.43E-02
		K-40	4.68E-01	8.02E-02	2.17E-01
284564	2/17/2014 - 2/24/2014	I-131	<1.22E-02	0.00E+00	1.22E-02
		Cs-134	<8.75E-03	0.00E+00	8.75E-03
		Cs-137	<8.34E-03	0.00E+00	8.34E-03
		Be-7	<6.68E-02	0.00E+00	6.68E-02
		K-40	3.60E-01	9.79E-02	1.77E-01
285125	2/24/2014 - 3/3/2014	I-131	<2.68E-02	0.00E+00	2.68E-02
		Cs-134	<1.67E-02	0.00E+00	1.67E-02
		Cs-137	<1.36E-02	0.00E+00	1.36E-02
		Be-7	<1.47E-01	0.00E+00	1.47E-01
		K-40	4.70E-01	1.40E-01	7.72E-02
285730	3/3/2014 - 3/10/2014	I-131	<1.36E-02	0.00E+00	1.36E-02
		Cs-134	<1.10E-02	0.00E+00	1.10E-02
		Cs-137	<1.14E-02	0.00E+00	1.14E-02
		Be-7	<8.73E-02	0.00E+00	8.73E-02
		K-40	3.73E-01	7.17E-02	9.98E-02
286234	3/10/2014 - 3/17/2014	I-131	<2.48E-02	0.00E+00	2.48E-02
		Cs-134	<1.52E-02	0.00E+00	1.52E-02
		Cs-137	<2.02E-02	0.00E+00	2.02E-02
		Be-7	<1.49E-01	0.00E+00	1.49E-01
		K-40	5.15E-01	1.21E-01	2.58E-01
287119	3/17/2014 - 3/24/2014	I-131	<1.46E-02	0.00E+00	1.46E-02
		Cs-134	<1.46E-02	0.00E+00	1.46E-02
		Cs-137	<1.47E-02	0.00E+00	1.47E-02
		Be-7	<1.04E-01	0.00E+00	1.04E-01
		K-40	<4.95E-01	0.00E+00	4.95E-01
288370	3/24/2014 - 3/31/2014	I-131	<2.21E-02	0.00E+00	2.21E-02
		Cs-134	<1.97E-02	0.00E+00	1.97E-02
		Cs-137	<2.00E-02	0.00E+00	2.00E-02
		Be-7	<1.57E-01	0.00E+00	1.57E-01
		K-40	4.22E-01	1.34E-01	3.00E-01
289094	3/31/2014 - 4/7/2014	I-131	<1.51E-02	0.00E+00	1.51E-02
		Cs-134	<9.13E-03	0.00E+00	9.13E-03
		Cs-137	<9.66E-03	0.00E+00	9.66E-03
		Be-7	<7.20E-02	0.00E+00	7.20E-02
		K-40	<4.10E-01	0.00E+00	4.10E-01
289480	4/7/2014 - 4/14/2014	I-131	<2.16E-02	0.00E+00	2.16E-02
		Cs-134	<1.84E-02	0.00E+00	1.84E-02
		Cs-137	<2.29E-02	0.00E+00	2.29E-02
		Be-7	<1.58E-01	0.00E+00	1.58E-01
		K-40	5.33E-01	1.55E-01	2.56E-01
289890	4/14/2014 - 4/21/2014	I-131	<2.39E-02	0.00E+00	2.39E-02

(1) Effective 10JUL2014, analytical samples indicating detectable activity are reported with 2 Sigma error.



HARRIS Radiological Environmental Monitoring Analysis Report - 2014 (Appendix E)

Media Type: AIR RADIOIODINE Concentration (Activity): pCi/m3

Sample Point 5 [CONTROL - WNW @ 12 miles]

Sample ID:	Sample Dates:	Nuclide	Activity	Sigma Error ¹	LLD
289890	4/14/2014 - 4/21/2014	Cs-134	<2.42E-02	0.00E+00	2.42E-02
		Cs-137	<1.79E-02	0.00E+00	1.79E-02
		Be-7	<1.83E-01	0.00E+00	1.83E-01
		K-40	4.86E-01	1.18E-01	2.59E-01
291495	4/21/2014 - 4/28/2014	I-131	<1.38E-02	0.00E+00	1.38E-02
		Cs-134	<7.82E-03	0.00E+00	7.82E-03
		Cs-137	<1.48E-02	0.00E+00	1.48E-02
		Be-7	<8.73E-02	0.00E+00	8.73E-02
		K-40	1.79E-01	1.04E-01	2.33E-01
292789	4/28/2014 - 5/5/2014	I-131	<2.05E-02	0.00E+00	2.05E-02
		Cs-134	<1.57E-02	0.00E+00	1.57E-02
		Cs-137	<2.27E-02	0.00E+00	2.27E-02
		Be-7	<1.77E-01	0.00E+00	1.77E-01
		K-40	6.51E-01	1.62E-01	2.55E-01
293051	5/5/2014 - 5/12/2014	I-131	<1.29E-02	0.00E+00	1.29E-02
		Cs-134	<1.01E-02	0.00E+00	1.01E-02
		Cs-137	<1.36E-02	0.00E+00	1.36E-02
		Be-7	<9.44E-02	0.00E+00	9.44E-02
		K-40	9.93E-02	8.28E-02	3.78E-02
294682	5/12/2014 - 5/19/2014	I-131	<6.93E-03	0.00E+00	6.93E-03
		Cs-134	<1.05E-02	0.00E+00	1.05E-02
		Cs-137	<1.37E-02	0.00E+00	1.37E-02
		Be-7	<6.96E-02	0.00E+00	6.96E-02
		K-40	3.32E-01	8.38E-02	1.52E-01
295191	5/19/2014 - 5/27/2014	I-131	<1.99E-02	0.00E+00	1.99E-02
		Cs-134	<1.75E-02	0.00E+00	1.75E-02
		Cs-137	<1.92E-02	0.00E+00	1.92E-02
		Be-7	<1.09E-01	0.00E+00	1.09E-01
		K-40	3.17E-01	1.19E-01	2.22E-01
295452	5/27/2014 - 6/2/2014	I-131	<3.28E-02	0.00E+00	3.28E-02
		Cs-134	<2.06E-02	0.00E+00	2.06E-02
		Cs-137	<2.96E-02	0.00E+00	2.96E-02
		Be-7	<1.94E-01	0.00E+00	1.94E-01
		K-40	5.25E-01	1.64E-01	2.93E-01
295967	6/2/2014 - 6/9/2014	I-131	<1.19E-02	0.00E+00	1.19E-02
		Cs-134	<8.10E-03	0.00E+00	8.10E-03
		Cs-137	<1.19E-02	0.00E+00	1.19E-02
		Be-7	<8.50E-02	0.00E+00	8.50E-02
		K-40	4.10E-01	8.98E-02	1.78E-01
296212	6/9/2014 - 6/16/2014	I-131	<1.46E-02	0.00E+00	1.46E-02
		Cs-134	<1.03E-02	0.00E+00	1.03E-02
		Cs-137	<7.18E-03	0.00E+00	7.18E-03
		Be-7	<5.59E-02	0.00E+00	5.59E-02
		K-40	3.07E-01	1.02E-01	1.61E-01
296733	6/16/2014 - 6/23/2014	I-131	<1.44E-02	0.00E+00	1.44E-02
		Cs-134	<9.81E-03	0.00E+00	9.81E-03
		Cs-137	<1.15E-02	0.00E+00	1.15E-02
		Be-7	<6.30E-02	0.00E+00	6.30E-02
		K-40	4.00E-01	7.43E-02	3.73E-02

(1) Effective 10JUL2014, analytical samples indicating detectable activity are reported with 2 Sigma error.



HARRIS Radiological Environmental Monitoring Analysis Report - 2014 (Appendix E)

Media Type: AIR RADIOIODINE Concentration (Activity): pCi/m3

Sample Point 5 [CONTROL - WNW @ 12 miles]

Sample ID:	Sample Dates:	Nuclide	Activity	Sigma Error ¹	LLD
296960	6/23/2014 - 6/30/2014	I-131	<1.29E-02	0.00E+00	1.29E-02
		Cs-134	<8.61E-03	0.00E+00	8.61E-03
		Cs-137	<1.10E-02	0.00E+00	1.10E-02
		Be-7	<6.67E-02	0.00E+00	6.67E-02
		K-40	7.05E-02	8.26E-02	3.72E-02
297357	6/30/2014 - 7/7/2014	I-131	<2.26E-02	0.00E+00	2.26E-02
		Cs-134	<1.40E-02	0.00E+00	1.40E-02
		Cs-137	<2.18E-02	0.00E+00	2.18E-02
		Be-7	<1.67E-01	0.00E+00	1.67E-01
		K-40	2.00E-01	1.25E-01	2.68E-01
297645	7/7/2014 - 7/14/2014	I-131	<2.95E-02	0.00E+00	2.95E-02
		Cs-134	<1.26E-02	0.00E+00	1.26E-02
		Cs-137	<1.36E-02	0.00E+00	1.36E-02
		Be-7	<1.20E-01	0.00E+00	1.20E-01
		K-40	5.56E-01	1.84E-01	3.86E-02
298181	7/14/2014 - 7/21/2014	I-131	<4.09E-02	0.00E+00	4.09E-02
		Cs-134	<1.54E-02	0.00E+00	1.54E-02
		Cs-137	<1.91E-02	0.00E+00	1.91E-02
		Be-7	<1.74E-01	0.00E+00	1.74E-01
		K-40	<5.82E-01	0.00E+00	5.82E-01
350184	7/21/2014 - 7/28/2014	I-131	<3.08E-02	0.00E+00	3.08E-02
		Cs-134	<1.53E-02	0.00E+00	1.53E-02
		Cs-137	<2.31E-02	0.00E+00	2.31E-02
		Be-7	<1.23E-01	0.00E+00	1.23E-01
		K-40	4.31E-01	2.58E-01	2.77E-01
350925	7/28/2014 - 8/4/2014	I-131	<1.43E-02	0.00E+00	1.43E-02
		Cs-134	<1.52E-02	0.00E+00	1.52E-02
		Cs-137	<2.31E-02	0.00E+00	2.31E-02
		Be-7	<2.00E-01	0.00E+00	2.00E-01
		K-40	3.86E-01	2.17E-01	8.05E-02
351171	8/4/2014 - 8/11/2014	I-131	<2.12E-02	0.00E+00	2.12E-02
		Cs-134	<1.84E-02	0.00E+00	1.84E-02
		Cs-137	<1.88E-02	0.00E+00	1.88E-02
		Be-7	<1.66E-01	0.00E+00	1.66E-01
		K-40	4.40E-01	2.89E-01	3.65E-01
351546	8/11/2014 - 8/18/2014	I-131	<2.20E-02	0.00E+00	2.20E-02
		Cs-134	<5.75E-03	0.00E+00	5.75E-03
		Cs-137	<1.65E-02	0.00E+00	1.65E-02
		Be-7	<1.21E-01	0.00E+00	1.21E-01
		K-40	4.98E-01	3.05E-01	3.75E-01
353400	8/18/2014 - 8/25/2014	I-131	<2.00E-02	0.00E+00	2.00E-02
		Cs-134	<1.96E-02	0.00E+00	1.96E-02
		Cs-137	<2.12E-02	0.00E+00	2.12E-02
		Be-7	<1.21E-01	0.00E+00	1.21E-01
		K-40	5.10E-01	2.86E-01	3.09E-01
353997	8/25/2014 - 9/2/2014	I-131	<1.71E-02	0.00E+00	1.71E-02
		Cs-134	<1.99E-02	0.00E+00	1.99E-02
		Cs-137	<1.66E-02	0.00E+00	1.66E-02
		Be-7	<7.18E-02	0.00E+00	7.18E-02
		K-40	<4.72E-01	0.00E+00	4.72E-01

(1) Effective 10JUL2014, analytical samples indicating detectable activity are reported with 2 Sigma error.



HARRIS Radiological Environmental Monitoring Analysis Report - 2014 (Appendix E)

Media Type: AIR RADIOIODINE Concentration (Activity): pCi/m3

Sample Point 5 [CONTROL - WNW @ 12 miles]

Sample ID:	Sample Dates:	Nuclide	Activity	Sigma Error ¹	LLD
354417	9/2/2014 - 9/8/2014	I-131	<1.31E-02	0.00E+00	1.31E-02
		Cs-134	<1.79E-02	0.00E+00	1.79E-02
		Cs-137	<1.07E-02	0.00E+00	1.07E-02
		Be-7	<9.62E-02	0.00E+00	9.62E-02
		K-40	4.61E-01	2.01E-01	1.94E-01
354728	9/8/2014 - 9/15/2014	I-131	<2.35E-02	0.00E+00	2.35E-02
		Cs-134	<2.54E-02	0.00E+00	2.54E-02
		Cs-137	<1.64E-02	0.00E+00	1.64E-02
		Be-7	<1.21E-01	0.00E+00	1.21E-01
		K-40	<6.00E-01	0.00E+00	6.00E-01
355104	9/15/2014 - 9/22/2014	I-131	<1.86E-02	0.00E+00	1.86E-02
		Cs-134	<1.85E-02	0.00E+00	1.85E-02
		Cs-137	<2.49E-02	0.00E+00	2.49E-02
		Be-7	<1.45E-01	0.00E+00	1.45E-01
		K-40	5.54E-01	2.83E-01	2.63E-01
355602	9/22/2014 - 9/29/2014	I-131	<2.30E-02	0.00E+00	2.30E-02
		Cs-134	<1.70E-02	0.00E+00	1.70E-02
		Cs-137	<1.30E-02	0.00E+00	1.30E-02
		Be-7	<1.34E-01	0.00E+00	1.34E-01
		K-40	4.16E-01	2.78E-01	3.50E-01
356463	9/29/2014 - 10/6/2014	I-131	<2.01E-02	0.00E+00	2.01E-02
		Cs-134	<1.85E-02	0.00E+00	1.85E-02
		Cs-137	<1.90E-02	0.00E+00	1.90E-02
		Be-7	<1.21E-01	0.00E+00	1.21E-01
		K-40	3.11E-01	2.45E-01	3.26E-01
357013	10/6/2014 - 10/13/2014	I-131	<2.97E-02	0.00E+00	2.97E-02
		Cs-134	<1.52E-02	0.00E+00	1.52E-02
		Cs-137	<1.90E-02	0.00E+00	1.90E-02
		Be-7	<1.35E-01	0.00E+00	1.35E-01
		K-40	4.30E-01	2.59E-01	2.80E-01
358006	10/13/2014 - 10/20/2014	I-131	<2.63E-02	0.00E+00	2.63E-02
		Cs-134	<1.31E-02	0.00E+00	1.31E-02
		Cs-137	<1.30E-02	0.00E+00	1.30E-02
		Be-7	<1.46E-01	0.00E+00	1.46E-01
		K-40	5.04E-01	2.48E-01	8.04E-02
358627	10/20/2014 - 10/27/2014	I-131	<2.34E-02	0.00E+00	2.34E-02
		Cs-134	<1.85E-02	0.00E+00	1.85E-02
		Cs-137	<1.30E-02	0.00E+00	1.30E-02
		Be-7	<1.22E-01	0.00E+00	1.22E-01
		K-40	4.10E-01	2.62E-01	3.08E-01
359242	10/27/2014 - 11/3/2014	I-131	<1.65E-02	0.00E+00	1.65E-02
		Cs-134	<1.52E-02	0.00E+00	1.52E-02
		Cs-137	<4.77E-03	0.00E+00	4.77E-03
		Be-7	<1.45E-01	0.00E+00	1.45E-01
		K-40	5.65E-01	2.63E-01	8.05E-02
359992	11/3/2014 - 11/10/2014	I-131	<2.18E-02	0.00E+00	2.18E-02
		Cs-134	<1.70E-02	0.00E+00	1.70E-02
		Cs-137	<1.64E-02	0.00E+00	1.64E-02
		Be-7	<1.22E-01	0.00E+00	1.22E-01
		K-40	<7.16E-01	0.00E+00	7.16E-01

(1) Effective 10JUL2014, analytical samples indicating detectable activity are reported with 2 Sigma error.



HARRIS Radiological Environmental Monitoring Analysis Report - 2014 (Appendix E)

Media Type: AIR RADIOIODINE Concentration (Activity): pCi/m3

Sample Point 5 [CONTROL - WNW @ 12 miles]

Sample ID:	Sample Dates:	Nuclide	Activity	Sigma Error ¹	LLD
360679	11/10/2014 - 11/17/2014	I-131	<1.55E-02	0.00E+00	1.55E-02
		Cs-134	<1.31E-02	0.00E+00	1.31E-02
		Cs-137	<2.11E-02	0.00E+00	2.11E-02
		Be-7	<1.34E-01	0.00E+00	1.34E-01
		K-40	6.22E-01	3.53E-01	4.41E-01

Sample ID:	Sample Dates:	Nuclide	Activity	Sigma Error ¹	LLD
361545	11/17/2014 - 11/24/2014	I-131	<2.34E-02	0.00E+00	2.34E-02
		Cs-134	<1.52E-02	0.00E+00	1.52E-02
		Cs-137	<1.90E-02	0.00E+00	1.90E-02
		Be-7	<1.03E-01	0.00E+00	1.03E-01
		K-40	<6.34E-01	0.00E+00	6.34E-01

Sample ID:	Sample Dates:	Nuclide	Activity	Sigma Error ¹	LLD
361929	11/24/2014 - 12/1/2014	I-131	<2.11E-02	0.00E+00	2.11E-02
		Cs-134	<1.56E-02	0.00E+00	1.56E-02
		Cs-137	<1.49E-02	0.00E+00	1.49E-02
		Be-7	<1.13E-01	0.00E+00	1.13E-01
		K-40	<4.23E-01	0.00E+00	4.23E-01

Sample ID:	Sample Dates:	Nuclide	Activity	Sigma Error ¹	LLD
362745	12/1/2014 - 12/8/2014	I-131	<1.06E-02	0.00E+00	1.06E-02
		Cs-134	<1.04E-02	0.00E+00	1.03E-02
		Cs-137	<1.03E-02	0.00E+00	1.03E-02
		Be-7	<7.99E-02	0.00E+00	7.99E-02
		K-40	<3.49E-01	0.00E+00	3.49E-01

Sample ID:	Sample Dates:	Nuclide	Activity	Sigma Error ¹	LLD
363490	12/8/2014 - 12/15/2014	I-131	<1.73E-02	0.00E+00	1.73E-02
		Cs-134	<1.15E-02	0.00E+00	1.15E-02
		Cs-137	<1.87E-02	0.00E+00	1.87E-02
		Be-7	<1.26E-01	0.00E+00	1.26E-01
		K-40	6.20E-01	2.94E-01	2.88E-01

Sample ID:	Sample Dates:	Nuclide	Activity	Sigma Error ¹	LLD
363941	12/15/2014 - 12/22/2014	I-131	<1.74E-02	0.00E+00	1.74E-02
		Cs-134	<1.25E-02	0.00E+00	1.25E-02
		Cs-137	<1.43E-02	0.00E+00	1.43E-02
		Be-7	<1.19E-01	0.00E+00	1.19E-01
		K-40	7.23E-01	2.34E-01	4.78E-02

Sample ID:	Sample Dates:	Nuclide	Activity	Sigma Error ¹	LLD
364472	12/22/2014 - 12/29/2014	I-131	<1.83E-02	0.00E+00	1.83E-02
		Cs-134	<1.48E-02	0.00E+00	1.48E-02
		Cs-137	<1.19E-02	0.00E+00	1.19E-02
		Be-7	<8.71E-02	0.00E+00	8.71E-02
		K-40	8.35E-01	2.53E-01	4.81E-02

Sample Point 26 [INDICATOR - S @ 4.7 miles]

Sample ID:	Sample Dates:	Nuclide	Activity	Sigma Error ¹	LLD
280663	12/30/2013 - 1/6/2014	I-131	<4.89E-02	0.00E+00	4.89E-02
		Cs-134	<3.02E-02	0.00E+00	3.02E-02
		Cs-137	<3.56E-02	0.00E+00	3.56E-02
		Be-7	<3.76E-01	0.00E+00	3.76E-01
		K-40	<1.21E+00	0.00E+00	1.21E+00

Sample ID:	Sample Dates:	Nuclide	Activity	Sigma Error ¹	LLD
280836	1/6/2014 - 1/13/2014	I-131	<3.77E-02	0.00E+00	3.77E-02
		Cs-134	<4.06E-02	0.00E+00	4.06E-02
		Cs-137	<4.25E-02	0.00E+00	4.25E-02
		Be-7	<2.49E-01	0.00E+00	2.49E-01
		K-40	9.31E-01	2.49E-01	1.80E-01

Sample ID:	Sample Dates:	Nuclide	Activity	Sigma Error ¹	LLD
281195	1/13/2014 - 1/20/2014	I-131	<5.47E-02	0.00E+00	5.47E-02
		Cs-134	<4.19E-02	0.00E+00	4.19E-02
		Cs-137	<3.90E-02	0.00E+00	3.90E-02

(1) Effective 10JUL2014, analytical samples indicating detectable activity are reported with 2 Sigma error.



HARRIS Radiological Environmental Monitoring Analysis Report - 2014 (Appendix E)

Media Type: AIR RADIOIODINE Concentration (Activity): pCi/m3

Sample Point 26 [INDICATOR - S @ 4.7 miles]

Sample ID:	Sample Dates:	Nuclide	Activity	Sigma Error ¹	LLD
281195	1/13/2014 - 1/20/2014	Be-7	<2.67E-01	0.00E+00	2.67E-01
		K-40	<1.06E+00	0.00E+00	1.06E+00
281516	1/20/2014 - 1/27/2014	I-131	<2.53E-02	0.00E+00	2.53E-02
		Cs-134	<1.47E-02	0.00E+00	1.47E-02
		Cs-137	<2.11E-02	0.00E+00	2.11E-02
		Be-7	<1.53E-01	0.00E+00	1.53E-01
		K-40	7.78E-01	1.38E-01	6.58E-02
282139	1/27/2014 - 2/3/2014	I-131	<2.68E-02	0.00E+00	2.68E-02
		Cs-134	<2.26E-02	0.00E+00	2.26E-02
		Cs-137	<2.30E-02	0.00E+00	2.30E-02
		Be-7	<1.42E-01	0.00E+00	1.42E-01
		K-40	9.42E-01	2.11E-01	1.27E-01
282951	2/3/2014 - 2/10/2014	I-131	<1.15E-02	0.00E+00	1.15E-02
		Cs-134	<1.25E-02	0.00E+00	1.25E-02
		Cs-137	<1.39E-02	0.00E+00	1.39E-02
		Be-7	<9.76E-02	0.00E+00	9.76E-02
		K-40	<3.96E-01	0.00E+00	3.96E-01
283398	2/10/2014 - 2/17/2014	I-131	<1.33E-02	0.00E+00	1.33E-02
		Cs-134	<8.57E-03	0.00E+00	8.57E-03
		Cs-137	<1.16E-02	0.00E+00	1.16E-02
		Be-7	<7.32E-02	0.00E+00	7.32E-02
		K-40	6.89E-01	9.05E-02	3.21E-02
284565	2/17/2014 - 2/24/2014	I-131	<1.20E-02	0.00E+00	1.20E-02
		Cs-134	<9.45E-03	0.00E+00	9.45E-03
		Cs-137	<7.43E-03	0.00E+00	7.43E-03
		Be-7	<6.48E-02	0.00E+00	6.48E-02
		K-40	4.60E-01	8.80E-02	1.28E-01
285126	2/24/2014 - 3/3/2014	I-131	<2.00E-02	0.00E+00	2.00E-02
		Cs-134	<1.49E-02	0.00E+00	1.49E-02
		Cs-137	<1.93E-02	0.00E+00	1.93E-02
		Be-7	<1.46E-01	0.00E+00	1.46E-01
		K-40	<5.17E-01	0.00E+00	5.17E-01
285731	3/3/2014 - 3/10/2014	I-131	<1.85E-02	0.00E+00	1.85E-02
		Cs-134	<1.74E-02	0.00E+00	1.74E-02
		Cs-137	<2.75E-02	0.00E+00	2.75E-02
		Be-7	<1.53E-01	0.00E+00	1.53E-01
		K-40	4.28E-01	1.10E-01	2.61E-01
286235	3/10/2014 - 3/17/2014	I-131	<2.54E-02	0.00E+00	2.54E-02
		Cs-134	<1.79E-02	0.00E+00	1.79E-02
		Cs-137	<2.19E-02	0.00E+00	2.19E-02
		Be-7	<1.05E-01	0.00E+00	1.05E-01
		K-40	<6.10E-01	0.00E+00	6.10E-01
287120	3/17/2014 - 3/24/2014	I-131	<8.42E-03	0.00E+00	8.42E-03
		Cs-134	<1.38E-02	0.00E+00	1.38E-02
		Cs-137	<1.28E-02	0.00E+00	1.28E-02
		Be-7	<9.50E-02	0.00E+00	9.50E-02
		K-40	3.55E-01	1.03E-01	1.86E-01
288371	3/24/2014 - 3/31/2014	I-131	<1.84E-02	0.00E+00	1.84E-02

(1) Effective 10JUL2014, analytical samples indicating detectable activity are reported with 2 Sigma error.



HARRIS Radiological Environmental Monitoring Analysis Report - 2014 (Appendix E)

Media Type: AIR RADIOIODINE Concentration (Activity): pCi/m3

Sample Point 26 [INDICATOR - S @ 4.7 miles]

Sample ID:	Sample Dates:	Nuclide	Activity	Sigma Error ¹	LLD
288371	3/24/2014 - 3/31/2014	Cs-134	<1.73E-02	0.00E+00	1.73E-02
		Cs-137	<1.74E-02	0.00E+00	1.74E-02
		Be-7	<1.80E-01	0.00E+00	1.80E-01
		K-40	6.05E-01	1.32E-01	2.61E-01
289095	3/31/2014 - 4/7/2014	I-131	<1.24E-02	0.00E+00	1.24E-02
		Cs-134	<1.28E-02	0.00E+00	1.28E-02
		Cs-137	<1.37E-02	0.00E+00	1.37E-02
		Be-7	<5.89E-02	0.00E+00	5.89E-02
		K-40	3.44E-01	8.60E-02	5.81E-02
289481	4/7/2014 - 4/14/2014	I-131	<2.60E-02	0.00E+00	2.60E-02
		Cs-134	<1.70E-02	0.00E+00	1.70E-02
		Cs-137	<1.54E-02	0.00E+00	1.54E-02
		Be-7	<1.48E-01	0.00E+00	1.48E-01
		K-40	4.43E-01	1.40E-01	2.72E-01
289891	4/14/2014 - 4/21/2014	I-131	<2.78E-02	0.00E+00	2.78E-02
		Cs-134	<1.63E-02	0.00E+00	1.63E-02
		Cs-137	<2.51E-02	0.00E+00	2.51E-02
		Be-7	<1.58E-01	0.00E+00	1.58E-01
		K-40	4.38E-01	1.49E-01	2.46E-01
291496	4/21/2014 - 4/28/2014	I-131	<1.27E-02	0.00E+00	1.27E-02
		Cs-134	<8.20E-03	0.00E+00	8.20E-03
		Cs-137	<1.09E-02	0.00E+00	1.09E-02
		Be-7	<6.72E-02	0.00E+00	6.72E-02
		K-40	5.36E-01	7.99E-02	1.08E-01
292790	4/28/2014 - 5/5/2014	I-131	<9.94E-03	0.00E+00	9.94E-03
		Cs-134	<1.13E-02	0.00E+00	1.13E-02
		Cs-137	<8.08E-03	0.00E+00	8.08E-03
		Be-7	<5.09E-02	0.00E+00	5.09E-02
		K-40	3.03E-01	7.99E-02	5.24E-02
293052	5/5/2014 - 5/12/2014	I-131	<1.12E-02	0.00E+00	1.12E-02
		Cs-134	<8.90E-03	0.00E+00	8.90E-03
		Cs-137	<9.42E-03	0.00E+00	9.42E-03
		Be-7	<7.98E-02	0.00E+00	7.98E-02
		K-40	5.96E-01	8.51E-02	3.29E-02
294683	5/12/2014 - 5/19/2014	I-131	<1.36E-02	0.00E+00	1.36E-02
		Cs-134	<9.09E-03	0.00E+00	9.09E-03
		Cs-137	<1.00E-02	0.00E+00	1.00E-02
		Be-7	<6.45E-02	0.00E+00	6.45E-02
		K-40	5.48E-01	8.97E-02	1.26E-01
295192	5/19/2014 - 5/27/2014	I-131	<2.60E-02	0.00E+00	2.60E-02
		Cs-134	<1.42E-02	0.00E+00	1.42E-02
		Cs-137	<1.58E-02	0.00E+00	1.58E-02
		Be-7	<1.55E-01	0.00E+00	1.55E-01
		K-40	<4.87E-01	0.00E+00	4.87E-01
295453	5/27/2014 - 6/2/2014	I-131	<2.28E-02	0.00E+00	2.28E-02
		Cs-134	<1.44E-02	0.00E+00	1.44E-02
		Cs-137	<1.93E-02	0.00E+00	1.93E-02
		Be-7	<1.58E-01	0.00E+00	1.58E-01
		K-40	6.27E-01	1.74E-01	8.99E-02

(1) Effective 10JUL2014, analytical samples indicating detectable activity are reported with 2 Sigma error.



HARRIS Radiological Environmental Monitoring Analysis Report - 2014 (Appendix E)

Media Type: AIR RADIOIODINE Concentration (Activity): pCi/m3

Sample Point 26 [INDICATOR - S @ 4.7 miles]

Sample ID:	Sample Dates:	Nuclide	Activity	Sigma Error ¹	LLD
295968	6/2/2014 - 6/9/2014	I-131	<2.36E-02	0.00E+00	2.36E-02
		Cs-134	<1.56E-02	0.00E+00	1.56E-02
		Cs-137	<1.51E-02	0.00E+00	1.51E-02
		Be-7	<1.42E-01	0.00E+00	1.42E-01
		K-40	5.57E-01	1.25E-01	7.53E-02
296213	6/9/2014 - 6/16/2014	I-131	<1.16E-02	0.00E+00	1.16E-02
		Cs-134	<9.07E-03	0.00E+00	9.07E-03
		Cs-137	<9.26E-03	0.00E+00	9.26E-03
		Be-7	<6.30E-02	0.00E+00	6.30E-02
		K-40	5.39E-01	8.13E-02	1.15E-01
296734	6/16/2014 - 6/23/2014	I-131	<1.22E-02	0.00E+00	1.22E-02
		Cs-134	<8.21E-03	0.00E+00	8.21E-03
		Cs-137	<1.08E-02	0.00E+00	1.08E-02
		Be-7	<7.22E-02	0.00E+00	7.22E-02
		K-40	5.28E-01	8.93E-02	1.08E-01
296961	6/23/2014 - 6/30/2014	I-131	<1.69E-02	0.00E+00	1.69E-02
		Cs-134	<1.29E-02	0.00E+00	1.29E-02
		Cs-137	<1.44E-02	0.00E+00	1.44E-02
		Be-7	<1.20E-01	0.00E+00	1.20E-01
		K-40	<4.29E-01	0.00E+00	4.29E-01
297358	6/30/2014 - 7/7/2014	I-131	<1.60E-02	0.00E+00	1.60E-02
		Cs-134	<1.43E-02	0.00E+00	1.43E-02
		Cs-137	<1.45E-02	0.00E+00	1.45E-02
		Be-7	<1.00E-01	0.00E+00	1.00E-01
		K-40	3.53E-01	9.10E-02	6.35E-02
297646	7/7/2014 - 7/14/2014	I-131	<1.84E-02	0.00E+00	1.84E-02
		Cs-134	<1.03E-02	0.00E+00	1.03E-02
		Cs-137	<1.49E-02	0.00E+00	1.49E-02
		Be-7	<1.25E-01	0.00E+00	1.25E-01
		K-40	3.88E-01	1.97E-01	6.57E-02
298182	7/14/2014 - 7/21/2014	I-131	<4.94E-02	0.00E+00	4.94E-02
		Cs-134	<1.05E-02	0.00E+00	1.05E-02
		Cs-137	<1.65E-02	0.00E+00	1.65E-02
		Be-7	<1.74E-01	0.00E+00	1.74E-01
		K-40	<7.19E-01	0.00E+00	7.19E-01
350181	7/21/2014 - 7/28/2014	I-131	<2.51E-02	0.00E+00	2.51E-02
		Cs-134	<1.52E-02	0.00E+00	1.52E-02
		Cs-137	<2.31E-02	0.00E+00	2.31E-02
		Be-7	<1.23E-01	0.00E+00	1.23E-01
		K-40	4.75E-01	2.41E-01	8.05E-02
350922	7/28/2014 - 8/4/2014	I-131	<2.12E-02	0.00E+00	2.12E-02
		Cs-134	<1.51E-02	0.00E+00	1.51E-02
		Cs-137	<2.10E-02	0.00E+00	2.10E-02
		Be-7	<1.65E-01	0.00E+00	1.65E-01
		K-40	4.13E-01	2.24E-01	8.00E-02
351168	8/4/2014 - 8/11/2014	I-131	<2.21E-02	0.00E+00	2.21E-02
		Cs-134	<1.49E-02	0.00E+00	1.49E-02
		Cs-137	<2.08E-02	0.00E+00	2.08E-02
		Be-7	<1.43E-01	0.00E+00	1.43E-01
		K-40	<5.68E-01	0.00E+00	5.68E-01

(1) Effective 10JUL2014, analytical samples indicating detectable activity are reported with 2 Sigma error.



HARRIS Radiological Environmental Monitoring Analysis Report - 2014 (Appendix E)

Media Type: AIR RADIOIODINE Concentration (Activity): pCi/m3

Sample Point 26 [INDICATOR - S @ 4.7 miles]

Sample ID:	Sample Dates:	Nuclide	Activity	Sigma Error ¹	LLD
351540	8/11/2014 - 8/18/2014	I-131	<2.19E-02	0.00E+00	2.19E-02
		Cs-134	<2.32E-02	0.00E+00	2.32E-02
		Cs-137	<1.67E-02	0.00E+00	1.67E-02
		Be-7	<1.23E-01	0.00E+00	1.23E-01
		K-40	3.94E-01	2.21E-01	8.22E-02
353397	8/18/2014 - 8/25/2014	I-131	<2.62E-02	0.00E+00	2.62E-02
		Cs-134	<5.74E-03	0.00E+00	5.74E-03
		Cs-137	<1.65E-02	0.00E+00	1.65E-02
		Be-7	<1.58E-01	0.00E+00	1.58E-01
		K-40	<6.55E-01	0.00E+00	6.55E-01
353989	8/25/2014 - 9/2/2014	I-131	<1.50E-02	0.00E+00	1.50E-02
		Cs-134	<2.21E-02	0.00E+00	2.21E-02
		Cs-137	<1.65E-02	0.00E+00	1.65E-02
		Be-7	<9.00E-02	0.00E+00	9.00E-02
		K-40	1.37E-01	1.89E-01	3.11E-01
354414	9/2/2014 - 9/8/2014	I-131	<2.63E-02	0.00E+00	2.63E-02
		Cs-134	<3.31E-02	0.00E+00	3.31E-02
		Cs-137	<2.40E-02	0.00E+00	2.40E-02
		Be-7	<1.05E-01	0.00E+00	1.05E-01
		K-40	<6.17E-01	0.00E+00	6.17E-01
354725	9/8/2014 - 9/15/2014	I-131	<2.44E-02	0.00E+00	2.44E-02
		Cs-134	<5.66E-03	0.00E+00	5.66E-03
		Cs-137	<1.88E-02	0.00E+00	1.88E-02
		Be-7	<1.19E-01	0.00E+00	1.19E-01
		K-40	6.01E-01	3.32E-01	3.96E-01
355098	9/15/2014 - 9/22/2014	I-131	<2.18E-02	0.00E+00	2.18E-02
		Cs-134	<1.54E-02	0.00E+00	1.54E-02
		Cs-137	<2.14E-02	0.00E+00	2.14E-02
		Be-7	<1.47E-01	0.00E+00	1.47E-01
		K-40	5.72E-01	2.67E-01	8.15E-02
355599	9/22/2014 - 9/29/2014	I-131	<2.42E-02	0.00E+00	2.42E-02
		Cs-134	<1.31E-02	0.00E+00	1.31E-02
		Cs-137	<1.29E-02	0.00E+00	1.29E-02
		Be-7	<1.33E-01	0.00E+00	1.33E-01
		K-40	4.17E-01	2.82E-01	3.60E-01
356448	9/29/2014 - 10/6/2014	I-131	<2.61E-02	0.00E+00	2.61E-02
		Cs-134	<1.30E-02	0.00E+00	1.30E-02
		Cs-137	<1.89E-02	0.00E+00	1.89E-02
		Be-7	<1.20E-01	0.00E+00	1.20E-01
		K-40	5.61E-01	2.62E-01	8.01E-02
357010	10/6/2014 - 10/13/2014	I-131	<2.00E-02	0.00E+00	2.00E-02
		Cs-134	<1.30E-02	0.00E+00	1.30E-02
		Cs-137	<1.63E-02	0.00E+00	1.63E-02
		Be-7	<1.20E-01	0.00E+00	1.20E-01
		K-40	<5.95E-01	0.00E+00	5.95E-01
358003	10/13/2014 - 10/20/2014	I-131	<2.33E-02	0.00E+00	2.33E-02
		Cs-134	<1.72E-02	0.00E+00	1.72E-02
		Cs-137	<1.92E-02	0.00E+00	1.92E-02
		Be-7	<1.22E-01	0.00E+00	1.22E-01
		K-40	<5.24E-01	0.00E+00	5.24E-01

(1) Effective 10JUL2014, analytical samples indicating detectable activity are reported with 2 Sigma error.



HARRIS Radiological Environmental Monitoring Analysis Report - 2014 (Appendix E)

Media Type: AIR RADIOIODINE Concentration (Activity): pCi/m3

Sample Point 26 [INDICATOR - S @ 4.7 miles]

Sample ID:	Sample Dates:	Nuclide	Activity	Sigma Error ¹	LLD
358624	10/20/2014 - 10/27/2014	I-131	<2.65E-02	0.00E+00	2.65E-02
		Cs-134	<1.04E-02	0.00E+00	1.04E-02
		Cs-137	<2.11E-02	0.00E+00	2.11E-02
		Be-7	<1.35E-01	0.00E+00	1.35E-01
		K-40	<5.79E-01	0.00E+00	5.79E-01
359236	10/27/2014 - 11/3/2014	I-131	<2.27E-02	0.00E+00	2.27E-02
		Cs-134	<1.69E-02	0.00E+00	1.69E-02
		Cs-137	<1.30E-02	0.00E+00	1.30E-02
		Be-7	<8.11E-02	0.00E+00	8.11E-02
		K-40	<6.83E-01	0.00E+00	6.83E-01
359989	11/3/2014 - 11/10/2014	I-131	<2.52E-02	0.00E+00	2.52E-02
		Cs-134	<1.70E-02	0.00E+00	1.70E-02
		Cs-137	<2.12E-02	0.00E+00	2.12E-02
		Be-7	<1.22E-01	0.00E+00	1.22E-01
		K-40	3.72E-01	2.42E-01	2.72E-01
360676	11/10/2014 - 11/17/2014	I-131	<2.50E-02	0.00E+00	2.50E-02
		Cs-134	<1.86E-02	0.00E+00	1.86E-02
		Cs-137	<1.30E-02	0.00E+00	1.30E-02
		Be-7	<1.47E-01	0.00E+00	1.47E-01
		K-40	<6.54E-01	0.00E+00	6.54E-01
361542	11/17/2014 - 11/24/2014	I-131	<2.43E-02	0.00E+00	2.43E-02
		Cs-134	<1.31E-02	0.00E+00	1.31E-02
		Cs-137	<1.89E-02	0.00E+00	1.89E-02
		Be-7	<1.02E-01	0.00E+00	1.02E-01
		K-40	5.67E-01	2.98E-01	3.09E-01
361926	11/24/2014 - 12/1/2014	I-131	<3.17E-02	0.00E+00	3.17E-02
		Cs-134	<1.33E-02	0.00E+00	1.33E-02
		Cs-137	<1.02E-02	0.00E+00	1.02E-02
		Be-7	<8.73E-02	0.00E+00	8.73E-02
		K-40	<4.57E-01	0.00E+00	4.57E-01
362742	12/1/2014 - 12/8/2014	I-131	<1.40E-02	0.00E+00	1.40E-02
		Cs-134	<9.86E-03	0.00E+00	9.86E-03
		Cs-137	<1.07E-02	0.00E+00	1.07E-02
		Be-7	<7.07E-02	0.00E+00	7.07E-02
		K-40	2.54E-01	1.57E-01	2.04E-01
363487	12/8/2014 - 12/15/2014	I-131	<2.07E-02	0.00E+00	2.07E-02
		Cs-134	<1.49E-02	0.00E+00	1.49E-02
		Cs-137	<1.44E-02	0.00E+00	1.44E-02
		Be-7	<1.26E-01	0.00E+00	1.26E-01
		K-40	<5.41E-01	0.00E+00	5.41E-01
363938	12/15/2014 - 12/22/2014	I-131	<1.46E-02	0.00E+00	1.46E-02
		Cs-134	<1.25E-02	0.00E+00	1.25E-02
		Cs-137	<1.55E-02	0.00E+00	1.55E-02
		Be-7	<7.72E-02	0.00E+00	7.72E-02
		K-40	7.79E-01	2.73E-01	2.52E-01
364469	12/22/2014 - 12/29/2014	I-131	<1.30E-02	0.00E+00	1.30E-02
		Cs-134	<1.25E-02	0.00E+00	1.25E-02
		Cs-137	<1.91E-02	0.00E+00	1.91E-02
		Be-7	<8.65E-02	0.00E+00	8.65E-02
		K-40	8.13E-01	2.49E-01	4.79E-02

(1) Effective 10JUL2014, analytical samples indicating detectable activity are reported with 2 Sigma error.



HARRIS Radiological Environmental Monitoring Analysis Report - 2014 (Appendix E)

Media Type: AIR RADIOIODINE Concentration (Activity): pCi/m3

Sample Point 47 [INDICATOR - SSW @ 3.4 miles]

Sample ID:	Sample Dates:	Nuclide	Activity	Sigma Error ¹	LLD
280664	12/30/2013 - 1/6/2014	I-131	<4.74E-02	0.00E+00	4.74E-02
		Cs-134	<3.53E-02	0.00E+00	3.53E-02
		Cs-137	<4.59E-02	0.00E+00	4.59E-02
		Be-7	<3.28E-01	0.00E+00	3.28E-01
		K-40	4.90E-01	1.73E-01	4.58E-01
280837	1/6/2014 - 1/13/2014	I-131	<6.88E-02	0.00E+00	6.88E-02
		Cs-134	<4.06E-02	0.00E+00	4.06E-02
		Cs-137	<4.10E-02	0.00E+00	4.10E-02
		Be-7	<3.69E-01	0.00E+00	3.69E-01
		K-40	7.73E-01	3.17E-01	4.47E-01
281196	1/13/2014 - 1/20/2014	I-131	<4.40E-02	0.00E+00	4.40E-02
		Cs-134	<3.19E-02	0.00E+00	3.19E-02
		Cs-137	<5.78E-02	0.00E+00	5.78E-02
		Be-7	<3.98E-01	0.00E+00	3.98E-01
		K-40	8.35E-01	2.68E-01	5.46E-01
281517	1/20/2014 - 1/27/2014	I-131	<2.28E-02	0.00E+00	2.28E-02
		Cs-134	<2.61E-02	0.00E+00	2.61E-02
		Cs-137	<2.61E-02	0.00E+00	2.61E-02
		Be-7	<1.33E-01	0.00E+00	1.33E-01
		K-40	8.91E-01	1.90E-01	1.10E-01
282140	1/27/2014 - 2/3/2014	I-131	<4.48E-02	0.00E+00	4.48E-02
		Cs-134	<2.12E-02	0.00E+00	2.12E-02
		Cs-137	<4.22E-02	0.00E+00	4.22E-02
		Be-7	<3.18E-01	0.00E+00	3.18E-01
		K-40	<1.24E+00	0.00E+00	1.24E+00
282952	2/3/2014 - 2/10/2014	I-131	<1.35E-02	0.00E+00	1.35E-02
		Cs-134	<1.31E-02	0.00E+00	1.31E-02
		Cs-137	<1.16E-02	0.00E+00	1.16E-02
		Be-7	<1.37E-01	0.00E+00	1.37E-01
		K-40	<4.50E-01	0.00E+00	4.50E-01
283399	2/10/2014 - 2/17/2014	I-131	<1.62E-02	0.00E+00	1.62E-02
		Cs-134	<6.67E-03	0.00E+00	6.67E-03
		Cs-137	<1.39E-02	0.00E+00	1.39E-02
		Be-7	<9.48E-02	0.00E+00	9.48E-02
		K-40	3.65E-01	8.86E-02	5.81E-02
284566	2/17/2014 - 2/24/2014	I-131	<1.37E-02	0.00E+00	1.37E-02
		Cs-134	<7.92E-03	0.00E+00	7.92E-03
		Cs-137	<3.15E-03	0.00E+00	3.15E-03
		Be-7	<9.50E-02	0.00E+00	9.50E-02
		K-40	5.40E-01	1.08E-01	1.88E-01
285127	2/24/2014 - 3/3/2014	I-131	<2.31E-02	0.00E+00	2.31E-02
		Cs-134	<2.14E-02	0.00E+00	2.14E-02
		Cs-137	<1.89E-02	0.00E+00	1.89E-02
		Be-7	<1.62E-01	0.00E+00	1.62E-01
		K-40	6.57E-01	1.37E-01	7.72E-02
285732	3/3/2014 - 3/10/2014	I-131	<1.52E-02	0.00E+00	1.52E-02
		Cs-134	<1.09E-02	0.00E+00	1.09E-02
		Cs-137	<7.81E-03	0.00E+00	7.81E-03
		Be-7	<7.16E-02	0.00E+00	7.16E-02
		K-40	5.38E-01	1.08E-01	1.99E-01

(1) Effective 10JUL2014, analytical samples indicating detectable activity are reported with 2 Sigma error.



HARRIS Radiological Environmental Monitoring Analysis Report - 2014 (Appendix E)

Media Type: AIR RADIOIODINE Concentration (Activity): pCi/m3

Sample Point 47 [INDICATOR - SSW @ 3.4 miles]

Sample ID:	Sample Dates:	Nuclide	Activity	Sigma Error ¹	LLD
286236	3/10/2014 - 3/17/2014	I-131	<2.58E-02	0.00E+00	2.58E-02
		Cs-134	<1.26E-02	0.00E+00	1.26E-02
		Cs-137	<2.43E-02	0.00E+00	2.43E-02
		Be-7	<1.38E-01	0.00E+00	1.38E-01
		K-40	<6.27E-01	0.00E+00	6.27E-01
287121	3/17/2014 - 3/24/2014	I-131	<1.32E-02	0.00E+00	1.32E-02
		Cs-134	<1.41E-02	0.00E+00	1.41E-02
		Cs-137	<1.06E-02	0.00E+00	1.06E-02
		Be-7	<4.93E-02	0.00E+00	4.93E-02
		K-40	4.28E-01	9.58E-02	1.77E-01
288372	3/24/2014 - 3/31/2014	I-131	<2.56E-02	0.00E+00	2.56E-02
		Cs-134	<2.11E-02	0.00E+00	2.11E-02
		Cs-137	<1.18E-02	0.00E+00	1.18E-02
		Be-7	<1.81E-01	0.00E+00	1.81E-01
		K-40	5.05E-01	1.81E-01	3.03E-01
289096	3/31/2014 - 4/7/2014	I-131	<2.19E-02	0.00E+00	2.19E-02
		Cs-134	<1.09E-02	0.00E+00	1.09E-02
		Cs-137	<1.38E-02	0.00E+00	1.38E-02
		Be-7	<1.20E-01	0.00E+00	1.20E-01
		K-40	4.41E-01	1.37E-01	2.06E-01
289482	4/7/2014 - 4/14/2014	I-131	<2.68E-02	0.00E+00	2.68E-02
		Cs-134	<1.72E-02	0.00E+00	1.72E-02
		Cs-137	<1.54E-02	0.00E+00	1.54E-02
		Be-7	<1.39E-01	0.00E+00	1.39E-01
		K-40	3.99E-01	1.07E-01	2.72E-01
289892	4/14/2014 - 4/21/2014	I-131	<1.92E-02	0.00E+00	1.92E-02
		Cs-134	<1.67E-02	0.00E+00	1.67E-02
		Cs-137	<2.36E-02	0.00E+00	2.36E-02
		Be-7	<1.67E-01	0.00E+00	1.67E-01
		K-40	3.48E-01	1.36E-01	7.76E-02
291497	4/21/2014 - 4/28/2014	I-131	<1.60E-02	0.00E+00	1.60E-02
		Cs-134	<9.19E-03	0.00E+00	9.19E-03
		Cs-137	<1.37E-02	0.00E+00	1.37E-02
		Be-7	<1.03E-01	0.00E+00	1.03E-01
		K-40	3.09E-01	7.70E-02	3.72E-02
292791	4/28/2014 - 5/5/2014	I-131	<1.97E-02	0.00E+00	1.97E-02
		Cs-134	<2.04E-02	0.00E+00	2.04E-02
		Cs-137	<2.48E-02	0.00E+00	2.48E-02
		Be-7	<1.37E-01	0.00E+00	1.37E-01
		K-40	7.11E-01	1.42E-01	2.15E-01
293053	5/5/2014 - 5/12/2014	I-131	<8.46E-03	0.00E+00	8.46E-03
		Cs-134	<1.10E-02	0.00E+00	1.10E-02
		Cs-137	<1.51E-02	0.00E+00	1.51E-02
		Be-7	<8.15E-02	0.00E+00	8.15E-02
		K-40	3.74E-01	9.07E-02	1.93E-01
294684	5/12/2014 - 5/19/2014	I-131	<2.49E-03	0.00E+00	2.49E-03
		Cs-134	<1.04E-02	0.00E+00	1.04E-02
		Cs-137	<2.94E-03	0.00E+00	2.94E-03
		Be-7	<9.71E-02	0.00E+00	9.71E-02
		K-40	2.69E-01	7.19E-02	1.43E-01

(1) Effective 10JUL2014, analytical samples indicating detectable activity are reported with 2 Sigma error.



HARRIS Radiological Environmental Monitoring Analysis Report - 2014 (Appendix E)

Media Type: AIR RADIOIODINE Concentration (Activity): pCi/m3

Sample Point 47 [INDICATOR - SSW @ 3.4 miles]

Sample ID:	Sample Dates:	Nuclide	Activity	Sigma Error ¹	LLD
295193	5/19/2014 - 5/27/2014	I-131	<2.15E-02	0.00E+00	2.15E-02
		Cs-134	<1.52E-02	0.00E+00	1.52E-02
		Cs-137	<1.76E-02	0.00E+00	1.76E-02
		Be-7	<1.21E-01	0.00E+00	1.21E-01
		K-40	3.46E-01	1.18E-01	1.88E-01
295454	5/27/2014 - 6/2/2014	I-131	<1.86E-02	0.00E+00	1.86E-02
		Cs-134	<2.05E-02	0.00E+00	2.05E-02
		Cs-137	<2.14E-02	0.00E+00	2.14E-02
		Be-7	<2.07E-01	0.00E+00	2.07E-01
		K-40	5.58E-01	1.67E-01	2.92E-01
295969	6/2/2014 - 6/9/2014	I-131	<1.13E-02	0.00E+00	1.13E-02
		Cs-134	<7.88E-03	0.00E+00	7.88E-03
		Cs-137	<1.06E-02	0.00E+00	1.06E-02
		Be-7	<5.70E-02	0.00E+00	5.70E-02
		K-40	4.89E-01	7.54E-02	1.10E-01
296214	6/9/2014 - 6/16/2014	I-131	<1.37E-02	0.00E+00	1.37E-02
		Cs-134	<8.75E-03	0.00E+00	8.75E-03
		Cs-137	<1.42E-02	0.00E+00	1.42E-02
		Be-7	<5.78E-02	0.00E+00	5.78E-02
		K-40	2.66E-01	7.67E-02	2.13E-01
296735	6/16/2014 - 6/23/2014	I-131	<1.32E-02	0.00E+00	1.32E-02
		Cs-134	<1.06E-02	0.00E+00	1.06E-02
		Cs-137	<1.44E-02	0.00E+00	1.44E-02
		Be-7	<8.03E-02	0.00E+00	8.03E-02
		K-40	2.59E-01	7.47E-02	1.55E-01
296962	6/23/2014 - 6/30/2014	I-131	<1.11E-02	0.00E+00	1.11E-02
		Cs-134	<9.73E-03	0.00E+00	9.73E-03
		Cs-137	<8.77E-03	0.00E+00	8.77E-03
		Be-7	<8.12E-02	0.00E+00	8.12E-02
		K-40	3.29E-01	7.97E-02	1.75E-01
297359	6/30/2014 - 7/7/2014	I-131	<1.59E-02	0.00E+00	1.59E-02
		Cs-134	<7.47E-03	0.00E+00	7.47E-03
		Cs-137	<9.76E-03	0.00E+00	9.76E-03
		Be-7	<1.10E-01	0.00E+00	1.10E-01
		K-40	3.76E-01	9.40E-02	6.35E-02
297647	7/7/2014 - 7/14/2014	I-131	<5.23E-02	0.00E+00	5.23E-02
		Cs-134	<1.05E-02	0.00E+00	1.05E-02
		Cs-137	<1.90E-02	0.00E+00	1.90E-02
		Be-7	<1.15E-01	0.00E+00	1.15E-01
		K-40	2.95E-01	2.73E-01	4.05E-01
298183	7/14/2014 - 7/21/2014	I-131	<4.69E-02	0.00E+00	4.69E-02
		Cs-134	<1.72E-02	0.00E+00	1.72E-02
		Cs-137	<1.65E-02	0.00E+00	1.65E-02
		Be-7	<1.15E-01	0.00E+00	1.15E-01
		K-40	1.52E-01	1.85E-01	2.88E-01
350183	7/21/2014 - 7/28/2014	I-131	<2.07E-02	0.00E+00	2.07E-02
		Cs-134	<1.86E-02	0.00E+00	1.86E-02
		Cs-137	<2.12E-02	0.00E+00	2.12E-02
		Be-7	<1.23E-01	0.00E+00	1.23E-01
		K-40	4.68E-01	2.60E-01	2.49E-01

(1) Effective 10JUL2014, analytical samples indicating detectable activity are reported with 2 Sigma error.



HARRIS Radiological Environmental Monitoring Analysis Report - 2014 (Appendix E)

Media Type: AIR RADIOIODINE Concentration (Activity): pCi/m3

Sample Point 47 [INDICATOR - SSW @ 3.4 miles]

Sample ID:	Sample Dates:	Nuclide	Activity	Sigma Error ¹	LLD
350924	7/28/2014 - 8/4/2014	I-131	<1.98E-02	0.00E+00	1.98E-02
		Cs-134	<1.68E-02	0.00E+00	1.68E-02
		Cs-137	<1.63E-02	0.00E+00	1.63E-02
		Be-7	<1.55E-01	0.00E+00	1.55E-01
		K-40	4.43E-01	2.32E-01	8.00E-02
351170	8/4/2014 - 8/11/2014	I-131	<2.06E-02	0.00E+00	2.06E-02
		Cs-134	<1.28E-02	0.00E+00	1.28E-02
		Cs-137	<1.27E-02	0.00E+00	1.27E-02
		Be-7	<1.01E-01	0.00E+00	1.01E-01
		K-40	4.96E-01	2.80E-01	3.07E-01
351544	8/11/2014 - 8/18/2014	I-131	<2.36E-02	0.00E+00	2.36E-02
		Cs-134	<3.42E-02	0.00E+00	3.42E-02
		Cs-137	<2.36E-02	0.00E+00	2.36E-02
		Be-7	<1.49E-01	0.00E+00	1.49E-01
		K-40	5.93E-01	3.47E-01	4.34E-01
353399	8/18/2014 - 8/25/2014	I-131	<2.18E-02	0.00E+00	2.18E-02
		Cs-134	<1.98E-02	0.00E+00	1.98E-02
		Cs-137	<1.31E-02	0.00E+00	1.31E-02
		Be-7	<1.05E-01	0.00E+00	1.05E-01
		K-40	5.17E-01	2.87E-01	3.05E-01
353995	8/25/2014 - 9/2/2014	I-131	<1.51E-02	0.00E+00	1.51E-02
		Cs-134	<2.41E-02	0.00E+00	2.41E-02
		Cs-137	<1.43E-02	0.00E+00	1.43E-02
		Be-7	<9.00E-02	0.00E+00	9.00E-02
		K-40	<4.51E-01	0.00E+00	4.51E-01
354416	9/2/2014 - 9/8/2014	I-131	<1.82E-02	0.00E+00	1.82E-02
		Cs-134	<2.58E-02	0.00E+00	2.58E-02
		Cs-137	<2.13E-02	0.00E+00	2.13E-02
		Be-7	<1.31E-01	0.00E+00	1.31E-01
		K-40	3.48E-01	2.14E-01	1.96E-01
354727	9/8/2014 - 9/15/2014	I-131	<2.45E-02	0.00E+00	2.45E-02
		Cs-134	<2.51E-02	0.00E+00	2.51E-02
		Cs-137	<2.46E-02	0.00E+00	2.46E-02
		Be-7	<1.56E-01	0.00E+00	1.56E-01
		K-40	3.22E-01	3.10E-01	4.74E-01
355102	9/15/2014 - 9/22/2014	I-131	<2.19E-02	0.00E+00	2.19E-02
		Cs-134	<1.54E-02	0.00E+00	1.54E-02
		Cs-137	<1.92E-02	0.00E+00	1.92E-02
		Be-7	<1.20E-01	0.00E+00	1.20E-01
		K-40	5.37E-01	2.93E-01	3.09E-01
355601	9/22/2014 - 9/29/2014	I-131	<2.43E-02	0.00E+00	2.43E-02
		Cs-134	<1.31E-02	0.00E+00	1.31E-02
		Cs-137	<1.89E-02	0.00E+00	1.89E-02
		Be-7	<1.57E-01	0.00E+00	1.57E-01
		K-40	6.27E-01	3.10E-01	3.07E-01
356462	9/29/2014 - 10/6/2014	I-131	<1.22E-02	0.00E+00	1.22E-02
		Cs-134	<1.51E-02	0.00E+00	1.51E-02
		Cs-137	<2.78E-02	0.00E+00	2.78E-02
		Be-7	<1.20E-01	0.00E+00	1.20E-01
		K-40	<6.13E-01	0.00E+00	6.13E-01

(1) Effective 10JUL2014, analytical samples indicating detectable activity are reported with 2 Sigma error.



HARRIS Radiological Environmental Monitoring Analysis Report - 2014 (Appendix E)

Media Type: AIR RADIOIODINE Concentration (Activity): pCi/m3

Sample Point 47 [INDICATOR - SSW @ 3.4 miles]

Sample ID:	Sample Dates:	Nuclide	Activity	Sigma Error ¹	LLD
357012	10/6/2014 - 10/13/2014	I-131	<2.51E-02	0.00E+00	2.51E-02
		Cs-134	<1.03E-02	0.00E+00	1.03E-02
		Cs-137	<1.63E-02	0.00E+00	1.63E-02
		Be-7	<1.34E-01	0.00E+00	1.34E-01
		K-40	4.02E-01	2.47E-01	2.62E-01
358005	10/13/2014 - 10/20/2014	I-131	<2.00E-02	0.00E+00	2.00E-02
		Cs-134	<1.87E-02	0.00E+00	1.87E-02
		Cs-137	<1.31E-02	0.00E+00	1.31E-02
		Be-7	<8.31E-02	0.00E+00	8.31E-02
		K-40	7.27E-01	3.32E-01	3.09E-01
358626	10/20/2014 - 10/27/2014	I-131	<2.95E-02	0.00E+00	2.95E-02
		Cs-134	<1.04E-02	0.00E+00	1.04E-02
		Cs-137	<1.63E-02	0.00E+00	1.63E-02
		Be-7	<1.21E-01	0.00E+00	1.21E-01
		K-40	5.65E-01	3.01E-01	3.19E-01
359240	10/27/2014 - 11/3/2014	I-131	<1.63E-02	0.00E+00	1.63E-02
		Cs-134	<1.99E-02	0.00E+00	1.99E-02
		Cs-137	<2.31E-02	0.00E+00	2.31E-02
		Be-7	<1.19E-01	0.00E+00	1.19E-01
		K-40	<6.83E-01	0.00E+00	6.83E-01
359991	11/3/2014 - 11/10/2014	I-131	<1.93E-02	0.00E+00	1.93E-02
		Cs-134	<2.12E-02	0.00E+00	2.12E-02
		Cs-137	<2.94E-02	0.00E+00	2.94E-02
		Be-7	<8.33E-02	0.00E+00	8.33E-02
		K-40	<5.60E-01	0.00E+00	5.60E-01
360678	11/10/2014 - 11/17/2014	I-131	<2.91E-02	0.00E+00	2.91E-02
		Cs-134	<1.53E-02	0.00E+00	1.53E-02
		Cs-137	<1.64E-02	0.00E+00	1.64E-02
		Be-7	<1.35E-01	0.00E+00	1.35E-01
		K-40	3.05E-01	2.61E-01	3.70E-01
361544	11/17/2014 - 11/24/2014	I-131	<2.45E-02	0.00E+00	2.45E-02
		Cs-134	<1.04E-02	0.00E+00	1.04E-02
		Cs-137	<1.89E-02	0.00E+00	1.89E-02
		Be-7	<1.56E-01	0.00E+00	1.56E-01
		K-40	<5.97E-01	0.00E+00	5.97E-01
361928	11/24/2014 - 12/1/2014	I-131	<2.71E-02	0.00E+00	2.71E-02
		Cs-134	<1.19E-02	0.00E+00	1.19E-02
		Cs-137	<1.66E-02	0.00E+00	1.66E-02
		Be-7	<1.13E-01	0.00E+00	1.13E-01
		K-40	2.30E-01	2.66E-01	4.26E-01
362744	12/1/2014 - 12/8/2014	I-131	<1.58E-02	0.00E+00	1.58E-02
		Cs-134	<1.02E-02	0.00E+00	1.02E-02
		Cs-137	<1.02E-02	0.00E+00	1.02E-02
		Be-7	<9.49E-02	0.00E+00	9.49E-02
		K-40	4.21E-01	2.29E-01	2.35E-01
363489	12/8/2014 - 12/15/2014	I-131	<8.50E-03	0.00E+00	8.50E-03
		Cs-134	<7.06E-03	0.00E+00	7.06E-03
		Cs-137	<4.58E-03	0.00E+00	4.58E-03
		Be-7	<5.22E-02	0.00E+00	5.22E-02
		K-40	3.96E-01	1.33E-01	2.83E-02

(1) Effective 10JUL2014, analytical samples indicating detectable activity are reported with 2 Sigma error.



HARRIS Radiological Environmental Monitoring Analysis Report - 2014 (Appendix E)

Media Type: AIR RADIOIODINE Concentration (Activity): pCi/m3

Sample Point 47 [INDICATOR - SSW @ 3.4 miles]

Sample ID:	Sample Dates:	Nuclide	Activity	Sigma Error ¹	LLD
363940	12/15/2014 - 12/22/2014	I-131	<1.56E-02	0.00E+00	1.56E-02
		Cs-134	<1.16E-02	0.00E+00	1.16E-02
		Cs-137	<1.32E-02	0.00E+00	1.32E-02
		Be-7	<1.08E-01	0.00E+00	1.08E-01
		K-40	4.43E-01	1.81E-01	4.81E-02

Sample ID:	Sample Dates:	Nuclide	Activity	Sigma Error ¹	LLD
364471	12/22/2014 - 12/29/2014	I-131	<1.81E-02	0.00E+00	1.81E-02
		Cs-134	<1.54E-02	0.00E+00	1.54E-02
		Cs-137	<1.54E-02	0.00E+00	1.54E-02
		Be-7	<1.02E-01	0.00E+00	1.02E-01
		K-40	5.12E-01	1.95E-01	4.79E-02

Sample Point 63 [INDICATOR - SW @ 0.6 miles]

Sample ID:	Sample Dates:	Nuclide	Activity	Sigma Error ¹	LLD
280665	12/30/2013 - 1/6/2014	I-131	<4.76E-02	0.00E+00	4.76E-02
		Cs-134	<3.20E-02	0.00E+00	3.20E-02
		Cs-137	<3.59E-02	0.00E+00	3.59E-02
		Be-7	<2.82E-01	0.00E+00	2.82E-01
		K-40	9.72E-01	2.36E-01	4.28E-01

Sample ID:	Sample Dates:	Nuclide	Activity	Sigma Error ¹	LLD
280838	1/6/2014 - 1/13/2014	I-131	<4.92E-02	0.00E+00	4.92E-02
		Cs-134	<4.80E-02	0.00E+00	4.80E-02
		Cs-137	<3.77E-02	0.00E+00	3.77E-02
		Be-7	<3.52E-01	0.00E+00	3.52E-01
		K-40	5.70E-01	3.32E-01	4.90E-01

Sample ID:	Sample Dates:	Nuclide	Activity	Sigma Error ¹	LLD
281197	1/13/2014 - 1/20/2014	I-131	<2.72E-02	0.00E+00	2.72E-02
		Cs-134	<1.75E-02	0.00E+00	1.75E-02
		Cs-137	<2.28E-02	0.00E+00	2.28E-02
		Be-7	<1.76E-01	0.00E+00	1.76E-01
		K-40	6.00E-01	1.98E-01	4.64E-01

Sample ID:	Sample Dates:	Nuclide	Activity	Sigma Error ¹	LLD
281518	1/20/2014 - 1/27/2014	I-131	<2.09E-02	0.00E+00	2.09E-02
		Cs-134	<2.16E-02	0.00E+00	2.16E-02
		Cs-137	<1.85E-02	0.00E+00	1.85E-02
		Be-7	<1.65E-01	0.00E+00	1.65E-01
		K-40	6.99E-01	1.80E-01	4.32E-01

Sample ID:	Sample Dates:	Nuclide	Activity	Sigma Error ¹	LLD
282141	1/27/2014 - 2/3/2014	I-131	<2.41E-02	0.00E+00	2.41E-02
		Cs-134	<1.54E-02	0.00E+00	1.54E-02
		Cs-137	<2.00E-02	0.00E+00	2.00E-02
		Be-7	<1.31E-01	0.00E+00	1.31E-01
		K-40	1.19E+00	1.83E-01	6.44E-02

Sample ID:	Sample Dates:	Nuclide	Activity	Sigma Error ¹	LLD
282953	2/3/2014 - 2/10/2014	I-131	<1.23E-02	0.00E+00	1.23E-02
		Cs-134	<1.08E-02	0.00E+00	1.08E-02
		Cs-137	<1.29E-02	0.00E+00	1.29E-02
		Be-7	<8.34E-02	0.00E+00	8.34E-02
		K-40	5.70E-01	9.21E-02	1.11E-01

Sample ID:	Sample Dates:	Nuclide	Activity	Sigma Error ¹	LLD
283400	2/10/2014 - 2/17/2014	I-131	<1.22E-02	0.00E+00	1.22E-02
		Cs-134	<1.37E-02	0.00E+00	1.37E-02
		Cs-137	<1.41E-02	0.00E+00	1.41E-02
		Be-7	<8.72E-02	0.00E+00	8.72E-02
		K-40	3.30E-01	1.08E-01	1.98E-01

Sample ID:	Sample Dates:	Nuclide	Activity	Sigma Error ¹	LLD
284567	2/17/2014 - 2/24/2014	I-131	<1.05E-02	0.00E+00	1.05E-02
		Cs-134	<1.07E-02	0.00E+00	1.07E-02
		Cs-137	<8.79E-03	0.00E+00	8.79E-03

(1) Effective 10JUL2014, analytical samples indicating detectable activity are reported with 2 Sigma error.



HARRIS Radiological Environmental Monitoring Analysis Report - 2014 (Appendix E)

Media Type: AIR RADIOIODINE Concentration (Activity): pCi/m3

Sample Point 63 [INDICATOR - SW @ 0.6 miles]

Sample ID:	Sample Dates:	Nuclide	Activity	Sigma Error ¹	LLD
284567	2/17/2014 - 2/24/2014	Be-7	<5.25E-02	0.00E+00	5.25E-02
		K-40	6.72E-01	8.97E-02	8.76E-02
285128	2/24/2014 - 3/3/2014	I-131	<2.56E-02	0.00E+00	2.56E-02
		Cs-134	<1.47E-02	0.00E+00	1.47E-02
		Cs-137	<1.54E-02	0.00E+00	1.54E-02
		Be-7	<1.75E-01	0.00E+00	1.75E-01
		K-40	4.90E-01	1.19E-01	3.21E-01
285733	3/3/2014 - 3/10/2014	I-131	<1.56E-02	0.00E+00	1.56E-02
		Cs-134	<7.42E-03	0.00E+00	7.42E-03
		Cs-137	<1.49E-02	0.00E+00	1.49E-02
		Be-7	<1.00E-01	0.00E+00	1.00E-01
		K-40	2.80E-01	1.30E-01	1.97E-01
286237	3/10/2014 - 3/17/2014	I-131	<2.45E-02	0.00E+00	2.45E-02
		Cs-134	<2.14E-02	0.00E+00	2.14E-02
		Cs-137	<1.22E-02	0.00E+00	1.22E-02
		Be-7	<1.58E-01	0.00E+00	1.58E-01
		K-40	4.58E-01	1.14E-01	2.05E-01
287122	3/17/2014 - 3/24/2014	I-131	<1.10E-02	0.00E+00	1.10E-02
		Cs-134	<1.09E-02	0.00E+00	1.09E-02
		Cs-137	<8.08E-03	0.00E+00	8.08E-03
		Be-7	<7.70E-02	0.00E+00	7.70E-02
		K-40	6.48E-01	1.05E-01	1.27E-01
288373	3/24/2014 - 3/31/2014	I-131	<3.00E-02	0.00E+00	3.00E-02
		Cs-134	<1.78E-02	0.00E+00	1.78E-02
		Cs-137	<1.50E-02	0.00E+00	1.50E-02
		Be-7	<1.37E-01	0.00E+00	1.37E-01
		K-40	4.85E-01	1.18E-01	7.72E-02
289097	3/31/2014 - 4/7/2014	I-131	<1.30E-02	0.00E+00	1.30E-02
		Cs-134	<9.05E-03	0.00E+00	9.05E-03
		Cs-137	<1.27E-02	0.00E+00	1.27E-02
		Be-7	<7.52E-02	0.00E+00	7.52E-02
		K-40	3.92E-01	8.99E-02	1.26E-01
289483	4/7/2014 - 4/14/2014	I-131	<2.54E-02	0.00E+00	2.54E-02
		Cs-134	<2.00E-02	0.00E+00	2.00E-02
		Cs-137	<2.84E-02	0.00E+00	2.84E-02
		Be-7	7.60E-02	4.02E-02	1.92E-01
		K-40	5.03E-01	1.50E-01	3.31E-01
289893	4/14/2014 - 4/21/2014	I-131	<2.09E-02	0.00E+00	2.09E-02
		Cs-134	<1.76E-02	0.00E+00	1.76E-02
		Cs-137	<1.44E-02	0.00E+00	1.44E-02
		Be-7	<1.56E-01	0.00E+00	1.56E-01
		K-40	3.98E-01	1.06E-01	2.57E-01
291498	4/21/2014 - 4/28/2014	I-131	<2.61E-02	0.00E+00	2.61E-02
		Cs-134	<2.03E-02	0.00E+00	2.03E-02
		Cs-137	<1.65E-02	0.00E+00	1.65E-02
		Be-7	<1.36E-01	0.00E+00	1.36E-01
		K-40	6.46E-01	1.60E-01	2.15E-01
292792	4/28/2014 - 5/5/2014	I-131	<1.24E-02	0.00E+00	1.24E-02

(1) Effective 10JUL2014, analytical samples indicating detectable activity are reported with 2 Sigma error.



HARRIS Radiological Environmental Monitoring Analysis Report - 2014 (Appendix E)

Media Type: AIR RADIOIODINE Concentration (Activity): pCi/m3

Sample Point 63 [INDICATOR - SW @ 0.6 miles]

Sample ID:	Sample Dates:	Nuclide	Activity	Sigma Error ¹	LLD
292792	4/28/2014 - 5/5/2014	Cs-134	<1.24E-02	0.00E+00	1.24E-02
		Cs-137	<1.48E-02	0.00E+00	1.48E-02
		Be-7	<5.62E-02	0.00E+00	5.62E-02
		K-40	1.92E-01	1.11E-01	2.36E-01
293054	5/5/2014 - 5/12/2014	I-131	<2.26E-02	0.00E+00	2.26E-02
		Cs-134	<1.61E-02	0.00E+00	1.61E-02
		Cs-137	<1.95E-02	0.00E+00	1.95E-02
		Be-7	<1.71E-01	0.00E+00	1.71E-01
		K-40	3.26E-01	1.41E-01	2.03E-01
294685	5/12/2014 - 5/19/2014	I-131	<1.59E-02	0.00E+00	1.59E-02
		Cs-134	<1.13E-02	0.00E+00	1.13E-02
		Cs-137	<1.84E-02	0.00E+00	1.84E-02
		Be-7	<1.09E-01	0.00E+00	1.09E-01
		K-40	<3.57E-01	0.00E+00	3.57E-01
295194	5/19/2014 - 5/27/2014	I-131	<2.32E-02	0.00E+00	2.32E-02
		Cs-134	<1.42E-02	0.00E+00	1.42E-02
		Cs-137	<1.37E-02	0.00E+00	1.37E-02
		Be-7	<1.11E-01	0.00E+00	1.11E-01
		K-40	3.24E-01	9.00E-02	2.37E-01
295455	5/27/2014 - 6/2/2014	I-131	<2.77E-02	0.00E+00	2.77E-02
		Cs-134	<2.04E-02	0.00E+00	2.04E-02
		Cs-137	<3.25E-02	0.00E+00	3.25E-02
		Be-7	<1.80E-01	0.00E+00	1.80E-01
		K-40	<5.45E-01	0.00E+00	5.45E-01
295970	6/2/2014 - 6/9/2014	I-131	<2.22E-02	0.00E+00	2.22E-02
		Cs-134	<1.42E-02	0.00E+00	1.42E-02
		Cs-137	<1.55E-02	0.00E+00	1.55E-02
		Be-7	<1.88E-01	0.00E+00	1.88E-01
		K-40	5.96E-01	1.76E-01	3.11E-01
296215	6/9/2014 - 6/16/2014	I-131	<2.03E-02	0.00E+00	2.03E-02
		Cs-134	<1.99E-02	0.00E+00	1.99E-02
		Cs-137	<1.81E-02	0.00E+00	1.81E-02
		Be-7	<1.29E-01	0.00E+00	1.29E-01
		K-40	8.66E-01	1.44E-01	6.50E-02
296736	6/16/2014 - 6/23/2014	I-131	<2.11E-02	0.00E+00	2.11E-02
		Cs-134	<2.05E-02	0.00E+00	2.05E-02
		Cs-137	<1.79E-02	0.00E+00	1.79E-02
		Be-7	<1.59E-01	0.00E+00	1.59E-01
		K-40	6.57E-01	1.37E-01	7.72E-02
296963	6/23/2014 - 6/30/2014	I-131	<2.56E-02	0.00E+00	2.56E-02
		Cs-134	<1.43E-02	0.00E+00	1.43E-02
		Cs-137	<2.05E-02	0.00E+00	2.05E-02
		Be-7	<1.49E-01	0.00E+00	1.49E-01
		K-40	3.10E-01	1.21E-01	2.14E-01
297360	6/30/2014 - 7/7/2014	I-131	<1.69E-02	0.00E+00	1.69E-02
		Cs-134	<1.72E-02	0.00E+00	1.72E-02
		Cs-137	<2.36E-02	0.00E+00	2.36E-02
		Be-7	<1.57E-01	0.00E+00	1.57E-01
		K-40	4.57E-01	1.14E-01	3.10E-01

(1) Effective 10JUL2014, analytical samples indicating detectable activity are reported with 2 Sigma error.



HARRIS Radiological Environmental Monitoring Analysis Report - 2014 (Appendix E)

Media Type: AIR RADIOIODINE Concentration (Activity): pCi/m3

Sample Point 63 [INDICATOR - SW @ 0.6 miles]

Sample ID:	Sample Dates:	Nuclide	Activity	Sigma Error ¹	LLD
297648	7/7/2014 - 7/14/2014	I-131	<2.24E-02	0.00E+00	2.24E-02
		Cs-134	<7.60E-03	0.00E+00	7.60E-03
		Cs-137	<8.71E-03	0.00E+00	8.71E-03
		Be-7	<5.78E-02	0.00E+00	5.78E-02
		K-40	3.69E-01	1.32E-01	3.03E-02
298184	7/14/2014 - 7/21/2014	I-131	<4.71E-02	0.00E+00	4.71E-02
		Cs-134	<1.71E-02	0.00E+00	1.71E-02
		Cs-137	<1.90E-02	0.00E+00	1.90E-02
		Be-7	<1.85E-01	0.00E+00	1.85E-01
		K-40	3.48E-01	2.52E-01	3.20E-01
350185	7/21/2014 - 7/28/2014	I-131	<2.75E-02	0.00E+00	2.75E-02
		Cs-134	<2.36E-02	0.00E+00	2.36E-02
		Cs-137	<2.12E-02	0.00E+00	2.12E-02
		Be-7	<1.23E-01	0.00E+00	1.23E-01
		K-40	5.35E-01	2.56E-01	8.06E-02
350926	7/28/2014 - 8/4/2014	I-131	<1.85E-02	0.00E+00	1.85E-02
		Cs-134	<1.70E-02	0.00E+00	1.70E-02
		Cs-137	<1.90E-02	0.00E+00	1.90E-02
		Be-7	<1.19E-01	0.00E+00	1.19E-01
		K-40	2.65E-01	2.01E-01	2.31E-01
351172	8/4/2014 - 8/11/2014	I-131	<2.15E-02	0.00E+00	2.15E-02
		Cs-134	<1.04E-02	0.00E+00	1.04E-02
		Cs-137	<1.63E-02	0.00E+00	1.63E-02
		Be-7	<1.46E-01	0.00E+00	1.46E-01
		K-40	<4.95E-01	0.00E+00	4.95E-01
351548	8/11/2014 - 8/18/2014	I-131	<2.24E-02	0.00E+00	2.24E-02
		Cs-134	<2.56E-02	0.00E+00	2.56E-02
		Cs-137	<1.92E-02	0.00E+00	1.92E-02
		Be-7	<1.22E-01	0.00E+00	1.22E-01
		K-40	3.82E-01	2.42E-01	2.58E-01
353401	8/18/2014 - 8/25/2014	I-131	<2.63E-02	0.00E+00	2.63E-02
		Cs-134	<1.94E-02	0.00E+00	1.94E-02
		Cs-137	<1.62E-02	0.00E+00	1.62E-02
		Be-7	<1.03E-01	0.00E+00	1.03E-01
		K-40	8.24E-01	3.79E-01	4.16E-01
354000	8/25/2014 - 9/2/2014	I-131	<1.83E-02	0.00E+00	1.83E-02
		Cs-134	<2.36E-02	0.00E+00	2.36E-02
		Cs-137	<1.11E-02	0.00E+00	1.11E-02
		Be-7	<8.85E-02	0.00E+00	8.85E-02
		K-40	6.09E-01	2.54E-01	6.88E-02
354418	9/2/2014 - 9/8/2014	I-131	<2.08E-02	0.00E+00	2.08E-02
		Cs-134	<2.35E-02	0.00E+00	2.35E-02
		Cs-137	<2.18E-02	0.00E+00	2.18E-02
		Be-7	<1.35E-01	0.00E+00	1.35E-01
		K-40	4.25E-01	2.63E-01	2.84E-01
354729	9/8/2014 - 9/15/2014	I-131	<2.36E-02	0.00E+00	2.36E-02
		Cs-134	<2.78E-02	0.00E+00	2.78E-02
		Cs-137	<1.30E-02	0.00E+00	1.30E-02
		Be-7	<1.58E-01	0.00E+00	1.58E-01
		K-40	2.40E-01	2.11E-01	2.86E-01

(1) Effective 10JUL2014, analytical samples indicating detectable activity are reported with 2 Sigma error.



HARRIS Radiological Environmental Monitoring Analysis Report - 2014 (Appendix E)

Media Type: AIR RADIOIODINE Concentration (Activity): pCi/m3

Sample Point 63 [INDICATOR - SW @ 0.6 miles]

Sample ID:	Sample Dates:	Nuclide	Activity	Sigma Error ¹	LLD
355106	9/15/2014 - 9/22/2014	I-131	<1.67E-02	0.00E+00	1.67E-02
		Cs-134	<1.52E-02	0.00E+00	1.52E-02
		Cs-137	<1.64E-02	0.00E+00	1.64E-02
		Be-7	<1.45E-01	0.00E+00	1.45E-01
		K-40	<5.18E-01	0.00E+00	5.18E-01
355603	9/22/2014 - 9/29/2014	I-131	<2.60E-02	0.00E+00	2.60E-02
		Cs-134	<2.24E-02	0.00E+00	2.24E-02
		Cs-137	<1.64E-02	0.00E+00	1.64E-02
		Be-7	<1.34E-01	0.00E+00	1.34E-01
		K-40	3.83E-01	2.36E-01	2.40E-01
356464	9/29/2014 - 10/6/2014	I-131	<1.81E-02	0.00E+00	1.81E-02
		Cs-134	<1.52E-02	0.00E+00	1.52E-02
		Cs-137	<1.90E-02	0.00E+00	1.90E-02
		Be-7	<1.04E-01	0.00E+00	1.04E-01
		K-40	<5.98E-01	0.00E+00	5.98E-01
357014	10/6/2014 - 10/13/2014	I-131	<2.58E-02	0.00E+00	2.58E-02
		Cs-134	<1.86E-02	0.00E+00	1.86E-02
		Cs-137	<1.30E-02	0.00E+00	1.30E-02
		Be-7	<1.04E-01	0.00E+00	1.04E-01
		K-40	7.14E-01	2.98E-01	8.06E-02
358007	10/13/2014 - 10/20/2014	I-131	<2.18E-02	0.00E+00	2.18E-02
		Cs-134	<1.69E-02	0.00E+00	1.69E-02
		Cs-137	<1.30E-02	0.00E+00	1.30E-02
		Be-7	<1.20E-01	0.00E+00	1.20E-01
		K-40	<5.59E-01	0.00E+00	5.59E-01
358628	10/20/2014 - 10/27/2014	I-131	<1.67E-02	0.00E+00	1.67E-02
		Cs-134	<1.52E-02	0.00E+00	1.52E-02
		Cs-137	<1.64E-02	0.00E+00	1.64E-02
		Be-7	<1.70E-01	0.00E+00	1.70E-01
		K-40	4.75E-01	2.41E-01	8.05E-02
359243	10/27/2014 - 11/3/2014	I-131	<2.17E-02	0.00E+00	2.17E-02
		Cs-134	<1.85E-02	0.00E+00	1.85E-02
		Cs-137	<2.12E-02	0.00E+00	2.12E-02
		Be-7	<1.03E-01	0.00E+00	1.03E-01
		K-40	6.06E-01	3.00E-01	2.86E-01
359993	11/3/2014 - 11/10/2014	I-131	<2.89E-02	0.00E+00	2.89E-02
		Cs-134	<3.83E-03	0.00E+00	3.83E-03
		Cs-137	<1.64E-02	0.00E+00	1.64E-02
		Be-7	<1.89E-01	0.00E+00	1.89E-01
		K-40	4.91E-01	2.71E-01	2.72E-01
360680	11/10/2014 - 11/17/2014	I-131	<2.67E-02	0.00E+00	2.67E-02
		Cs-134	<1.52E-02	0.00E+00	1.52E-02
		Cs-137	<4.76E-03	0.00E+00	4.76E-03
		Be-7	<1.58E-01	0.00E+00	1.58E-01
		K-40	3.95E-01	2.65E-01	3.26E-01
361546	11/17/2014 - 11/24/2014	I-131	<2.05E-02	0.00E+00	2.05E-02
		Cs-134	<1.04E-02	0.00E+00	1.04E-02
		Cs-137	<1.64E-02	0.00E+00	1.64E-02
		Be-7	<1.85E-01	0.00E+00	1.85E-01
		K-40	7.43E-01	3.04E-01	8.06E-02

(1) Effective 10JUL2014, analytical samples indicating detectable activity are reported with 2 Sigma error.



HARRIS Radiological Environmental Monitoring Analysis Report - 2014 (Appendix E)

Media Type: AIR RADIOIODINE Concentration (Activity): pCi/m3

Sample Point 63 [INDICATOR - SW @ 0.6 miles]

Sample ID:	Sample Dates:	Nuclide	Activity	Sigma Error ¹	LLD
361930	11/24/2014 - 12/1/2014	I-131	<3.44E-02	0.00E+00	3.44E-02
		Cs-134	<1.45E-02	0.00E+00	1.45E-02
		Cs-137	<1.81E-02	0.00E+00	1.81E-02
		Be-7	<1.24E-01	0.00E+00	1.24E-01
		K-40	6.34E-01	2.78E-01	2.54E-01
362746	12/1/2014 - 12/8/2014	I-131	<2.67E-02	0.00E+00	2.67E-02
		Cs-134	<1.76E-02	0.00E+00	1.76E-02
		Cs-137	<1.87E-02	0.00E+00	1.87E-02
		Be-7	<1.41E-01	0.00E+00	1.41E-01
		K-40	6.46E-01	2.69E-01	7.30E-02
363491	12/8/2014 - 12/15/2014	I-131	<1.36E-02	0.00E+00	1.36E-02
		Cs-134	<1.14E-02	0.00E+00	1.14E-02
		Cs-137	<1.36E-02	0.00E+00	1.36E-02
		Be-7	<6.56E-02	0.00E+00	6.56E-02
		K-40	5.33E-01	2.32E-01	2.79E-01
363942	12/15/2014 - 12/22/2014	I-131	<1.99E-02	0.00E+00	1.99E-02
		Cs-134	<1.16E-02	0.00E+00	1.16E-02
		Cs-137	<1.44E-02	0.00E+00	1.44E-02
		Be-7	<1.20E-01	0.00E+00	1.20E-01
		K-40	5.14E-01	1.96E-01	4.80E-02
364473	12/22/2014 - 12/29/2014	I-131	<1.92E-02	0.00E+00	1.92E-02
		Cs-134	<1.25E-02	0.00E+00	1.25E-02
		Cs-137	<1.44E-02	0.00E+00	1.44E-02
		Be-7	<6.72E-02	0.00E+00	6.72E-02
		K-40	5.79E-01	2.49E-01	2.73E-01

Sample Point 90 [INDICATOR - SSW @ 0.5 miles]

Sample ID:	Sample Dates:	Nuclide	Activity	Sigma Error ¹	LLD
280666	12/30/2013 - 1/6/2014	I-131	<5.07E-02	0.00E+00	5.07E-02
		Cs-134	<3.63E-02	0.00E+00	3.63E-02
		Cs-137	<4.69E-02	0.00E+00	4.69E-02
		Be-7	<3.32E-01	0.00E+00	3.32E-01
		K-40	8.18E-01	2.27E-01	4.74E-01
280839	1/6/2014 - 1/13/2014	I-131	<6.18E-02	0.00E+00	6.18E-02
		Cs-134	<3.52E-02	0.00E+00	3.52E-02
		Cs-137	<4.88E-02	0.00E+00	4.88E-02
		Be-7	<2.93E-01	0.00E+00	2.93E-01
		K-40	<1.30E+00	0.00E+00	1.30E+00
281198	1/13/2014 - 1/20/2014	I-131	<4.48E-02	0.00E+00	4.48E-02
		Cs-134	<4.36E-02	0.00E+00	4.36E-02
		Cs-137	<4.03E-02	0.00E+00	4.03E-02
		Be-7	<2.66E-01	0.00E+00	2.66E-01
		K-40	1.30E+00	3.11E-01	5.95E-01
281519	1/20/2014 - 1/27/2014	I-131	<3.45E-02	0.00E+00	3.45E-02
		Cs-134	<1.35E-02	0.00E+00	1.35E-02
		Cs-137	<1.87E-02	0.00E+00	1.87E-02
		Be-7	<1.81E-01	0.00E+00	1.81E-01
		K-40	4.18E-01	1.89E-01	4.00E-01
282142	1/27/2014 - 2/3/2014	I-131	<4.34E-02	0.00E+00	4.34E-02
		Cs-134	<1.77E-02	0.00E+00	1.77E-02
		Cs-137	<3.17E-02	0.00E+00	3.17E-02

(1) Effective 10JUL2014, analytical samples indicating detectable activity are reported with 2 Sigma error.



HARRIS Radiological Environmental Monitoring Analysis Report - 2014 (Appendix E)

Media Type: AIR RADIOIODINE Concentration (Activity): pCi/m3

Sample Point 90 [INDICATOR - SSW @ 0.5 miles]

Sample ID:	Sample Dates:	Nuclide	Activity	Sigma Error ¹	LLD
282142	1/27/2014 - 2/3/2014	Be-7	<2.90E-01	0.00E+00	2.90E-01
		K-40	7.91E-01	2.04E-01	3.79E-01
282954	2/3/2014 - 2/10/2014	I-131	<1.57E-02	0.00E+00	1.57E-02
		Cs-134	<1.14E-02	0.00E+00	1.14E-02
		Cs-137	<1.69E-02	0.00E+00	1.69E-02
		Be-7	<1.10E-01	0.00E+00	1.10E-01
		K-40	3.91E-01	1.47E-01	2.61E-01
283401	2/10/2014 - 2/17/2014	I-131	<1.62E-02	0.00E+00	1.62E-02
		Cs-134	<1.38E-02	0.00E+00	1.38E-02
		Cs-137	<9.55E-03	0.00E+00	9.55E-03
		Be-7	<7.80E-02	0.00E+00	7.80E-02
		K-40	5.24E-01	1.12E-01	2.54E-01
284568	2/17/2014 - 2/24/2014	I-131	<1.01E-02	0.00E+00	1.01E-02
		Cs-134	<7.63E-03	0.00E+00	7.63E-03
		Cs-137	<9.72E-03	0.00E+00	9.72E-03
		Be-7	<5.84E-02	0.00E+00	5.84E-02
		K-40	1.22E-01	8.55E-02	2.14E-01
285129	2/24/2014 - 3/3/2014	I-131	<2.49E-02	0.00E+00	2.49E-02
		Cs-134	<1.94E-02	0.00E+00	1.94E-02
		Cs-137	<2.82E-02	0.00E+00	2.82E-02
		Be-7	<1.22E-01	0.00E+00	1.22E-01
		K-40	7.49E-01	1.47E-01	2.18E-01
285734	3/3/2014 - 3/10/2014	I-131	<2.08E-02	0.00E+00	2.08E-02
		Cs-134	<1.38E-02	0.00E+00	1.38E-02
		Cs-137	<9.49E-03	0.00E+00	9.49E-03
		Be-7	<9.85E-02	0.00E+00	9.85E-02
		K-40	4.54E-01	1.30E-01	2.26E-01
286238	3/10/2014 - 3/17/2014	I-131	<2.54E-02	0.00E+00	2.54E-02
		Cs-134	<1.79E-02	0.00E+00	1.79E-02
		Cs-137	<2.25E-02	0.00E+00	2.25E-02
		Be-7	<1.89E-01	0.00E+00	1.89E-01
		K-40	3.72E-01	1.03E-01	2.05E-01
287123	3/17/2014 - 3/24/2014	I-131	<2.04E-02	0.00E+00	2.04E-02
		Cs-134	<1.42E-02	0.00E+00	1.42E-02
		Cs-137	<2.00E-02	0.00E+00	2.00E-02
		Be-7	<1.16E-01	0.00E+00	1.16E-01
		K-40	<5.37E-01	0.00E+00	5.37E-01
288374	3/24/2014 - 3/31/2014	I-131	<2.44E-02	0.00E+00	2.44E-02
		Cs-134	<2.26E-02	0.00E+00	2.26E-02
		Cs-137	<1.22E-02	0.00E+00	1.22E-02
		Be-7	<1.87E-01	0.00E+00	1.87E-01
		K-40	4.85E-01	1.18E-01	2.59E-01
289098	3/31/2014 - 4/7/2014	I-131	<1.70E-02	0.00E+00	1.70E-02
		Cs-134	<1.29E-02	0.00E+00	1.29E-02
		Cs-137	<1.79E-02	0.00E+00	1.79E-02
		Be-7	<1.42E-01	0.00E+00	1.42E-01
		K-40	7.64E-01	1.35E-01	6.45E-02
289484	4/7/2014 - 4/14/2014	I-131	<2.72E-02	0.00E+00	2.72E-02

(1) Effective 10JUL2014, analytical samples indicating detectable activity are reported with 2 Sigma error.



HARRIS Radiological Environmental Monitoring Analysis Report - 2014 (Appendix E)

Media Type: AIR RADIOIODINE Concentration (Activity): pCi/m3

Sample Point 90 [INDICATOR - SSW @ 0.5 miles]

Sample ID:	Sample Dates:	Nuclide	Activity	Sigma Error ¹	LLD
289484	4/7/2014 - 4/14/2014	Cs-134	<1.24E-02	0.00E+00	1.24E-02
		Cs-137	<2.12E-02	0.00E+00	2.12E-02
		Be-7	<1.68E-01	0.00E+00	1.68E-01
		K-40	6.30E-01	1.34E-01	7.74E-02
289894	4/14/2014 - 4/21/2014	I-131	<1.91E-02	0.00E+00	1.91E-02
		Cs-134	<9.25E-03	0.00E+00	9.25E-03
		Cs-137	<1.24E-02	0.00E+00	1.24E-02
		Be-7	<9.69E-02	0.00E+00	9.69E-02
		K-40	6.09E-01	1.20E-01	2.44E-01
291499	4/21/2014 - 4/28/2014	I-131	<1.34E-02	0.00E+00	1.34E-02
		Cs-134	<9.20E-03	0.00E+00	9.20E-03
		Cs-137	<1.14E-02	0.00E+00	1.14E-02
		Be-7	<7.86E-02	0.00E+00	7.86E-02
		K-40	4.38E-01	9.66E-02	1.08E-01
292793	4/28/2014 - 5/5/2014	I-131	<1.88E-02	0.00E+00	1.88E-02
		Cs-134	<1.06E-02	0.00E+00	1.06E-02
		Cs-137	<1.27E-02	0.00E+00	1.27E-02
		Be-7	<1.23E-01	0.00E+00	1.23E-01
		K-40	<4.96E-01	0.00E+00	4.96E-01
293055	5/5/2014 - 5/12/2014	I-131	<1.47E-02	0.00E+00	1.47E-02
		Cs-134	<1.02E-02	0.00E+00	1.02E-02
		Cs-137	<1.67E-02	0.00E+00	1.67E-02
		Be-7	<1.20E-01	0.00E+00	1.20E-01
		K-40	3.21E-01	1.25E-01	1.74E-01
294686	5/12/2014 - 5/19/2014	I-131	<1.73E-02	0.00E+00	1.73E-02
		Cs-134	<1.04E-02	0.00E+00	1.04E-02
		Cs-137	<1.73E-02	0.00E+00	1.73E-02
		Be-7	<1.10E-01	0.00E+00	1.10E-01
		K-40	6.18E-01	1.21E-01	6.42E-02
295195	5/19/2014 - 5/27/2014	I-131	<1.29E-02	0.00E+00	1.29E-02
		Cs-134	<8.69E-03	0.00E+00	8.69E-03
		Cs-137	<7.42E-03	0.00E+00	7.42E-03
		Be-7	<5.22E-02	0.00E+00	5.22E-02
		K-40	2.48E-01	7.74E-02	1.32E-01
295456	5/27/2014 - 6/2/2014	I-131	<3.25E-02	0.00E+00	3.25E-02
		Cs-134	<1.14E-02	0.00E+00	1.14E-02
		Cs-137	<2.10E-02	0.00E+00	2.10E-02
		Be-7	<1.43E-01	0.00E+00	1.43E-01
		K-40	5.68E-01	1.38E-01	9.03E-02
295971	6/2/2014 - 6/9/2014	I-131	<1.41E-02	0.00E+00	1.41E-02
		Cs-134	<1.13E-02	0.00E+00	1.13E-02
		Cs-137	<1.74E-02	0.00E+00	1.74E-02
		Be-7	<9.84E-02	0.00E+00	9.84E-02
		K-40	3.86E-01	9.10E-02	5.80E-02
296216	6/9/2014 - 6/16/2014	I-131	<2.12E-02	0.00E+00	2.12E-02
		Cs-134	<2.10E-02	0.00E+00	2.10E-02
		Cs-137	<2.00E-02	0.00E+00	2.00E-02
		Be-7	<1.21E-01	0.00E+00	1.21E-01
		K-40	<6.10E-01	0.00E+00	6.10E-01

(1) Effective 10JUL2014, analytical samples indicating detectable activity are reported with 2 Sigma error.



HARRIS Radiological Environmental Monitoring Analysis Report - 2014 (Appendix E)

Media Type: AIR RADIOIODINE Concentration (Activity): pCi/m3

Sample Point 90 [INDICATOR - SSW @ 0.5 miles]

Sample ID:	Sample Dates:	Nuclide	Activity	Sigma Error ¹	LLD
296737	6/16/2014 - 6/23/2014	I-131	<2.23E-02	0.00E+00	2.23E-02
		Cs-134	<1.93E-02	0.00E+00	1.93E-02
		Cs-137	<2.00E-02	0.00E+00	2.00E-02
		Be-7	<1.42E-01	0.00E+00	1.42E-01
		K-40	5.71E-01	1.28E-01	7.72E-02
296964	6/23/2014 - 6/30/2014	I-131	<1.37E-02	0.00E+00	1.37E-02
		Cs-134	<1.08E-02	0.00E+00	1.08E-02
		Cs-137	<1.42E-02	0.00E+00	1.42E-02
		Be-7	<1.03E-01	0.00E+00	1.03E-01
		K-40	7.18E-01	1.31E-01	6.46E-02
297361	6/30/2014 - 7/7/2014	I-131	<1.65E-02	0.00E+00	1.65E-02
		Cs-134	<1.25E-02	0.00E+00	1.25E-02
		Cs-137	<1.42E-02	0.00E+00	1.42E-02
		Be-7	<2.27E-02	0.00E+00	2.27E-02
		K-40	5.18E-01	1.27E-01	2.24E-01
297649	7/7/2014 - 7/14/2014	I-131	<4.01E-02	0.00E+00	4.01E-02
		Cs-134	<1.53E-02	0.00E+00	1.53E-02
		Cs-137	<2.31E-02	0.00E+00	2.31E-02
		Be-7	<1.49E-01	0.00E+00	1.49E-01
		K-40	6.82E-01	3.26E-01	3.26E-01
298185	7/14/2014 - 7/21/2014	I-131	<4.43E-02	0.00E+00	4.43E-02
		Cs-134	<1.53E-02	0.00E+00	1.53E-02
		Cs-137	<1.64E-02	0.00E+00	1.64E-02
		Be-7	<1.48E-01	0.00E+00	1.48E-01
		K-40	4.56E-01	2.79E-01	3.25E-01
350186	7/21/2014 - 7/28/2014	I-131	<2.93E-02	0.00E+00	2.93E-02
		Cs-134	<1.04E-02	0.00E+00	1.04E-02
		Cs-137	<1.64E-02	0.00E+00	1.64E-02
		Be-7	<1.62E-01	0.00E+00	1.62E-01
		K-40	3.61E-01	2.76E-01	3.76E-01
350927	7/28/2014 - 8/4/2014	I-131	<2.13E-02	0.00E+00	2.13E-02
		Cs-134	<1.81E-02	0.00E+00	1.81E-02
		Cs-137	<1.60E-02	0.00E+00	1.60E-02
		Be-7	<1.00E-01	0.00E+00	1.00E-01
		K-40	<5.46E-01	0.00E+00	5.46E-01
351173	8/4/2014 - 8/11/2014	I-131	<2.33E-02	0.00E+00	2.33E-02
		Cs-134	<2.12E-02	0.00E+00	2.12E-02
		Cs-137	<1.89E-02	0.00E+00	1.89E-02
		Be-7	<1.20E-01	0.00E+00	1.20E-01
		K-40	<4.19E-01	0.00E+00	4.19E-01
351549	8/11/2014 - 8/18/2014	I-131	<1.84E-02	0.00E+00	1.84E-02
		Cs-134	<2.56E-02	0.00E+00	2.56E-02
		Cs-137	<2.14E-02	0.00E+00	2.14E-02
		Be-7	<8.34E-02	0.00E+00	8.34E-02
		K-40	4.81E-01	2.44E-01	8.14E-02
353402	8/18/2014 - 8/25/2014	I-131	<2.49E-02	0.00E+00	2.49E-02
		Cs-134	<1.54E-02	0.00E+00	1.54E-02
		Cs-137	<1.88E-02	0.00E+00	1.88E-02
		Be-7	<1.03E-01	0.00E+00	1.03E-01
		K-40	6.01E-01	2.97E-01	2.81E-01

(1) Effective 10JUL2014, analytical samples indicating detectable activity are reported with 2 Sigma error.



HARRIS Radiological Environmental Monitoring Analysis Report - 2014 (Appendix E)

Media Type: AIR RADIOIODINE Concentration (Activity): pCi/m3

Sample Point 90 [INDICATOR - SSW @ 0.5 miles]

Sample ID:	Sample Dates:	Nuclide	Activity	Sigma Error ¹	LLD
354018	8/25/2014 - 9/2/2014	I-131	<2.15E-02	0.00E+00	2.15E-02
		Cs-134	<2.42E-02	0.00E+00	2.42E-02
		Cs-137	<1.66E-02	0.00E+00	1.66E-02
		Be-7	<9.07E-02	0.00E+00	9.07E-02
		K-40	<4.90E-01	0.00E+00	4.90E-01
354419	9/2/2014 - 9/8/2014	I-131	<1.02E-02	0.00E+00	1.02E-02
		Cs-134	<8.01E-03	0.00E+00	8.01E-03
		Cs-137	<5.08E-03	0.00E+00	5.08E-03
		Be-7	<4.36E-02	0.00E+00	4.36E-02
		K-40	7.07E-01	1.30E-01	9.24E-02
354730	9/8/2014 - 9/15/2014	I-131	<2.66E-02	0.00E+00	2.66E-02
		Cs-134	<2.28E-02	0.00E+00	2.28E-02
		Cs-137	<2.32E-02	0.00E+00	2.32E-02
		Be-7	<1.58E-01	0.00E+00	1.58E-01
		K-40	3.87E-01	2.17E-01	8.08E-02
355108	9/15/2014 - 9/22/2014	I-131	<2.19E-02	0.00E+00	2.19E-02
		Cs-134	<1.70E-02	0.00E+00	1.70E-02
		Cs-137	<1.30E-02	0.00E+00	1.30E-02
		Be-7	<1.45E-01	0.00E+00	1.45E-01
		K-40	3.78E-01	2.56E-01	3.12E-01
355604	9/22/2014 - 9/29/2014	I-131	<1.97E-02	0.00E+00	1.97E-02
		Cs-134	<1.85E-02	0.00E+00	1.85E-02
		Cs-137	<1.64E-02	0.00E+00	1.64E-02
		Be-7	<1.57E-01	0.00E+00	1.57E-01
		K-40	4.44E-01	2.50E-01	2.30E-01
356465	9/29/2014 - 10/6/2014	I-131	<1.82E-02	0.00E+00	1.82E-02
		Cs-134	<1.31E-02	0.00E+00	1.31E-02
		Cs-137	<1.30E-02	0.00E+00	1.30E-02
		Be-7	<1.47E-01	0.00E+00	1.47E-01
		K-40	5.54E-01	3.16E-01	3.73E-01
357015	10/6/2014 - 10/13/2014	I-131	<2.25E-02	0.00E+00	2.25E-02
		Cs-134	<2.00E-02	0.00E+00	2.00E-02
		Cs-137	<1.64E-02	0.00E+00	1.64E-02
		Be-7	<1.79E-01	0.00E+00	1.79E-01
		K-40	6.55E-01	2.85E-01	8.06E-02
358008	10/13/2014 - 10/20/2014	I-131	<1.80E-02	0.00E+00	1.80E-02
		Cs-134	<1.99E-02	0.00E+00	1.99E-02
		Cs-137	<2.11E-02	0.00E+00	2.11E-02
		Be-7	<1.04E-01	0.00E+00	1.04E-01
		K-40	4.15E-01	2.25E-01	8.04E-02
358629	10/20/2014 - 10/27/2014	I-131	<2.53E-02	0.00E+00	2.53E-02
		Cs-134	<1.31E-02	0.00E+00	1.31E-02
		Cs-137	<1.64E-02	0.00E+00	1.64E-02
		Be-7	<1.48E-01	0.00E+00	1.48E-01
		K-40	5.11E-01	2.85E-01	3.07E-01
359245	10/27/2014 - 11/3/2014	I-131	<2.44E-02	0.00E+00	2.44E-02
		Cs-134	<1.52E-02	0.00E+00	1.52E-02
		Cs-137	<1.30E-02	0.00E+00	1.30E-02
		Be-7	<8.14E-02	0.00E+00	8.14E-02
		K-40	5.05E-01	2.49E-01	8.05E-02

(1) Effective 10JUL2014, analytical samples indicating detectable activity are reported with 2 Sigma error.



HARRIS Radiological Environmental Monitoring Analysis Report - 2014 (Appendix E)

Media Type: AIR RADIOIODINE Concentration (Activity): pCi/m3

Sample Point 90 [INDICATOR - SSW @ 0.5 miles]

Sample ID:	Sample Dates:	Nuclide	Activity	Sigma Error ¹	LLD
359994	11/3/2014 - 11/10/2014	I-131	<2.39E-02	0.00E+00	2.39E-02
		Cs-134	<1.31E-02	0.00E+00	1.31E-02
		Cs-137	<4.77E-03	0.00E+00	4.77E-03
		Be-7	<3.07E-02	0.00E+00	3.07E-02
		K-40	3.94E-01	2.49E-01	2.75E-01
360681	11/10/2014 - 11/17/2014	I-131	<2.21E-02	0.00E+00	2.21E-02
		Cs-134	<1.52E-02	0.00E+00	1.52E-02
		Cs-137	<1.29E-02	0.00E+00	1.29E-02
		Be-7	<1.04E-01	0.00E+00	1.04E-01
		K-40	5.04E-01	2.48E-01	8.03E-02
361547	11/17/2014 - 11/24/2014	I-131	<1.70E-02	0.00E+00	1.70E-02
		Cs-134	<1.10E-02	0.00E+00	1.10E-02
		Cs-137	<1.29E-02	0.00E+00	1.29E-02
		Be-7	<6.36E-02	0.00E+00	6.36E-02
		K-40	4.70E-01	1.69E-01	3.86E-02
361931	11/24/2014 - 12/1/2014	I-131	<3.00E-02	0.00E+00	3.00E-02
		Cs-134	<8.16E-03	0.00E+00	8.16E-03
		Cs-137	<1.02E-02	0.00E+00	1.02E-02
		Be-7	<1.01E-01	0.00E+00	1.01E-01
		K-40	<5.32E-01	0.00E+00	5.32E-01
362747	12/1/2014 - 12/8/2014	I-131	<1.31E-02	0.00E+00	1.31E-02
		Cs-134	<5.77E-03	0.00E+00	5.77E-03
		Cs-137	<7.98E-03	0.00E+00	7.98E-03
		Be-7	<5.34E-02	0.00E+00	5.34E-02
		K-40	3.66E-01	1.46E-01	1.32E-01
363492	12/8/2014 - 12/15/2014	I-131	<1.37E-02	0.00E+00	1.37E-02
		Cs-134	<5.06E-03	0.00E+00	5.06E-03
		Cs-137	<9.20E-03	0.00E+00	9.20E-03
		Be-7	<9.99E-02	0.00E+00	9.99E-02
		K-40	2.83E-01	1.67E-01	2.12E-01
363943	12/15/2014 - 12/22/2014	I-131	<1.99E-02	0.00E+00	1.99E-02
		Cs-134	<1.41E-02	0.00E+00	1.41E-02
		Cs-137	<1.02E-02	0.00E+00	1.02E-02
		Be-7	<1.08E-01	0.00E+00	1.08E-01
		K-40	3.50E-01	2.10E-01	2.73E-01
364474	12/22/2014 - 12/29/2014	I-131	<1.75E-02	0.00E+00	1.75E-02
		Cs-134	<1.33E-02	0.00E+00	1.33E-02
		Cs-137	<1.55E-02	0.00E+00	1.55E-02
		Be-7	<8.69E-02	0.00E+00	8.69E-02
		K-40	<4.69E-01	0.00E+00	4.69E-01

Sample Point 91 [INDICATOR - ENE @ 1.6 miles]

Sample ID:	Sample Dates:	Nuclide	Activity	Sigma Error ¹	LLD
280667	12/30/2013 - 1/6/2014	I-131	<4.64E-02	0.00E+00	4.64E-02
		Cs-134	<3.43E-02	0.00E+00	3.43E-02
		Cs-137	<3.77E-02	0.00E+00	3.77E-02
		Be-7	<3.09E-01	0.00E+00	3.09E-01
		K-40	7.31E-01	2.03E-01	5.32E-01
280840	1/6/2014 - 1/13/2014	I-131	<4.10E-02	0.00E+00	4.10E-02
		Cs-134	<2.84E-02	0.00E+00	2.84E-02
		Cs-137	<5.02E-02	0.00E+00	5.02E-02

(1) Effective 10JUL2014, analytical samples indicating detectable activity are reported with 2 Sigma error.



HARRIS Radiological Environmental Monitoring Analysis Report - 2014 (Appendix E)

Media Type: AIR RADIOIODINE Concentration (Activity): pCi/m3

Sample Point 91 [INDICATOR - ENE @ 1.6 miles]

Sample ID:	Sample Dates:	Nuclide	Activity	Sigma Error ¹	LLD
280840	1/6/2014 - 1/13/2014	Be-7	<3.29E-01	0.00E+00	3.29E-01
		K-40	1.02E+00	2.40E-01	5.13E-01
281199	1/13/2014 - 1/20/2014	I-131	<4.04E-02	0.00E+00	4.04E-02
		Cs-134	<4.39E-02	0.00E+00	4.39E-02
		Cs-137	<3.08E-02	0.00E+00	3.08E-02
		Be-7	<3.18E-01	0.00E+00	3.18E-01
		K-40	9.50E-01	2.84E-01	6.53E-01
281520	1/20/2014 - 1/27/2014	I-131	<2.62E-02	0.00E+00	2.62E-02
		Cs-134	<2.58E-02	0.00E+00	2.58E-02
		Cs-137	<3.06E-02	0.00E+00	3.06E-02
		Be-7	<2.37E-01	0.00E+00	2.37E-01
		K-40	9.92E-01	2.17E-01	4.24E-01
282143	1/27/2014 - 2/3/2014	I-131	<4.63E-02	0.00E+00	4.63E-02
		Cs-134	<2.96E-02	0.00E+00	2.96E-02
		Cs-137	<3.03E-02	0.00E+00	3.03E-02
		Be-7	<2.58E-01	0.00E+00	2.58E-01
		K-40	8.16E-01	3.28E-01	6.42E-01
282955	2/3/2014 - 2/10/2014	I-131	<1.34E-02	0.00E+00	1.34E-02
		Cs-134	<9.35E-03	0.00E+00	9.35E-03
		Cs-137	<8.29E-03	0.00E+00	8.29E-03
		Be-7	<8.45E-02	0.00E+00	8.45E-02
		K-40	4.55E-01	7.38E-02	1.30E-01
283402	2/10/2014 - 2/17/2014	I-131	<2.21E-02	0.00E+00	2.21E-02
		Cs-134	<2.36E-02	0.00E+00	2.36E-02
		Cs-137	<2.12E-02	0.00E+00	2.12E-02
		Be-7	<1.43E-01	0.00E+00	1.43E-01
		K-40	5.12E-01	1.21E-01	2.62E-01
284569	2/17/2014 - 2/24/2014	I-131	<1.17E-02	0.00E+00	1.17E-02
		Cs-134	<1.32E-02	0.00E+00	1.32E-02
		Cs-137	<1.36E-02	0.00E+00	1.36E-02
		Be-7	<7.54E-02	0.00E+00	7.54E-02
		K-40	3.25E-01	8.38E-02	5.85E-02
285130	2/24/2014 - 3/3/2014	I-131	<2.35E-02	0.00E+00	2.35E-02
		Cs-134	<1.27E-02	0.00E+00	1.27E-02
		Cs-137	<1.54E-02	0.00E+00	1.54E-02
		Be-7	<1.45E-01	0.00E+00	1.45E-01
		K-40	<5.96E-01	0.00E+00	5.96E-01
285735	3/3/2014 - 3/10/2014	I-131	<1.74E-02	0.00E+00	1.74E-02
		Cs-134	<7.39E-03	0.00E+00	7.39E-03
		Cs-137	<1.51E-02	0.00E+00	1.51E-02
		Be-7	<1.25E-01	0.00E+00	1.25E-01
		K-40	5.58E-01	1.39E-01	2.26E-01
286239	3/10/2014 - 3/17/2014	I-131	<3.25E-02	0.00E+00	3.25E-02
		Cs-134	<1.92E-02	0.00E+00	1.92E-02
		Cs-137	<3.24E-02	0.00E+00	3.24E-02
		Be-7	<1.53E-01	0.00E+00	1.53E-01
		K-40	<6.66E-01	0.00E+00	6.66E-01
287124	3/17/2014 - 3/24/2014	I-131	<1.26E-02	0.00E+00	1.26E-02

(1) Effective 10JUL2014, analytical samples indicating detectable activity are reported with 2 Sigma error.



HARRIS Radiological Environmental Monitoring Analysis Report - 2014 (Appendix E)

Media Type: AIR RADIOIODINE Concentration (Activity): pCi/m3

Sample Point 91 [INDICATOR - ENE @ 1.6 miles]

Sample ID:	Sample Dates:	Nuclide	Activity	Sigma Error ¹	LLD
287124	3/17/2014 - 3/24/2014	Cs-134	<8.52E-03	0.00E+00	8.52E-03
		Cs-137	<1.03E-02	0.00E+00	1.03E-02
		Be-7	<5.77E-02	0.00E+00	5.77E-02
		K-40	4.34E-01	8.02E-02	1.70E-01
288375	3/24/2014 - 3/31/2014	I-131	<2.25E-02	0.00E+00	2.25E-02
		Cs-134	<1.57E-02	0.00E+00	1.57E-02
		Cs-137	<2.30E-02	0.00E+00	2.30E-02
		Be-7	<9.77E-02	0.00E+00	9.77E-02
		K-40	5.14E-01	1.21E-01	2.06E-01
289099	3/31/2014 - 4/7/2014	I-131	<1.45E-02	0.00E+00	1.45E-02
		Cs-134	<1.71E-02	0.00E+00	1.71E-02
		Cs-137	<2.38E-02	0.00E+00	2.38E-02
		Be-7	<8.35E-02	0.00E+00	8.35E-02
		K-40	3.91E-01	1.26E-01	1.76E-01
289485	4/7/2014 - 4/14/2014	I-131	<2.49E-02	0.00E+00	2.49E-02
		Cs-134	<1.32E-02	0.00E+00	1.32E-02
		Cs-137	<2.18E-02	0.00E+00	2.18E-02
		Be-7	<1.24E-01	0.00E+00	1.24E-01
		K-40	3.09E-01	1.26E-01	2.56E-01
289895	4/14/2014 - 4/21/2014	I-131	<2.12E-02	0.00E+00	2.12E-02
		Cs-134	<1.92E-02	0.00E+00	1.92E-02
		Cs-137	<1.89E-02	0.00E+00	1.89E-02
		Be-7	<1.26E-01	0.00E+00	1.26E-01
		K-40	<5.74E-01	0.00E+00	5.74E-01
291500	4/21/2014 - 4/28/2014	I-131	<3.25E-02	0.00E+00	3.25E-02
		Cs-134	<1.48E-02	0.00E+00	1.48E-02
		Cs-137	<2.18E-02	0.00E+00	2.18E-02
		Be-7	<1.24E-01	0.00E+00	1.24E-01
		K-40	4.29E-01	1.31E-01	7.73E-02
292794	4/28/2014 - 5/5/2014	I-131	<1.40E-02	0.00E+00	1.40E-02
		Cs-134	<7.87E-03	0.00E+00	7.87E-03
		Cs-137	<1.93E-02	0.00E+00	1.93E-02
		Be-7	<6.78E-02	0.00E+00	6.78E-02
		K-40	6.10E-01	1.20E-01	1.70E-01
293056	5/5/2014 - 5/12/2014	I-131	<1.50E-02	0.00E+00	1.50E-02
		Cs-134	<1.05E-02	0.00E+00	1.05E-02
		Cs-137	<3.35E-03	0.00E+00	3.35E-03
		Be-7	<7.13E-02	0.00E+00	7.13E-02
		K-40	<4.23E-01	0.00E+00	4.23E-01
294687	5/12/2014 - 5/19/2014	I-131	<2.41E-02	0.00E+00	2.41E-02
		Cs-134	<1.49E-02	0.00E+00	1.49E-02
		Cs-137	<2.23E-02	0.00E+00	2.23E-02
		Be-7	<1.48E-01	0.00E+00	1.48E-01
		K-40	<6.06E-01	0.00E+00	6.06E-01
295196	5/19/2014 - 5/24/2014	I-131	<6.04E-02	0.00E+00	6.04E-02
		Cs-134	<3.22E-02	0.00E+00	3.22E-02
		Cs-137	<5.01E-02	0.00E+00	5.01E-02
		Be-7	<3.92E-01	0.00E+00	3.92E-01
		K-40	7.26E-01	2.32E-01	3.71E-01

(1) Effective 10JUL2014, analytical samples indicating detectable activity are reported with 2 Sigma error.



HARRIS Radiological Environmental Monitoring Analysis Report - 2014 (Appendix E)

Media Type: AIR RADIOIODINE Concentration (Activity): pCi/m3

Sample Point 91 [INDICATOR - ENE @ 1.6 miles]

Sample ID:	Sample Dates:	Nuclide	Activity	Sigma Error ¹	LLD
295457	5/27/2014 - 6/2/2014	I-131	<2.96E-02	0.00E+00	2.96E-02
		Cs-134	<2.18E-02	0.00E+00	2.18E-02
		Cs-137	<2.93E-02	0.00E+00	2.93E-02
		Be-7	<1.45E-01	0.00E+00	1.45E-01
		K-40	2.04E-01	1.11E-01	3.11E-01
295972	6/2/2014 - 6/9/2014	I-131	<1.93E-02	0.00E+00	1.93E-02
		Cs-134	<1.17E-02	0.00E+00	1.17E-02
		Cs-137	<1.48E-02	0.00E+00	1.48E-02
		Be-7	<9.96E-02	0.00E+00	9.96E-02
		K-40	5.24E-01	1.12E-01	1.72E-01
296217	6/9/2014 - 6/16/2014	I-131	<2.46E-02	0.00E+00	2.46E-02
		Cs-134	<1.44E-02	0.00E+00	1.44E-02
		Cs-137	<2.06E-02	0.00E+00	2.06E-02
		Be-7	<1.12E-01	0.00E+00	1.12E-01
		K-40	4.58E-01	1.15E-01	2.08E-01
296738	6/16/2014 - 6/23/2014	I-131	<2.16E-02	0.00E+00	2.16E-02
		Cs-134	<2.15E-02	0.00E+00	2.15E-02
		Cs-137	<1.22E-02	0.00E+00	1.22E-02
		Be-7	<1.64E-01	0.00E+00	1.64E-01
		K-40	4.29E-01	1.11E-01	2.54E-01
296965	6/23/2014 - 6/30/2014	I-131	<1.73E-02	0.00E+00	1.73E-02
		Cs-134	<1.65E-02	0.00E+00	1.65E-02
		Cs-137	<1.80E-02	0.00E+00	1.80E-02
		Be-7	<9.53E-02	0.00E+00	9.53E-02
		K-40	3.30E-01	1.31E-01	6.46E-02
297362	6/30/2014 - 7/7/2014	I-131	<2.09E-02	0.00E+00	2.09E-02
		Cs-134	<1.74E-02	0.00E+00	1.74E-02
		Cs-137	<1.78E-02	0.00E+00	1.78E-02
		Be-7	<1.48E-01	0.00E+00	1.48E-01
		K-40	6.27E-01	1.34E-01	3.09E-01
297650	7/7/2014 - 7/14/2014	I-131	<5.32E-02	0.00E+00	5.32E-02
		Cs-134	<2.14E-02	0.00E+00	2.14E-02
		Cs-137	<2.32E-02	0.00E+00	2.32E-02
		Be-7	<9.17E-02	0.00E+00	9.17E-02
		K-40	5.20E-01	2.80E-01	2.78E-01
298186	7/14/2014 - 7/21/2014	I-131	<3.80E-02	0.00E+00	3.80E-02
		Cs-134	<1.05E-02	0.00E+00	1.05E-02
		Cs-137	<1.90E-02	0.00E+00	1.90E-02
		Be-7	<1.85E-01	0.00E+00	1.85E-01
		K-40	<6.33E-01	0.00E+00	6.33E-01
350187	7/21/2014 - 7/28/2014	I-131	<2.58E-02	0.00E+00	2.58E-02
		Cs-134	<1.86E-02	0.00E+00	1.86E-02
		Cs-137	<1.90E-02	0.00E+00	1.90E-02
		Be-7	<2.00E-01	0.00E+00	2.00E-01
		K-40	<7.30E-01	0.00E+00	7.30E-01
350928	7/28/2014 - 8/4/2014	I-131	<2.71E-02	0.00E+00	2.71E-02
		Cs-134	<1.31E-02	0.00E+00	1.31E-02
		Cs-137	<1.30E-02	0.00E+00	1.30E-02
		Be-7	<1.66E-01	0.00E+00	1.66E-01
		K-40	4.46E-01	2.85E-01	3.49E-01

(1) Effective 10JUL2014, analytical samples indicating detectable activity are reported with 2 Sigma error.



HARRIS Radiological Environmental Monitoring Analysis Report - 2014 (Appendix E)

Media Type: AIR RADIOIODINE Concentration (Activity): pCi/m3

Sample Point 91 [INDICATOR - ENE @ 1.6 miles]

Sample ID:	Sample Dates:	Nuclide	Activity	Sigma Error ¹	LLD
351174	8/4/2014 - 8/11/2014	I-131	<1.79E-02	0.00E+00	1.79E-02
		Cs-134	<1.69E-02	0.00E+00	1.69E-02
		Cs-137	<2.11E-02	0.00E+00	2.11E-02
		Be-7	<1.04E-01	0.00E+00	1.04E-01
		K-40	4.15E-01	2.25E-01	8.04E-02
351551	8/11/2014 - 8/18/2014	I-131	<2.22E-02	0.00E+00	2.22E-02
		Cs-134	<1.96E-02	0.00E+00	1.96E-02
		Cs-137	<1.63E-02	0.00E+00	1.63E-02
		Be-7	<1.78E-01	0.00E+00	1.78E-01
		K-40	6.39E-01	3.03E-01	2.69E-01
353403	8/18/2014 - 8/25/2014	I-131	<2.38E-02	0.00E+00	2.38E-02
		Cs-134	<2.54E-02	0.00E+00	2.54E-02
		Cs-137	<1.30E-02	0.00E+00	1.30E-02
		Be-7	<1.69E-01	0.00E+00	1.69E-01
		K-40	4.16E-01	2.85E-01	3.67E-01
354019	8/25/2014 - 9/2/2014	I-131	<2.28E-02	0.00E+00	2.28E-02
		Cs-134	<1.36E-02	0.00E+00	1.36E-02
		Cs-137	<1.66E-02	0.00E+00	1.66E-02
		Be-7	<1.05E-01	0.00E+00	1.05E-01
		K-40	3.38E-01	1.90E-01	7.04E-02
354420	9/2/2014 - 9/8/2014	I-131	<1.83E-02	0.00E+00	1.83E-02
		Cs-134	<1.28E-02	0.00E+00	1.28E-02
		Cs-137	<1.50E-02	0.00E+00	1.50E-02
		Be-7	<1.02E-01	0.00E+00	1.02E-01
		K-40	5.47E-01	2.28E-01	2.36E-01
354731	9/8/2014 - 9/15/2014	I-131	<1.82E-02	0.00E+00	1.82E-02
		Cs-134	<2.98E-02	0.00E+00	2.98E-02
		Cs-137	<1.90E-02	0.00E+00	1.90E-02
		Be-7	<1.35E-01	0.00E+00	1.35E-01
		K-40	3.27E-01	2.32E-01	2.77E-01
355110	9/15/2014 - 9/22/2014	I-131	<2.49E-02	0.00E+00	2.49E-02
		Cs-134	<1.31E-02	0.00E+00	1.31E-02
		Cs-137	<2.12E-02	0.00E+00	2.12E-02
		Be-7	<1.33E-01	0.00E+00	1.33E-01
		K-40	3.76E-01	2.89E-01	4.01E-01
355605	9/22/2014 - 9/29/2014	I-131	<2.17E-02	0.00E+00	2.17E-02
		Cs-134	<1.85E-02	0.00E+00	1.85E-02
		Cs-137	<1.30E-02	0.00E+00	1.30E-02
		Be-7	<1.47E-01	0.00E+00	1.47E-01
		K-40	<5.40E-01	0.00E+00	5.40E-01
356466	9/29/2014 - 10/6/2014	I-131	<1.83E-02	0.00E+00	1.83E-02
		Cs-134	<1.70E-02	0.00E+00	1.70E-02
		Cs-137	<1.90E-02	0.00E+00	1.90E-02
		Be-7	<1.21E-01	0.00E+00	1.21E-01
		K-40	3.19E-01	2.68E-01	3.82E-01
357016	10/6/2014 - 10/13/2014	I-131	<1.60E-02	0.00E+00	1.60E-02
		Cs-134	<1.04E-02	0.00E+00	1.04E-02
		Cs-137	<2.12E-02	0.00E+00	2.12E-02
		Be-7	<1.48E-01	0.00E+00	1.48E-01
		K-40	4.75E-01	2.41E-01	8.05E-02

(1) Effective 10JUL2014, analytical samples indicating detectable activity are reported with 2 Sigma error.



HARRIS Radiological Environmental Monitoring Analysis Report - 2014 (Appendix E)

Media Type: AIR RADIOIODINE Concentration (Activity): pCi/m3

Sample Point 91 [INDICATOR - ENE @ 1.6 miles]

Sample ID:	Sample Dates:	Nuclide	Activity	Sigma Error ¹	LLD
358009	10/13/2014 - 10/20/2014	I-131	<2.67E-02	0.00E+00	2.67E-02
		Cs-134	<1.31E-02	0.00E+00	1.31E-02
		Cs-137	<1.64E-02	0.00E+00	1.64E-02
		Be-7	<1.34E-01	0.00E+00	1.34E-01
		K-40	<5.18E-01	0.00E+00	5.18E-01
358630	10/20/2014 - 10/27/2014	I-131	<2.37E-02	0.00E+00	2.37E-02
		Cs-134	<1.52E-02	0.00E+00	1.52E-02
		Cs-137	<2.12E-02	0.00E+00	2.12E-02
		Be-7	<1.36E-01	0.00E+00	1.36E-01
		K-40	5.05E-01	2.49E-01	8.05E-02
359247	10/27/2014 - 11/3/2014	I-131	<6.07E-03	0.00E+00	6.07E-03
		Cs-134	<3.36E-03	0.00E+00	3.36E-03
		Cs-137	<4.36E-03	0.00E+00	4.36E-03
		Be-7	<3.36E-02	0.00E+00	3.36E-02
		K-40	4.67E-01	9.32E-02	6.50E-02
359995	11/3/2014 - 11/10/2014	I-131	<2.59E-02	0.00E+00	2.59E-02
		Cs-134	<1.31E-02	0.00E+00	1.31E-02
		Cs-137	<1.64E-02	0.00E+00	1.64E-02
		Be-7	<1.60E-01	0.00E+00	1.60E-01
		K-40	5.21E-01	2.78E-01	2.70E-01
360682	11/10/2014 - 11/17/2014	I-131	<2.22E-02	0.00E+00	2.22E-02
		Cs-134	<1.70E-02	0.00E+00	1.70E-02
		Cs-137	<1.30E-02	0.00E+00	1.30E-02
		Be-7	<1.21E-01	0.00E+00	1.21E-01
		K-40	5.91E-01	3.80E-01	5.22E-01
361548	11/17/2014 - 11/24/2014	I-131	<2.07E-02	0.00E+00	2.07E-02
		Cs-134	<1.04E-02	0.00E+00	1.04E-02
		Cs-137	<1.36E-02	0.00E+00	1.36E-02
		Be-7	<7.10E-02	0.00E+00	7.10E-02
		K-40	6.50E-01	2.15E-01	1.67E-01
361932	11/24/2014 - 12/1/2014	I-131	<2.77E-02	0.00E+00	2.77E-02
		Cs-134	<1.19E-02	0.00E+00	1.19E-02
		Cs-137	<1.28E-02	0.00E+00	1.28E-02
		Be-7	<1.02E-01	0.00E+00	1.02E-01
		K-40	5.34E-01	2.32E-01	6.57E-02
362748	12/1/2014 - 12/8/2014	I-131	<2.24E-02	0.00E+00	2.24E-02
		Cs-134	<1.75E-02	0.00E+00	1.75E-02
		Cs-137	<1.81E-02	0.00E+00	1.81E-02
		Be-7	<1.16E-01	0.00E+00	1.16E-01
		K-40	5.10E-01	2.26E-01	6.58E-02
363493	12/8/2014 - 12/15/2014	I-131	<1.08E-02	0.00E+00	1.08E-02
		Cs-134	<9.02E-03	0.00E+00	9.02E-03
		Cs-137	<1.03E-02	0.00E+00	1.03E-02
		Be-7	<9.19E-02	0.00E+00	9.19E-02
		K-40	5.48E-01	2.01E-01	1.77E-01
363944	12/15/2014 - 12/22/2014	I-131	<1.85E-02	0.00E+00	1.85E-02
		Cs-134	<1.16E-02	0.00E+00	1.16E-02
		Cs-137	<1.44E-02	0.00E+00	1.44E-02
		Be-7	<8.64E-02	0.00E+00	8.64E-02
		K-40	4.54E-01	2.44E-01	3.13E-01

(1) Effective 10JUL2014, analytical samples indicating detectable activity are reported with 2 Sigma error.



HARRIS Radiological Environmental Monitoring Analysis Report - 2014 (Appendix E)

Media Type: AIR RADIOIODINE Concentration (Activity): pCi/m3

Sample Point 91 [INDICATOR - ENE @ 1.6 miles]

Sample ID:	Sample Dates:	Nuclide	Activity	Sigma Error ¹	LLD
364475	12/22/2014 - 12/29/2014	I-131	<1.77E-02	0.00E+00	1.77E-02
		Cs-134	<1.07E-02	0.00E+00	1.07E-02
		Cs-137	<1.44E-02	0.00E+00	1.44E-02
		Be-7	<1.02E-01	0.00E+00	1.02E-01
		K-40	6.93E-01	2.44E-01	1.87E-01

Media Type: AQUATIC VEGETATION Concentration (Activity): pCi/kg wet

Sample Point 26 [INDICATOR - S @ 4.7 miles]

Sample ID:	Sample Dates:	Nuclide	Activity	Sigma Error ¹	LLD
357354	9/30/2014 - 9/30/2014	Mn-54	<1.44E+01	0.00E+00	1.44E+01
		Co-58	<1.79E+01	0.00E+00	1.79E+01
		Fe-59	<3.08E+01	0.00E+00	3.08E+01
		Co-60	<1.98E+01	0.00E+00	1.98E+01
		Zn-65	<4.24E+01	0.00E+00	4.24E+01
		Zr-95	<3.70E+01	0.00E+00	3.70E+01
		Nb-95	<1.74E+01	0.00E+00	1.74E+01
		I-131	<1.85E+01	0.00E+00	1.85E+01
		Cs-134	<1.94E+01	0.00E+00	1.94E+01
		Cs-137	<1.97E+01	0.00E+00	1.97E+01
		BaLa-140	<1.74E+01	0.00E+00	1.74E+01
		Be-7	1.86E+02	1.44E+02	2.25E+02
		K-40	1.37E+03	3.53E+02	3.42E+02

Sample Point 41 [INDICATOR - S @ 3.8 miles]

Sample ID:	Sample Dates:	Nuclide	Activity	Sigma Error ¹	LLD
357355	9/30/2014 - 9/30/2014	Mn-54	<2.18E+01	0.00E+00	2.18E+01
		Co-58	<2.26E+01	0.00E+00	2.26E+01
		Fe-59	<2.12E+01	0.00E+00	2.12E+01
		Co-60	<2.02E+01	0.00E+00	2.02E+01
		Zn-65	<4.54E+01	0.00E+00	4.54E+01
		Zr-95	<3.22E+01	0.00E+00	3.22E+01
		Nb-95	<2.00E+01	0.00E+00	2.00E+01
		I-131	<2.05E+01	0.00E+00	2.05E+01
		Cs-134	<1.97E+01	0.00E+00	1.97E+01
		Cs-137	<1.79E+01	0.00E+00	1.79E+01
		BaLa-140	<2.38E+01	0.00E+00	2.38E+01
		Be-7	2.53E+02	1.33E+02	1.83E+02
		K-40	1.48E+03	3.78E+02	2.55E+02

Sample Point 61 [CONTROL - E @ 2.5 miles]

Sample ID:	Sample Dates:	Nuclide	Activity	Sigma Error ¹	LLD
357356	9/30/2014 - 9/30/2014	Mn-54	<6.95E+00	0.00E+00	6.95E+00
		Co-58	<1.09E+01	0.00E+00	1.09E+01
		Fe-59	<2.48E+01	0.00E+00	2.48E+01
		Co-60	<1.41E+01	0.00E+00	1.41E+01
		Zn-65	<2.86E+01	0.00E+00	2.86E+01
		Zr-95	<1.95E+01	0.00E+00	1.95E+01
		Nb-95	<1.32E+01	0.00E+00	1.32E+01
		I-131	<1.17E+01	0.00E+00	1.17E+01
		Cs-134	<1.38E+01	0.00E+00	1.38E+01
		Cs-137	<1.61E+01	0.00E+00	1.61E+01
		BaLa-140	<1.21E+01	0.00E+00	1.21E+01
		Be-7	1.01E+02	9.77E+01	1.57E+02
		K-40	1.19E+03	2.44E+02	1.83E+02

Media Type: CROPS Concentration (Activity): pCi/kg wet

Sample Point 5 [CONTROL - NNW @ 12 miles]

Sample ID:	Sample Dates:	TOMATOES	Nuclide	Activity	Sigma Error ¹	LLD
294642	7/14/2014 - 7/14/2014		I-131	<3.23E+01	0.00E+00	3.23E+01
			Cs-134	<1.44E+01	0.00E+00	1.44E+01
			Cs-137	<1.92E+01	0.00E+00	1.92E+01
			Be-7	<1.24E+02	0.00E+00	1.24E+02

(1) Effective 10JUL2014, analytical samples indicating detectable activity are reported with 2 Sigma error.



HARRIS Radiological Environmental Monitoring Analysis Report - 2014 (Appendix E)

Media Type: CROPS Concentration (Activity): pCi/kg wet

Sample Point 5 [CONTROL - NNW @ 12 miles]

Sample ID:	Sample Dates:	Sample Type:	Nuclide	Activity	Sigma Error ¹	LLD
294642	7/14/2014 - 7/14/2014	TOMATOES	K-40	2.98E+03	4.76E+02	1.86E+02
351557	8/11/2014 - 8/11/2014	TOMATOES	I-131	<2.02E+01	0.00E+00	2.02E+01
			Cs-134	<1.65E+01	0.00E+00	1.65E+01
			Cs-137	<2.27E+01	0.00E+00	2.27E+01
			Be-7	<1.41E+02	0.00E+00	1.41E+02
			K-40	2.50E+03	5.37E+02	3.65E+02
Sample Point 97 [CONTROL - NW @ 19.1 miles]						
298315	7/7/2014 - 7/7/2014	SQUASH	I-131	<3.07E+01	0.00E+00	3.07E+01
			Cs-134	<9.41E+00	0.00E+00	9.41E+00
			Cs-137	<1.48E+01	0.00E+00	1.48E+01
			Be-7	<1.17E+02	0.00E+00	1.17E+02
			K-40	1.69E+03	3.02E+02	1.64E+02
298293	7/7/2014 - 7/7/2014	CUCUMBERS	I-131	<4.28E+01	0.00E+00	4.28E+01
			Cs-134	<1.15E+01	0.00E+00	1.15E+01
			Cs-137	<1.29E+01	0.00E+00	1.29E+01
			Be-7	<1.05E+02	0.00E+00	1.05E+02
			K-40	1.63E+03	2.91E+02	1.26E+02
298316	7/7/2014 - 7/7/2014	ZUCCHINI	I-131	<3.77E+01	0.00E+00	3.77E+01
			Cs-134	<1.11E+01	0.00E+00	1.11E+01
			Cs-137	<1.25E+01	0.00E+00	1.25E+01
			Be-7	<1.03E+02	0.00E+00	1.03E+02
			K-40	1.69E+03	3.07E+02	2.12E+02
354253	8/19/2014 - 8/19/2014	TOMATOES	I-131	<1.28E+01	0.00E+00	1.28E+01
			Cs-134	<1.63E+01	0.00E+00	1.63E+01
			Cs-137	<1.40E+01	0.00E+00	1.40E+01
			Be-7	<9.95E+01	0.00E+00	9.95E+01
			K-40	1.96E+03	3.31E+02	1.27E+02
354255	8/19/2014 - 8/19/2014	CUCUMBERS	I-131	<1.44E+01	0.00E+00	1.44E+01
			Cs-134	<1.37E+01	0.00E+00	1.37E+01
			Cs-137	<1.42E+01	0.00E+00	1.42E+01
			Be-7	<1.07E+02	0.00E+00	1.07E+02
			K-40	1.19E+03	2.67E+02	1.95E+02
354254	8/19/2014 - 8/19/2014	OKRA	I-131	<2.42E+01	0.00E+00	2.42E+01
			Cs-134	<3.55E+01	0.00E+00	3.55E+01
			Cs-137	<2.56E+01	0.00E+00	2.56E+01
			Be-7	<1.79E+02	0.00E+00	1.79E+02
			K-40	2.46E+03	5.89E+02	3.15E+02
355354	9/16/2014 - 9/16/2014	EGGPLANT	I-131	<1.56E+01	0.00E+00	1.56E+01
			Cs-134	<1.71E+01	0.00E+00	1.71E+01
			Cs-137	<1.57E+01	0.00E+00	1.57E+01
			Be-7	<1.15E+02	0.00E+00	1.15E+02
			K-40	2.52E+03	5.02E+02	3.45E+02
354741	9/16/2014 - 9/16/2014	OKRA	I-131	<1.46E+01	0.00E+00	1.46E+01
			Cs-134	<2.67E+01	0.00E+00	2.67E+01
			Cs-137	<1.85E+01	0.00E+00	1.85E+01
			Be-7	<1.28E+02	0.00E+00	1.28E+02
			K-40	2.18E+03	4.72E+02	2.47E+02
358022	10/14/2014 - 10/14/2014	TURNIPSGRE	I-131	<1.61E+01	0.00E+00	1.61E+01

(1) Effective 10JUL2014, analytical samples indicating detectable activity are reported with 2 Sigma error.



HARRIS Radiological Environmental Monitoring Analysis Report - 2014 (Appendix E)

Media Type: CROPS Concentration (Activity): pCi/kg wet

Sample Point 97 [CONTROL - NW @ 19.1 miles]

Sample ID:	Sample Dates:	Sample Type:	Nuclide	Activity	Sigma Error ¹	LLD
358022	10/14/2014 - 10/14/2014	TURNIPSGRE	Cs-134	<2.07E+01	0.00E+00	2.07E+01
			Cs-137	<1.92E+01	0.00E+00	1.92E+01
			Be-7	<1.59E+02	0.00E+00	1.59E+02
			K-40	2.37E+03	4.24E+02	1.94E+02
358023	10/14/2014 - 10/14/2014	RADISHES	I-131	<1.48E+01	0.00E+00	1.48E+01
			Cs-134	<1.21E+01	0.00E+00	1.21E+01
			Cs-137	<1.23E+01	0.00E+00	1.23E+01
			Be-7	<9.16E+01	0.00E+00	9.16E+01
358024	10/14/2014 - 10/14/2014	MUSTGREENS	K-40	2.43E+03	3.00E+02	1.74E+02
			I-131	<3.85E+01	0.00E+00	3.85E+01
			Cs-134	<2.16E+01	0.00E+00	2.16E+01
			Cs-137	<4.22E+01	0.00E+00	4.22E+01
358024	10/14/2014 - 10/14/2014	MUSTGREENS	Be-7	<3.94E+02	0.00E+00	3.94E+02
			K-40	3.58E+03	8.95E+02	7.70E+02
			I-131	<1.03E+01	0.00E+00	1.03E+01
			Cs-134	<1.19E+01	0.00E+00	1.19E+01
360688	11/11/2014 - 11/11/2014	COLLARDS	Cs-137	<9.65E+00	0.00E+00	9.65E+00
			Be-7	9.03E+01	6.67E+01	1.05E+02
			K-40	4.31E+03	4.76E+02	2.87E+02
			I-131	<1.86E+01	0.00E+00	1.86E+01
360686	11/11/2014 - 11/11/2014	LETTUCE	Cs-134	<2.23E+01	0.00E+00	2.23E+01
			Cs-137	<2.08E+01	0.00E+00	2.08E+01
			Be-7	<1.47E+02	0.00E+00	1.47E+02
			K-40	2.33E+03	4.28E+02	2.25E+02
360687	11/11/2014 - 11/11/2014	TURNIPGREE	I-131	<2.75E+01	0.00E+00	2.75E+01
			Cs-134	<2.22E+01	0.00E+00	2.22E+01
			Cs-137	<2.53E+01	0.00E+00	2.53E+01
			Be-7	1.41E+02	1.62E+02	2.63E+02
360687	11/11/2014 - 11/11/2014	TURNIPGREE	K-40	2.83E+03	6.08E+02	4.67E+02
			I-131	<2.65E+01	0.00E+00	2.65E+01
			Cs-134	<3.63E+01	0.00E+00	3.63E+01
			Cs-137	<3.69E+01	0.00E+00	3.69E+01
363497	12/16/2014 - 12/16/2014	LETTUCE	Be-7	1.50E+02	1.75E+02	2.85E+02
			K-40	4.76E+03	8.26E+02	3.58E+02
			I-131	<1.28E+01	0.00E+00	1.28E+01
			Cs-134	<1.63E+01	0.00E+00	1.63E+01
363498	12/16/2014 - 12/16/2014	CABBAGE	Cs-137	<1.46E+01	0.00E+00	1.46E+01
			Be-7	7.67E+01	7.94E+01	1.28E+02
			K-40	2.53E+03	3.95E+02	2.41E+02
			I-131	<1.72E+01	0.00E+00	1.72E+01
363499	12/16/2014 - 12/16/2014	COLLARDS	Cs-134	<1.95E+01	0.00E+00	1.95E+01
			Cs-137	<2.45E+01	0.00E+00	2.45E+01
			Be-7	3.01E+02	1.72E+02	2.57E+02
			K-40	4.71E+03	6.68E+02	2.57E+02

Media Type: DRINKING WATER Concentration (Activity): pCi/l

Sample Point 51 [INDICATOR - -- @ 0 miles]

Sample ID:	Sample Dates:	Nuclide	Activity	Sigma Error ¹	LLD
281702	1/6/2014 - 1/13/2014	Be-7	<3.86E+00	0.00E+00	3.86E+00
		K-40	1.52E+01	2.42E+00	5.24E+00

(1) Effective 10JUL2014, analytical samples indicating detectable activity are reported with 2 Sigma error.



HARRIS Radiological Environmental Monitoring Analysis Report - 2014 (Appendix E)

Media Type: DRINKING WATER Concentration (Activity): pCi/l

Sample Point 51 [INDICATOR - -- @ 0 miles]

Sample ID:	Sample Dates:	Nuclide	Activity	Sigma Error ¹	LLD
281702	1/6/2014 - 1/13/2014	LLI-131	<6.45E-01	0.00E+00	6.45E-01
283027	1/20/2014 - 1/27/2014	Be-7	<3.10E+00	0.00E+00	3.10E+00
		K-40	9.88E+00	1.94E+00	6.32E+00
		LLI-131	<6.10E-01	0.00E+00	6.10E-01
283031	1/6/2014 - 1/27/2014	Beta	2.48E+00	4.12E-01	1.21E+00
		Mn-54	<6.09E+00	0.00E+00	6.09E+00
		Co-58	<6.05E+00	0.00E+00	6.05E+00
		Fe-59	<1.15E+01	0.00E+00	1.15E+01
		Co-60	<3.38E+00	0.00E+00	3.38E+00
		Zn-65	<1.16E+01	0.00E+00	1.16E+01
		Zr-95	<1.03E+01	0.00E+00	1.03E+01
		Nb-95	<5.65E+00	0.00E+00	5.65E+00
		I-131	<1.38E+01	0.00E+00	1.38E+01
		Cs-134	<4.39E+00	0.00E+00	4.39E+00
		Cs-137	<4.69E+00	0.00E+00	4.69E+00
		BaLa-140	<1.43E+01	0.00E+00	1.43E+01
		Be-7	<5.15E+01	0.00E+00	5.15E+01
		K-40	1.82E+02	2.86E+01	3.78E+01
		H3DW	7.17E+03	1.20E+02	1.53E+02
284714	2/3/2014 - 2/10/2014	Be-7	<4.08E+00	0.00E+00	4.08E+00
		K-40	3.37E+01	3.92E+00	6.32E+00
		LLI-131	<5.70E-01	0.00E+00	5.70E-01
286056	2/17/2014 - 2/24/2014	Be-7	<3.22E+00	0.00E+00	3.22E+00
		K-40	1.92E+01	3.95E+00	4.53E+00
		LLI-131	<4.85E-01	0.00E+00	4.85E-01
287389	3/3/2014 - 3/10/2014	Be-7	<2.06E+00	0.00E+00	2.06E+00
		K-40	2.01E+01	2.48E+00	2.86E+00
		LLI-131	<6.28E-01	0.00E+00	6.28E-01
289228	3/17/2014 - 3/24/2014	Be-7	<3.15E+00	0.00E+00	3.15E+00
		K-40	1.98E+01	2.66E+00	4.53E+00
		LLI-131	<5.30E-01	0.00E+00	5.30E-01
289232	3/3/2014 - 3/24/2014	Beta	2.27E+00	3.86E-01	1.13E+00
		Mn-54	<3.73E+00	0.00E+00	3.73E+00
		Co-58	<3.65E+00	0.00E+00	3.65E+00
		Fe-59	<7.96E+00	0.00E+00	7.96E+00
		Co-60	<5.04E+00	0.00E+00	5.04E+00
		Zn-65	<9.48E+00	0.00E+00	9.48E+00
		Zr-95	<7.21E+00	0.00E+00	7.21E+00
		Nb-95	<4.61E+00	0.00E+00	4.61E+00
		I-131	<1.12E+01	0.00E+00	1.12E+01
		Cs-134	<3.11E+00	0.00E+00	3.11E+00
		Cs-137	<4.60E+00	0.00E+00	4.60E+00
		BaLa-140	<1.02E+01	0.00E+00	1.02E+01
		Be-7	<3.60E+01	0.00E+00	3.60E+01
		K-40	1.38E+02	2.94E+01	4.17E+01
		H3DW	6.53E+03	1.26E+02	1.87E+02
290002	3/31/2014 - 4/7/2014	Be-7	<3.43E+00	0.00E+00	3.43E+00
		K-40	2.28E+01	2.97E+00	5.69E+00
		LLI-131	<6.45E-01	0.00E+00	6.45E-01
292887	4/14/2014 - 4/21/2014	Be-7	<3.02E+00	0.00E+00	3.02E+00

(1) Effective 10JUL2014, analytical samples indicating detectable activity are reported with 2 Sigma error.



HARRIS Radiological Environmental Monitoring Analysis Report - 2014 (Appendix E)

Media Type: DRINKING WATER Concentration (Activity): pCi/l

Sample Point 51 [INDICATOR - -- @ 0 miles]

Sample ID:	Sample Dates:	Nuclide	Activity	Sigma Error ¹	LLD
292887	4/14/2014 - 4/21/2014	K-40	9.39E+00	3.45E+00	5.30E+00
		LLI-131	<5.72E-01	0.00E+00	5.72E-01
292891	3/31/2014 - 4/21/2014	Beta	1.29E+00	4.36E-01	1.42E+00
		Mn-54	<4.16E+00	0.00E+00	4.16E+00
		Co-58	<5.02E+00	0.00E+00	5.02E+00
		Fe-59	<1.21E+01	0.00E+00	1.21E+01
		Co-60	<5.38E+00	0.00E+00	5.38E+00
		Zn-65	<1.06E+01	0.00E+00	1.06E+01
		Zr-95	<1.09E+01	0.00E+00	1.09E+01
		Nb-95	<6.76E+00	0.00E+00	6.76E+00
		I-131	<1.41E+01	0.00E+00	1.41E+01
		Cs-134	<4.83E+00	0.00E+00	4.83E+00
		Cs-137	<5.76E+00	0.00E+00	5.76E+00
		BaLa-140	<1.13E+01	0.00E+00	1.13E+01
		Be-7	<5.69E+01	0.00E+00	5.69E+01
		K-40	1.05E+02	1.95E+01	5.87E+01
		H3DW	5.98E+03	1.23E+02	1.89E+02
294855	4/28/2014 - 5/5/2014	Be-7	<3.38E+00	0.00E+00	3.38E+00
		K-40	8.28E+00	2.76E+00	4.90E+00
		LLI-131	<6.46E-01	0.00E+00	6.46E-01
295634	5/12/2014 - 5/19/2014	Be-7	<2.59E+00	0.00E+00	2.59E+00
		K-40	2.34E+01	2.16E+00	4.12E+00
		LLI-131	<4.96E-01	0.00E+00	4.96E-01
295638	4/28/2014 - 5/19/2014	Beta	2.20E+00	4.02E-01	1.20E+00
		Mn-54	<5.85E+00	0.00E+00	5.85E+00
		Co-58	<5.25E+00	0.00E+00	5.25E+00
		Fe-59	<1.18E+01	0.00E+00	1.18E+01
		Co-60	<7.54E+00	0.00E+00	7.54E+00
		Zn-65	<9.09E+00	0.00E+00	9.09E+00
		Zr-95	<1.10E+01	0.00E+00	1.10E+01
		Nb-95	<5.44E+00	0.00E+00	5.44E+00
		I-131	<1.13E+01	0.00E+00	1.13E+01
		Cs-134	<4.68E+00	0.00E+00	4.68E+00
		Cs-137	<5.77E+00	0.00E+00	5.77E+00
		BaLa-140	<1.25E+01	0.00E+00	1.25E+01
		Be-7	<4.89E+01	0.00E+00	4.89E+01
		K-40	1.20E+02	2.28E+01	5.52E+01
		H3DW	5.40E+03	1.19E+02	1.93E+02
296317	5/27/2014 - 6/2/2014	Be-7	<4.01E+00	0.00E+00	4.01E+00
		K-40	2.33E+01	3.51E+00	4.86E+00
		LLI-131	<6.46E-01	0.00E+00	6.46E-01
297116	6/9/2014 - 6/16/2014	Be-7	<3.05E+00	0.00E+00	3.05E+00
		K-40	2.12E+01	2.85E+00	3.99E+00
		LLI-131	<5.53E-01	0.00E+00	5.53E-01
297120	5/27/2014 - 6/16/2014	Beta	1.67E+00	4.02E-01	1.24E+00
		Mn-54	<4.85E+00	0.00E+00	4.85E+00
		Co-58	<4.88E+00	0.00E+00	4.88E+00
		Fe-59	<9.83E+00	0.00E+00	9.83E+00
		Co-60	<5.94E+00	0.00E+00	5.94E+00
		Zn-65	<1.12E+01	0.00E+00	1.12E+01
		Zr-95	<8.57E+00	0.00E+00	8.57E+00
		Nb-95	<6.72E+00	0.00E+00	6.72E+00
		I-131	<1.43E+01	0.00E+00	1.43E+01
		Cs-134	<4.76E+00	0.00E+00	4.76E+00

(1) Effective 10JUL2014, analytical samples indicating detectable activity are reported with 2 Sigma error.



HARRIS Radiological Environmental Monitoring Analysis Report - 2014 (Appendix E)

Media Type: DRINKING WATER Concentration (Activity): pCi/l

Sample Point 51 [INDICATOR - -- @ 0 miles]

Sample ID:	Sample Dates:	Nuclide	Activity	Sigma Error ¹	LLD
297120	5/27/2014 - 6/16/2014	Cs-137	<6.00E+00	0.00E+00	6.00E+00
		BaLa-140	<7.87E+00	0.00E+00	7.87E+00
		Be-7	<4.52E+01	0.00E+00	4.52E+01
		K-40	7.52E+01	2.91E+01	4.13E+01
		H3DW	4.50E+03	1.13E+02	2.00E+02
297732	6/23/2014 - 6/30/2014	Be-7	<2.89E+00	0.00E+00	2.89E+00
		K-40	1.52E+01	3.04E+00	3.99E+00
		LLI-131	<5.09E-01	0.00E+00	5.09E-01
350090	7/7/2014 - 7/14/2014	LLI-131	<5.91E-01	0.00E+00	5.91E-01
350094	6/23/2014 - 7/14/2014	Beta	2.22E+00	8.44E-01	1.29E+00
		Mn-54	<2.02E+00	0.00E+00	2.02E+00
		Co-58	<2.52E+00	0.00E+00	2.52E+00
		Fe-59	<6.12E+00	0.00E+00	6.12E+00
		Co-60	<2.86E+00	0.00E+00	2.86E+00
		Zn-65	<4.66E+00	0.00E+00	4.66E+00
		Zr-95	<5.39E+00	0.00E+00	5.39E+00
		Nb-95	<3.55E+00	0.00E+00	3.55E+00
		I-131	<1.19E+01	0.00E+00	1.19E+01
		Cs-134	<2.57E+00	0.00E+00	2.57E+00
		Cs-137	<2.79E+00	0.00E+00	2.79E+00
		BaLa-140	<7.62E+00	0.00E+00	7.62E+00
		Be-7	<2.51E+01	0.00E+00	2.51E+01
		K-40	6.96E+01	2.91E+01	4.01E+01
		H3DW	4.43E+03	2.12E+02	1.86E+02
350708	7/21/2014 - 7/28/2014	LLI-131	<6.26E-01	0.00E+00	6.26E-01
351591	8/4/2014 - 8/11/2014	LLI-131	<6.33E-01	0.00E+00	6.33E-01
351592	7/21/2014 - 8/11/2014	Beta	1.99E+00	8.30E-01	1.30E+00
		Mn-54	<3.72E+00	0.00E+00	3.72E+00
		Co-58	<5.15E+00	0.00E+00	5.15E+00
		Fe-59	<9.40E+00	0.00E+00	9.40E+00
		Co-60	<3.80E+00	0.00E+00	3.80E+00
		Zn-65	<1.03E+01	0.00E+00	1.03E+01
		Zr-95	<6.77E+00	0.00E+00	6.77E+00
		Nb-95	<5.59E+00	0.00E+00	5.59E+00
		I-131	<1.16E+01	0.00E+00	1.16E+01
		Cs-134	<3.73E+00	0.00E+00	3.73E+00
		Cs-137	<5.33E+00	0.00E+00	5.33E+00
		BaLa-140	<6.49E+00	0.00E+00	6.49E+00
		Be-7	<4.92E+01	0.00E+00	4.92E+01
		K-40	8.48E+01	4.07E+01	4.82E+01
		H3DW	4.12E+03	2.11E+02	1.97E+02
354051	8/18/2014 - 8/25/2014	LLI-131	<6.47E-01	0.00E+00	6.47E-01
354027	9/2/2014 - 9/8/2014	LLI-131	<5.82E-01	0.00E+00	5.82E-01
354800	8/18/2014 - 9/8/2014	Beta	9.35E-01	8.73E-01	1.47E+00
		Mn-54	<4.29E+00	0.00E+00	4.29E+00
		Co-58	<5.29E+00	0.00E+00	5.29E+00
		Fe-59	<9.00E+00	0.00E+00	9.00E+00
		Co-60	<4.26E+00	0.00E+00	4.26E+00
		Zn-65	<7.65E+00	0.00E+00	7.65E+00
		Zr-95	<8.75E+00	0.00E+00	8.75E+00

(1) Effective 10JUL2014, analytical samples indicating detectable activity are reported with 2 Sigma error.



HARRIS Radiological Environmental Monitoring Analysis Report - 2014 (Appendix E)

Media Type: DRINKING WATER Concentration (Activity): pCi/l

Sample Point 51 [INDICATOR - -- @ 0 miles]

Sample ID:	Sample Dates:	Nuclide	Activity	Sigma Error ¹	LLD
354800	8/18/2014 - 9/8/2014	Nb-95	<5.12E+00	0.00E+00	5.12E+00
		I-131	<1.10E+01	0.00E+00	1.10E+01
		Cs-134	<5.02E+00	0.00E+00	5.02E+00
		Cs-137	<4.33E+00	0.00E+00	4.33E+00
		BaLa-140	<8.93E+00	0.00E+00	8.93E+00
		Be-7	<3.40E+01	0.00E+00	3.40E+01
		K-40	1.74E+02	5.25E+01	5.63E+01
		H3DW	3.66E+03	1.97E+02	1.85E+02
355684	9/15/2014 - 9/22/2014	LLI-131	<6.27E-01	0.00E+00	6.27E-01
357087	9/29/2014 - 10/6/2014	LLI-131	<6.27E-01	0.00E+00	6.27E-01
357091	9/15/2014 - 10/6/2014	Beta	4.50E+00	8.76E-01	1.18E+00
		Mn-54	<3.54E+00	0.00E+00	3.54E+00
		Co-58	<5.33E+00	0.00E+00	5.33E+00
		Fe-59	<5.97E+00	0.00E+00	5.97E+00
		Co-60	<4.44E+00	0.00E+00	4.44E+00
		Zn-65	<9.29E+00	0.00E+00	9.29E+00
		Zr-95	<1.00E+01	0.00E+00	1.00E+01
		Nb-95	<5.22E+00	0.00E+00	5.22E+00
		I-131	<1.20E+01	0.00E+00	1.20E+01
		Cs-134	<4.65E+00	0.00E+00	4.65E+00
		Cs-137	<3.87E+00	0.00E+00	3.87E+00
		BaLa-140	<7.66E+00	0.00E+00	7.66E+00
		Be-7	<3.31E+01	0.00E+00	3.31E+01
		K-40	5.37E+01	2.72E+01	9.09E+00
H3DW	3.59E+03	1.99E+02	1.92E+02		
358638	10/13/2014 - 10/20/2014	LLI-131	<6.44E-01	0.00E+00	6.44E-01
360006	10/27/2014 - 11/3/2014	LLI-131	<5.99E-01	0.00E+00	5.99E-01
360007	10/13/2014 - 11/3/2014	Beta	2.69E+00	8.58E-01	1.29E+00
		Mn-54	<4.19E+00	0.00E+00	4.19E+00
		Co-58	<4.33E+00	0.00E+00	4.33E+00
		Fe-59	<9.57E+00	0.00E+00	9.57E+00
		Co-60	<4.08E+00	0.00E+00	4.08E+00
		Zn-65	<8.74E+00	0.00E+00	8.74E+00
		Zr-95	<5.79E+00	0.00E+00	5.79E+00
		Nb-95	<4.18E+00	0.00E+00	4.18E+00
		I-131	<1.15E+01	0.00E+00	1.15E+01
		Cs-134	<3.02E+00	0.00E+00	3.02E+00
		Cs-137	<4.27E+00	0.00E+00	4.27E+00
		BaLa-140	<1.12E+01	0.00E+00	1.12E+01
		Be-7	<3.29E+01	0.00E+00	3.29E+01
		K-40	<6.58E+01	0.00E+00	6.58E+01
H3DW	3.57E+03	1.98E+02	1.87E+02		
361556	11/11/2014 - 11/17/2014	LLI-131	<6.21E-01	0.00E+00	6.21E-01
362759	11/24/2014 - 12/1/2014	LLI-131	<6.19E-01	0.00E+00	6.19E-01
362760	11/11/2014 - 12/1/2014	Beta	2.38E+00	7.97E-01	1.20E+00
		Mn-54	<2.13E+00	0.00E+00	2.13E+00
		Co-58	<2.29E+00	0.00E+00	2.29E+00
		Fe-59	<5.07E+00	0.00E+00	5.07E+00
		Co-60	<2.20E+00	0.00E+00	2.20E+00
		Zn-65	<4.08E+00	0.00E+00	4.08E+00

(1) Effective 10JUL2014, analytical samples indicating detectable activity are reported with 2 Sigma error.



HARRIS Radiological Environmental Monitoring Analysis Report - 2014 (Appendix E)

Media Type: DRINKING WATER Concentration (Activity): pCi/l

Sample Point 51 [INDICATOR - -- @ 0 miles]

Sample ID:	Sample Dates:	Nuclide	Activity	Sigma Error ¹	LLD
362760	11/11/2014 - 12/1/2014	Zr-95	<4.00E+00	0.00E+00	4.00E+00
		Nb-95	<2.92E+00	0.00E+00	2.92E+00
		I-131	<1.15E+01	0.00E+00	1.15E+01
		Cs-134	<2.30E+00	0.00E+00	2.30E+00
		Cs-137	<1.96E+00	0.00E+00	1.96E+00
		BaLa-140	<6.07E+00	0.00E+00	6.07E+00
		Be-7	<2.09E+01	0.00E+00	2.09E+01
		K-40	1.16E+02	2.72E+01	3.21E+01
		H3DW	4.17E+03	2.06E+02	1.83E+02
363952	12/8/2014 - 12/15/2014	LLI-131	<5.89E-01	0.00E+00	5.89E-01
364765	12/22/2014 - 12/29/2014	LLI-131	<6.43E-01	0.00E+00	6.43E-01
364766	12/8/2014 - 12/29/2014	Beta	2.40E+00	8.72E-01	1.37E+00
		Mn-54	<2.39E+00	0.00E+00	2.39E+00
		Co-58	<2.12E+00	0.00E+00	2.12E+00
		Fe-59	<4.38E+00	0.00E+00	4.38E+00
		Co-60	<2.09E+00	0.00E+00	2.09E+00
		Zn-65	<3.37E+00	0.00E+00	3.37E+00
		Zr-95	<4.38E+00	0.00E+00	4.38E+00
		Nb-95	<2.65E+00	0.00E+00	2.65E+00
		I-131	<1.06E+01	0.00E+00	1.06E+01
		Cs-134	<2.60E+00	0.00E+00	2.60E+00
		Cs-137	<2.23E+00	0.00E+00	2.23E+00
		BaLa-140	<6.10E+00	0.00E+00	6.10E+00
		Be-7	<1.92E+01	0.00E+00	1.92E+01
		K-40	4.20E+01	2.13E+01	2.91E+01
		H3DW	3.69E+03	2.07E+02	2.01E+02

Media Type: DW / SW Concentration (Activity): pCi/l

Sample Point 38 [CONTROL - WSW @ 6.2 miles]

Sample ID:	Sample Dates:	Nuclide	Activity	Sigma Error ¹	LLD
281704	12/30/2013 - 1/13/2014	Be-7	<2.78E+00	0.00E+00	2.78E+00
		K-40	3.98E+01	2.95E+00	2.94E+00
		LLI-131	<6.49E-01	0.00E+00	6.49E-01
283029	1/13/2014 - 1/27/2014	Be-7	<2.51E+00	0.00E+00	2.51E+00
		K-40	3.98E+01	2.87E+00	3.31E+00
		LLI-131	<6.18E-01	0.00E+00	6.18E-01
283033	12/30/2013 - 1/27/2014	Beta	3.01E+00	4.28E-01	1.22E+00
		Mn-54	<3.74E+00	0.00E+00	3.74E+00
		Co-58	<4.51E+00	0.00E+00	4.51E+00
		Fe-59	<1.01E+01	0.00E+00	1.01E+01
		Co-60	<4.02E+00	0.00E+00	4.02E+00
		Zn-65	<7.06E+00	0.00E+00	7.06E+00
		Zr-95	<6.86E+00	0.00E+00	6.86E+00
		Nb-95	<5.63E+00	0.00E+00	5.63E+00
		I-131	<1.43E+01	0.00E+00	1.43E+01
		Cs-134	<3.45E+00	0.00E+00	3.45E+00
		Cs-137	<4.45E+00	0.00E+00	4.45E+00
		BaLa-140	<1.16E+01	0.00E+00	1.16E+01
		Be-7	<3.51E+01	0.00E+00	3.51E+01
		K-40	6.05E+01	2.04E+01	4.96E+01
		H3DWSW	<5.9E+01	0.00E+00	1.53E+02
284716	1/27/2014 - 2/10/2014	Be-7	<2.47E+00	0.00E+00	2.47E+00
		K-40	4.17E+01	2.62E+00	2.62E+00
		LLI-131	<6.04E-01	0.00E+00	6.04E-01

(1) Effective 10JUL2014, analytical samples indicating detectable activity are reported with 2 Sigma error.



HARRIS Radiological Environmental Monitoring Analysis Report - 2014 (Appendix E)

Media Type: DW / SW Concentration (Activity): pCi/l

Sample Point 38 [CONTROL - WSW @ 6.2 miles]

Sample ID:	Sample Dates:	Nuclide	Activity	Sigma Error ¹	LLD
286054	2/10/2014 - 2/24/2014	Be-7	<2.10E+00	0.00E+00	2.10E+00
		K-40	2.24E+01	1.91E+00	2.41E+00
		LLI-131	<6.49E-01	0.00E+00	6.49E-01
286058	1/27/2014 - 2/24/2014	Beta	3.30E+00	4.20E-01	1.17E+00
		Mn-54	<2.95E+00	0.00E+00	2.95E+00
		Co-58	<3.41E+00	0.00E+00	3.41E+00
		Fe-59	<6.61E+00	0.00E+00	6.61E+00
		Co-60	<3.52E+00	0.00E+00	3.52E+00
		Zn-65	<5.84E+00	0.00E+00	5.84E+00
		Zr-95	<5.73E+00	0.00E+00	5.73E+00
		Nb-95	<4.67E+00	0.00E+00	4.67E+00
		I-131	<1.34E+01	0.00E+00	1.34E+01
		Cs-134	<3.18E+00	0.00E+00	3.18E+00
		Cs-137	<3.28E+00	0.00E+00	3.28E+00
		BaLa-140	<4.87E+00	0.00E+00	4.87E+00
		Be-7	<3.26E+01	0.00E+00	3.26E+01
		K-40	1.75E+02	2.28E+01	3.08E+01
H3DWSW	<3.66E+01	0.00E+00	1.53E+02		
287390	2/24/2014 - 3/10/2014	Be-7	<1.51E+00	0.00E+00	1.51E+00
		K-40	3.92E+01	1.70E+00	1.72E+00
		LLI-131	<5.91E-01	0.00E+00	5.91E-01
289230	3/10/2014 - 3/24/2014	Be-7	<2.17E+00	0.00E+00	2.17E+00
		K-40	3.84E+01	2.19E+00	2.88E+00
		LLI-131	<5.06E-01	0.00E+00	5.06E-01
289234	2/24/2014 - 3/24/2014	Beta	3.37E+00	4.18E-01	1.15E+00
		Mn-54	<3.18E+00	0.00E+00	3.18E+00
		Co-58	<3.91E+00	0.00E+00	3.91E+00
		Fe-59	<8.42E+00	0.00E+00	8.42E+00
		Co-60	<3.20E+00	0.00E+00	3.20E+00
		Zn-65	<6.03E+00	0.00E+00	6.03E+00
		Zr-95	<5.71E+00	0.00E+00	5.71E+00
		Nb-95	<4.81E+00	0.00E+00	4.81E+00
		I-131	<1.33E+01	0.00E+00	1.33E+01
		Cs-134	<3.07E+00	0.00E+00	3.07E+00
		Cs-137	<3.96E+00	0.00E+00	3.96E+00
		BaLa-140	<9.54E+00	0.00E+00	9.54E+00
		Be-7	<2.95E+01	0.00E+00	2.95E+01
		K-40	1.73E+02	2.67E+01	3.50E+01
H3DWSW	<1.86E+01	0.00E+00	1.86E+02		
290004	3/24/2014 - 4/7/2014	Be-7	<2.19E+00	0.00E+00	2.19E+00
		K-40	1.16E+01	2.22E+00	2.71E+00
		LLI-131	<4.88E-01	0.00E+00	4.88E-01
292889	4/7/2014 - 4/21/2014	Be-7	<2.39E+00	0.00E+00	2.39E+00
		K-40	1.94E+01	2.13E+00	2.99E+00
		LLI-131	<5.83E-01	0.00E+00	5.83E-01
292893	3/24/2014 - 4/21/2014	Beta	1.70E+00	4.53E-01	1.45E+00
		Mn-54	<3.70E+00	0.00E+00	3.70E+00
		Co-58	<3.48E+00	0.00E+00	3.48E+00
		Fe-59	<5.85E+00	0.00E+00	5.85E+00
		Co-60	<2.81E+00	0.00E+00	2.81E+00
		Zn-65	<6.18E+00	0.00E+00	6.18E+00
		Zr-95	<6.52E+00	0.00E+00	6.52E+00
		Nb-95	<4.81E+00	0.00E+00	4.81E+00
		I-131	<1.42E+01	0.00E+00	1.42E+01

(1) Effective 10JUL2014, analytical samples indicating detectable activity are reported with 2 Sigma error.



HARRIS Radiological Environmental Monitoring Analysis Report - 2014 (Appendix E)

Media Type: DW / SW Concentration (Activity): pCi/l

Sample Point 38 [CONTROL - WSW @ 6.2 miles]

Sample ID:	Sample Dates:	Nuclide	Activity	Sigma Error ¹	LLD
292893	3/24/2014 - 4/21/2014	Cs-134	<2.84E+00	0.00E+00	2.84E+00
		Cs-137	<3.81E+00	0.00E+00	3.81E+00
		BaLa-140	<8.73E+00	0.00E+00	8.73E+00
		Be-7	<3.72E+01	0.00E+00	3.72E+01
		K-40	<3.36E+01	0.00E+00	3.36E+01
		H3DWSW	<1.15E+02	0.00E+00	1.90E+02
294857	4/21/2014 - 5/5/2014	Be-7	<2.16E+00	0.00E+00	2.16E+00
		K-40	1.30E+01	2.03E+00	2.19E+00
		LLI-131	<5.33E-01	0.00E+00	5.33E-01
295636	5/5/2014 - 5/19/2014	Be-7	<2.66E+00	0.00E+00	2.66E+00
		K-40	1.50E+01	1.72E+00	2.76E+00
		LLI-131	<5.40E-01	0.00E+00	5.40E-01
295640	4/21/2014 - 5/19/2014	Beta	3.15E+00	4.37E-01	1.24E+00
		Mn-54	<2.77E+00	0.00E+00	2.77E+00
		Co-58	<3.26E+00	0.00E+00	3.26E+00
		Fe-59	<7.24E+00	0.00E+00	7.24E+00
		Co-60	<2.85E+00	0.00E+00	2.85E+00
		Zn-65	<5.56E+00	0.00E+00	5.56E+00
		Zr-95	<5.67E+00	0.00E+00	5.67E+00
		Nb-95	<3.57E+00	0.00E+00	3.57E+00
		I-131	<1.18E+01	0.00E+00	1.18E+01
		Cs-134	<2.71E+00	0.00E+00	2.71E+00
		Cs-137	<2.90E+00	0.00E+00	2.90E+00
		BaLa-140	<8.14E+00	0.00E+00	8.14E+00
		Be-7	<2.94E+01	0.00E+00	2.94E+01
		K-40	1.78E+02	2.44E+01	2.94E+01
		H3DWSW	<-5.1E+01	0.00E+00	1.93E+02
296324	5/19/2014 - 6/2/2014	Be-7	<2.08E+00	0.00E+00	2.08E+00
		K-40	1.29E+01	1.85E+00	2.54E+00
		LLI-131	<5.25E-01	0.00E+00	5.25E-01
297118	6/2/2014 - 6/16/2014	Be-7	<2.47E+00	0.00E+00	2.47E+00
		K-40	4.12E+01	2.58E+00	2.68E+00
		LLI-131	<5.86E-01	0.00E+00	5.86E-01
297122	5/19/2014 - 6/16/2014	Beta	3.47E+00	4.57E-01	1.29E+00
		Mn-54	<3.23E+00	0.00E+00	3.23E+00
		Co-58	<3.45E+00	0.00E+00	3.45E+00
		Fe-59	<7.40E+00	0.00E+00	7.40E+00
		Co-60	<3.05E+00	0.00E+00	3.05E+00
		Zn-65	<6.16E+00	0.00E+00	6.16E+00
		Zr-95	<5.83E+00	0.00E+00	5.83E+00
		Nb-95	<3.93E+00	0.00E+00	3.93E+00
		I-131	<1.33E+01	0.00E+00	1.33E+01
		Cs-134	<2.69E+00	0.00E+00	2.69E+00
		Cs-137	<3.48E+00	0.00E+00	3.48E+00
		BaLa-140	<6.68E+00	0.00E+00	6.68E+00
		Be-7	<2.94E+01	0.00E+00	2.94E+01
		K-40	1.71E+02	2.30E+01	2.50E+01
		H3DWSW	<-1.1E+02	0.00E+00	2.02E+02
297734	6/16/2014 - 6/30/2014	Be-7	<2.26E+00	0.00E+00	2.26E+00
		K-40	4.02E+01	2.47E+00	2.97E+00
		LLI-131	<4.99E-01	0.00E+00	4.99E-01

(1) Effective 10JUL2014, analytical samples indicating detectable activity are reported with 2 Sigma error.



HARRIS Radiological Environmental Monitoring Analysis Report - 2014 (Appendix E)

Media Type: DW / SW Concentration (Activity): pCi/l

Sample Point 38 [CONTROL - WSW @ 6.2 miles]

Sample ID:	Sample Dates:	Nuclide	Activity	Sigma Error ¹	LLD
350092	6/30/2014 - 7/14/2014	LLI-131	<6.50E-01	0.00E+00	6.50E-01
350096	6/16/2014 - 7/14/2014	Beta	3.76E+00	9.42E-01	1.36E+00
		Mn-54	<1.38E+00	0.00E+00	1.38E+00
		Co-58	<1.45E+00	0.00E+00	1.45E+00
		Fe-59	<3.66E+00	0.00E+00	3.66E+00
		Co-60	<1.42E+00	0.00E+00	1.42E+00
		Zn-65	<3.00E+00	0.00E+00	3.00E+00
		Zr-95	<2.60E+00	0.00E+00	2.60E+00
		Nb-95	<1.89E+00	0.00E+00	1.89E+00
		I-131	<1.00E+01	0.00E+00	1.00E+01
		Cs-134	<1.28E+00	0.00E+00	1.28E+00
		Cs-137	<1.45E+00	0.00E+00	1.45E+00
		BaLa-140	<4.19E+00	0.00E+00	4.19E+00
		Be-7	<1.56E+01	0.00E+00	1.56E+01
		K-40	9.68E+01	1.96E+01	2.39E+01
		H3DWSW	<1.67E+01	0.00E+00	1.87E+02
350706	7/14/2014 - 7/28/2014	LLI-131	<6.38E-01	0.00E+00	6.38E-01
351583	7/28/2014 - 8/11/2014	LLI-131	<5.22E-01	0.00E+00	5.22E-01
351585	7/14/2014 - 8/11/2014	Beta	3.44E+00	9.30E-01	1.36E+00
		Mn-54	<3.64E+00	0.00E+00	3.64E+00
		Co-58	<4.45E+00	0.00E+00	4.45E+00
		Fe-59	<8.74E+00	0.00E+00	8.74E+00
		Co-60	<4.20E+00	0.00E+00	4.20E+00
		Zn-65	<9.00E+00	0.00E+00	9.00E+00
		Zr-95	<7.29E+00	0.00E+00	7.29E+00
		Nb-95	<4.99E+00	0.00E+00	4.99E+00
		I-131	<1.17E+01	0.00E+00	1.17E+01
		Cs-134	<3.02E+00	0.00E+00	3.02E+00
		Cs-137	<3.72E+00	0.00E+00	3.72E+00
		BaLa-140	<8.16E+00	0.00E+00	8.16E+00
		Be-7	<3.38E+01	0.00E+00	3.38E+01
		K-40	1.59E+02	4.74E+01	5.11E+01
		H3DWSW	<4.3E+01	0.00E+00	1.97E+02
354043	8/11/2014 - 8/25/2014	LLI-131	<5.69E-01	0.00E+00	5.69E-01
354023	8/25/2014 - 9/8/2014	LLI-131	<6.49E-01	0.00E+00	6.49E-01
355339	8/11/2014 - 9/8/2014	Beta	3.24E+00	1.01E+00	1.55E+00
		Mn-54	<2.78E+00	0.00E+00	2.78E+00
		Co-58	<3.77E+00	0.00E+00	3.77E+00
		Fe-59	<6.83E+00	0.00E+00	6.83E+00
		Co-60	<2.76E+00	0.00E+00	2.76E+00
		Zn-65	<7.02E+00	0.00E+00	7.02E+00
		Zr-95	<6.41E+00	0.00E+00	6.41E+00
		Nb-95	<3.85E+00	0.00E+00	3.85E+00
		I-131	<1.20E+01	0.00E+00	1.20E+01
		Cs-134	<4.29E+00	0.00E+00	4.29E+00
		Cs-137	<2.72E+00	0.00E+00	2.72E+00
		BaLa-140	<6.28E+00	0.00E+00	6.28E+00
		Be-7	<2.93E+01	0.00E+00	2.93E+01
		K-40	1.60E+02	4.22E+01	4.58E+01
		H3DWSW	<6.33E+01	0.00E+00	1.85E+02
355682	9/8/2014 - 9/22/2014	LLI-131	<5.84E-01	0.00E+00	5.84E-01

(1) Effective 10JUL2014, analytical samples indicating detectable activity are reported with 2 Sigma error.



HARRIS Radiological Environmental Monitoring Analysis Report - 2014 (Appendix E)

Media Type: DW / SW Concentration (Activity): pCi/l

Sample Point 38 [CONTROL - WSW @ 6.2 miles]

Sample ID:	Sample Dates:	Nuclide	Activity	Sigma Error ¹	LLD
357085	9/22/2014 - 10/6/2014	LLI-131	<5.86E-01	0.00E+00	5.86E-01
357089	9/8/2014 - 10/6/2014	Beta	1.07E+01	1.14E+00	1.24E+00
		Mn-54	<2.74E+00	0.00E+00	2.74E+00
		Co-58	<2.98E+00	0.00E+00	2.98E+00
		Fe-59	<6.47E+00	0.00E+00	6.47E+00
		Co-60	<2.56E+00	0.00E+00	2.56E+00
		Zn-65	<5.43E+00	0.00E+00	5.43E+00
		Zr-95	<6.07E+00	0.00E+00	6.07E+00
		Nb-95	<4.00E+00	0.00E+00	4.00E+00
		I-131	<1.18E+01	0.00E+00	1.18E+01
		Cs-134	<3.65E+00	0.00E+00	3.65E+00
		Cs-137	<2.45E+00	0.00E+00	2.45E+00
		BaLa-140	<6.44E+00	0.00E+00	6.44E+00
		Be-7	<2.86E+01	0.00E+00	2.86E+01
		K-40	1.82E+02	3.84E+01	3.58E+01
		H3DWSW	<-8.0E+01	0.00E+00	1.91E+02
358634	10/6/2014 - 10/20/2014	LLI-131	<6.12E-01	0.00E+00	6.12E-01
360000	10/20/2014 - 11/3/2014	LLI-131	<5.73E-01	0.00E+00	5.73E-01
360001	10/6/2014 - 11/3/2014	Beta	4.42E+00	9.67E-01	1.36E+00
		Mn-54	<2.81E+00	0.00E+00	2.81E+00
		Co-58	<2.38E+00	0.00E+00	2.38E+00
		Fe-59	<4.81E+00	0.00E+00	4.81E+00
		Co-60	<1.86E+00	0.00E+00	1.86E+00
		Zn-65	<5.97E+00	0.00E+00	5.97E+00
		Zr-95	<5.55E+00	0.00E+00	5.55E+00
		Nb-95	<3.33E+00	0.00E+00	3.33E+00
		I-131	<1.04E+01	0.00E+00	1.04E+01
		Cs-134	<3.12E+00	0.00E+00	3.12E+00
		Cs-137	<2.92E+00	0.00E+00	2.92E+00
		BaLa-140	<7.27E+00	0.00E+00	7.27E+00
		Be-7	<2.65E+01	0.00E+00	2.65E+01
		K-40	4.51E+01	2.66E+01	3.69E+01
		H3DWSW	<-1.4E+01	0.00E+00	1.87E+02
361552	11/3/2014 - 11/17/2014	LLI-131	<5.89E-01	0.00E+00	5.89E-01
362753	11/17/2014 - 12/1/2014	LLI-131	<6.27E-01	0.00E+00	6.27E-01
362754	11/3/2014 - 12/1/2014	Beta	5.21E+00	9.54E-01	1.26E+00
		Mn-54	<1.18E+00	0.00E+00	1.18E+00
		Co-58	<1.27E+00	0.00E+00	1.27E+00
		Fe-59	<2.51E+00	0.00E+00	2.51E+00
		Co-60	<1.10E+00	0.00E+00	1.10E+00
		Zn-65	<2.05E+00	0.00E+00	2.05E+00
		Zr-95	<2.19E+00	0.00E+00	2.19E+00
		Nb-95	<1.58E+00	0.00E+00	1.58E+00
		I-131	<9.02E+00	0.00E+00	9.02E+00
		Cs-134	<1.21E+00	0.00E+00	1.21E+00
		Cs-137	<9.69E-01	0.00E+00	9.69E-01
		BaLa-140	<4.67E+00	0.00E+00	4.67E+00
		Be-7	<1.06E+01	0.00E+00	1.06E+01
		K-40	2.85E+01	1.24E+01	1.81E+01
		H3DWSW	<-9.1E+01	0.00E+00	1.86E+02
363948	12/1/2014 - 12/15/2014	LLI-131	<6.43E-01	0.00E+00	6.43E-01

(1) Effective 10JUL2014, analytical samples indicating detectable activity are reported with 2 Sigma error.



HARRIS Radiological Environmental Monitoring Analysis Report - 2014 (Appendix E)

Media Type: DW / SW Concentration (Activity): pCi/l

Sample Point 38 [CONTROL - WSW @ 6.2 miles]

Sample ID:	Sample Dates:	Nuclide	Activity	Sigma Error ¹	LLD
364761	12/15/2014 - 12/29/2014	LLI-131	<5.67E-01	0.00E+00	5.67E-01
364762	12/1/2014 - 12/29/2014	Beta	4.02E+00	9.81E-01	1.44E+00
		Mn-54	<1.31E+00	0.00E+00	1.31E+00
		Co-58	<1.54E+00	0.00E+00	1.54E+00
		Fe-59	<3.15E+00	0.00E+00	3.15E+00
		Co-60	<1.26E+00	0.00E+00	1.26E+00
		Zn-65	<3.18E+00	0.00E+00	3.18E+00
		Zr-95	<2.94E+00	0.00E+00	2.94E+00
		Nb-95	<1.99E+00	0.00E+00	1.99E+00
		I-131	<8.74E+00	0.00E+00	8.74E+00
		Cs-134	<1.52E+00	0.00E+00	1.52E+00
		Cs-137	<1.47E+00	0.00E+00	1.47E+00
		BaLa-140	<5.37E+00	0.00E+00	5.37E+00
		Be-7	<1.45E+01	0.00E+00	1.45E+01
		K-40	1.98E+01	1.47E+01	2.31E+01
		H3DWSW	<-5.8E+01	0.00E+00	2.02E+02

Sample Point 40 [INDICATOR - SSE @ 17.2 miles]

Sample ID:	Sample Dates:	Nuclide	Activity	Sigma Error ¹	LLD
281705	12/30/2013 - 1/13/2014	Be-7	<2.89E+00	0.00E+00	2.89E+00
		K-40	1.44E+01	2.42E+00	4.31E+00
		LLI-131	<6.31E-01	0.00E+00	6.31E-01
283030	1/13/2014 - 1/27/2014	Be-7	<2.46E+00	0.00E+00	2.46E+00
		K-40	1.25E+01	2.38E+00	3.75E+00
		LLI-131	<5.54E-01	0.00E+00	5.54E-01
283034	12/30/2013 - 1/27/2014	Beta	2.90E+00	4.24E-01	1.22E+00
		Mn-54	<3.30E+00	0.00E+00	3.30E+00
		Co-58	<3.86E+00	0.00E+00	3.86E+00
		Fe-59	<8.81E+00	0.00E+00	8.81E+00
		Co-60	<3.76E+00	0.00E+00	3.76E+00
		Zn-65	<7.90E+00	0.00E+00	7.90E+00
		Zr-95	<7.60E+00	0.00E+00	7.60E+00
		Nb-95	<4.25E+00	0.00E+00	4.25E+00
		I-131	<1.43E+01	0.00E+00	1.43E+01
		Cs-134	<3.35E+00	0.00E+00	3.35E+00
		Cs-137	<3.04E+00	0.00E+00	3.04E+00
		BaLa-140	<9.03E+00	0.00E+00	9.03E+00
		Be-7	<3.08E+01	0.00E+00	3.08E+01
		K-40	1.75E+02	2.17E+01	3.07E+01
		H3DWSW	<6.31E+01	0.00E+00	1.52E+02
284717	1/27/2014 - 2/10/2014	Be-7	<2.10E+00	0.00E+00	2.10E+00
		K-40	1.18E+01	1.84E+00	2.76E+00
		LLI-131	<6.44E-01	0.00E+00	6.44E-01
286055	2/10/2014 - 2/24/2014	Be-7	<9.87E-01	0.00E+00	9.87E-01
		K-40	1.98E+01	8.79E-01	9.77E-01
		LLI-131	<7.58E-01	0.00E+00	7.58E-01
286059	1/27/2014 - 2/24/2014	Beta	3.02E+00	4.10E-01	1.16E+00
		Mn-54	<3.88E+00	0.00E+00	3.88E+00
		Co-58	<3.82E+00	0.00E+00	3.82E+00
		Fe-59	<6.38E+00	0.00E+00	6.38E+00
		Co-60	<4.58E+00	0.00E+00	4.58E+00
		Zn-65	<6.39E+00	0.00E+00	6.39E+00
		Zr-95	<7.34E+00	0.00E+00	7.34E+00
		Nb-95	<4.77E+00	0.00E+00	4.77E+00
		I-131	<1.37E+01	0.00E+00	1.37E+01

(1) Effective 10JUL2014, analytical samples indicating detectable activity are reported with 2 Sigma error.



HARRIS Radiological Environmental Monitoring Analysis Report - 2014 (Appendix E)

Media Type: DW / SW Concentration (Activity): pCi/l

Sample Point 40 [INDICATOR - SSE @ 17.2 miles]

Sample ID:	Sample Dates:	Nuclide	Activity	Sigma Error ¹	LLD
286059	1/27/2014 - 2/24/2014	Cs-134	<3.18E+00	0.00E+00	3.18E+00
		Cs-137	<3.79E+00	0.00E+00	3.79E+00
		BaLa-140	<8.72E+00	0.00E+00	8.72E+00
		Be-7	<3.13E+01	0.00E+00	3.13E+01
		K-40	5.53E+01	1.83E+01	4.18E+01
		H3DWSW	<8.33E+01	0.00E+00	1.53E+02
287391	2/24/2014 - 3/10/2014	Be-7	<1.85E+00	0.00E+00	1.85E+00
		K-40	1.00E+01	1.55E+00	2.16E+00
		LLI-131	<6.14E-01	0.00E+00	6.14E-01
289231	3/10/2014 - 3/24/2014	Be-7	<2.71E+00	0.00E+00	2.71E+00
		K-40	1.16E+01	2.40E+00	3.92E+00
		LLI-131	<6.14E-01	0.00E+00	6.14E-01
289235	2/24/2014 - 3/24/2014	Beta	2.10E+00	3.83E-01	1.13E+00
		Mn-54	<2.36E+00	0.00E+00	2.36E+00
		Co-58	<2.18E+00	0.00E+00	2.18E+00
		Fe-59	<5.40E+00	0.00E+00	5.40E+00
		Co-60	<3.26E+00	0.00E+00	3.26E+00
		Zn-65	<5.33E+00	0.00E+00	5.33E+00
		Zr-95	<4.44E+00	0.00E+00	4.44E+00
		Nb-95	<3.04E+00	0.00E+00	3.04E+00
		I-131	<9.03E+00	0.00E+00	9.03E+00
		Cs-134	<1.95E+00	0.00E+00	1.95E+00
		Cs-137	<3.00E+00	0.00E+00	3.00E+00
		BaLa-140	<6.02E+00	0.00E+00	6.02E+00
		Be-7	<2.34E+01	0.00E+00	2.34E+01
		K-40	7.12E+01	1.31E+01	2.53E+01
		H3DWSW	<1.39E+01	0.00E+00	1.86E+02
		290005	3/24/2014 - 4/7/2014	Be-7	<2.88E+00
K-40	1.27E+01			2.21E+00	3.78E+00
LLI-131	<6.04E-01			0.00E+00	6.04E-01
292890	4/7/2014 - 4/21/2014	Be-7	<2.39E+00	0.00E+00	2.39E+00
		K-40	2.12E+01	2.18E+00	3.59E+00
		LLI-131	<6.33E-01	0.00E+00	6.33E-01
292894	3/24/2014 - 4/21/2014	Beta	1.82E+00	4.49E-01	1.43E+00
		Mn-54	<3.29E+00	0.00E+00	3.29E+00
		Co-58	<3.99E+00	0.00E+00	3.99E+00
		Fe-59	<7.28E+00	0.00E+00	7.28E+00
		Co-60	<4.39E+00	0.00E+00	4.39E+00
		Zn-65	<7.76E+00	0.00E+00	7.76E+00
		Zr-95	<6.18E+00	0.00E+00	6.18E+00
		Nb-95	<5.36E+00	0.00E+00	5.36E+00
		I-131	<1.18E+01	0.00E+00	1.18E+01
		Cs-134	<2.91E+00	0.00E+00	2.91E+00
		Cs-137	<4.27E+00	0.00E+00	4.27E+00
		BaLa-140	<7.95E+00	0.00E+00	7.95E+00
		Be-7	<2.87E+01	0.00E+00	2.87E+01
		K-40	6.44E+01	1.44E+01	3.16E+01
		H3DWSW	<1.64E+02	0.00E+00	1.89E+02
		294858	4/21/2014 - 5/5/2014	Be-7	<1.61E+00
K-40	2.02E+01			1.78E+00	2.18E+00
LLI-131	<4.33E-01			0.00E+00	4.33E-01
295637	5/5/2014 - 5/19/2014	Be-7	<2.71E+00	0.00E+00	2.71E+00

(1) Effective 10JUL2014, analytical samples indicating detectable activity are reported with 2 Sigma error.



HARRIS Radiological Environmental Monitoring Analysis Report - 2014 (Appendix E)

Media Type: DW / SW Concentration (Activity): pCi/l

Sample Point 40 [INDICATOR - SSE @ 17.2 miles]

Sample ID:	Sample Dates:	Nuclide	Activity	Sigma Error ¹	LLD
295637	5/5/2014 - 5/19/2014	K-40	1.09E+01	2.37E+00	3.81E+00
		LLI-131	<6.29E-01	0.00E+00	6.29E-01
295641	4/21/2014 - 5/19/2014	Beta	2.66E+00	4.16E-01	1.20E+00
		Mn-54	<3.41E+00	0.00E+00	3.41E+00
		Co-58	<3.63E+00	0.00E+00	3.63E+00
		Fe-59	<7.38E+00	0.00E+00	7.38E+00
		Co-60	<4.19E+00	0.00E+00	4.19E+00
		Zn-65	<8.41E+00	0.00E+00	8.41E+00
		Zr-95	<7.69E+00	0.00E+00	7.69E+00
		Nb-95	<5.13E+00	0.00E+00	5.13E+00
		I-131	<1.40E+01	0.00E+00	1.40E+01
		Cs-134	<2.98E+00	0.00E+00	2.98E+00
		Cs-137	<3.94E+00	0.00E+00	3.94E+00
		BaLa-140	<7.32E+00	0.00E+00	7.32E+00
		Be-7	<2.89E+01	0.00E+00	2.89E+01
		K-40	4.97E+01	2.02E+01	4.23E+01
		H3DWSW	<1.60E+02	0.00E+00	1.94E+02
296326	5/19/2014 - 6/2/2014	Be-7	<2.74E+00	0.00E+00	2.74E+00
		K-40	4.71E+01	3.13E+00	3.45E+00
		LLI-131	<6.42E-01	0.00E+00	6.42E-01
297119	6/2/2014 - 6/16/2014	Be-7	<2.27E+00	0.00E+00	2.27E+00
		K-40	1.06E+01	2.05E+00	3.77E+00
		LLI-131	<4.88E-01	0.00E+00	4.88E-01
297123	5/19/2014 - 6/16/2014	Beta	3.61E+00	4.50E-01	1.26E+00
		Mn-54	<2.90E+00	0.00E+00	2.90E+00
		Co-58	<3.14E+00	0.00E+00	3.14E+00
		Fe-59	<8.01E+00	0.00E+00	8.01E+00
		Co-60	<3.74E+00	0.00E+00	3.74E+00
		Zn-65	<6.40E+00	0.00E+00	6.40E+00
		Zr-95	<6.13E+00	0.00E+00	6.13E+00
		Nb-95	<3.54E+00	0.00E+00	3.54E+00
		I-131	<9.75E+00	0.00E+00	9.75E+00
		Cs-134	<3.06E+00	0.00E+00	3.06E+00
		Cs-137	<3.65E+00	0.00E+00	3.65E+00
		BaLa-140	<1.03E+01	0.00E+00	1.03E+01
		Be-7	<2.81E+01	0.00E+00	2.81E+01
		K-40	8.83E+01	1.46E+01	2.68E+01
		H3DWSW	<4.33E+01	0.00E+00	2.00E+02
297735	6/16/2014 - 6/30/2014	Be-7	<2.66E+00	0.00E+00	2.66E+00
		K-40	1.06E+01	3.52E+00	4.77E+00
		LLI-131	<6.50E-01	0.00E+00	6.50E-01
350093	6/30/2014 - 7/14/2014	Nuclide	Activity	Sigma Error ¹	LLD
		LLI-131	<6.24E-01	0.00E+00	6.24E-01
350097	6/16/2014 - 7/14/2014	Beta	3.53E+00	9.13E-01	1.32E+00
		Mn-54	<1.55E+00	0.00E+00	1.55E+00
		Co-58	<1.77E+00	0.00E+00	1.77E+00
		Fe-59	<3.90E+00	0.00E+00	3.90E+00
		Co-60	<1.44E+00	0.00E+00	1.44E+00
		Zn-65	<3.24E+00	0.00E+00	3.24E+00
		Zr-95	<3.26E+00	0.00E+00	3.26E+00
		Nb-95	<2.41E+00	0.00E+00	2.41E+00
		I-131	<1.16E+01	0.00E+00	1.16E+01
		Cs-134	<1.17E+00	0.00E+00	1.17E+00
		Cs-137	<1.30E+00	0.00E+00	1.30E+00
		BaLa-140	<5.35E+00	0.00E+00	5.35E+00

(1) Effective 10JUL2014, analytical samples indicating detectable activity are reported with 2 Sigma error.



HARRIS Radiological Environmental Monitoring Analysis Report - 2014 (Appendix E)

Media Type: DW / SW Concentration (Activity): pCi/l

Sample Point 40 [INDICATOR - SSE @ 17.2 miles]

Sample ID:	Sample Dates:	Nuclide	Activity	Sigma Error ¹	LLD
350097	6/16/2014 - 7/14/2014	Be-7	<1.56E+01	0.00E+00	1.56E+01
		K-40	1.89E+02	2.66E+01	2.54E+01
		H3DWSW	<-1.2E+01	0.00E+00	1.87E+02
350707	7/14/2014 - 7/28/2014	LLI-131	<6.49E-01	0.00E+00	6.49E-01
351588	7/28/2014 - 8/11/2014	LLI-131	<6.42E-01	0.00E+00	6.42E-01
351589	7/14/2014 - 8/11/2014	Beta	3.53E+00	9.07E-01	1.32E+00
		Mn-54	<3.16E+00	0.00E+00	3.16E+00
		Co-58	<2.96E+00	0.00E+00	2.96E+00
		Fe-59	<6.72E+00	0.00E+00	6.72E+00
		Co-60	<3.55E+00	0.00E+00	3.55E+00
		Zn-65	<7.31E+00	0.00E+00	7.31E+00
		Zr-95	<6.53E+00	0.00E+00	6.53E+00
		Nb-95	<4.52E+00	0.00E+00	4.52E+00
		I-131	<1.17E+01	0.00E+00	1.17E+01
		Cs-134	<2.42E+00	0.00E+00	2.42E+00
		Cs-137	<3.25E+00	0.00E+00	3.25E+00
		BaLa-140	<9.32E+00	0.00E+00	9.32E+00
		Be-7	<2.95E+01	0.00E+00	2.95E+01
		K-40	9.69E+01	3.65E+01	4.65E+01
H3DWSW	<-3.4E+01	0.00E+00	1.97E+02		
354047	8/11/2014 - 8/25/2014	LLI-131	<6.12E-01	0.00E+00	6.12E-01
354025	8/25/2014 - 9/8/2014	LLI-131	<6.34E-01	0.00E+00	6.34E-01
354799	8/11/2014 - 9/8/2014	Beta	2.91E+00	9.60E-01	1.49E+00
		Mn-54	<2.73E+00	0.00E+00	2.73E+00
		Co-58	<2.86E+00	0.00E+00	2.86E+00
		Fe-59	<5.93E+00	0.00E+00	5.93E+00
		Co-60	<2.71E+00	0.00E+00	2.71E+00
		Zn-65	<5.86E+00	0.00E+00	5.86E+00
		Zr-95	<6.11E+00	0.00E+00	6.11E+00
		Nb-95	<4.04E+00	0.00E+00	4.04E+00
		I-131	<1.12E+01	0.00E+00	1.12E+01
		Cs-134	<2.83E+00	0.00E+00	2.83E+00
		Cs-137	<2.93E+00	0.00E+00	2.93E+00
		BaLa-140	<6.89E+00	0.00E+00	6.89E+00
		Be-7	<2.49E+01	0.00E+00	2.49E+01
		K-40	1.05E+02	3.72E+01	5.01E+01
H3DWSW	<5.18E+01	0.00E+00	1.86E+02		
355683	9/8/2014 - 9/22/2014	LLI-131	<5.83E-01	0.00E+00	5.83E-01
357086	9/22/2014 - 10/6/2014	LLI-131	<6.19E-01	0.00E+00	6.19E-01
357090	9/8/2014 - 10/6/2014	Beta	6.13E+00	9.51E-01	1.19E+00
		Mn-54	<1.86E+00	0.00E+00	1.86E+00
		Co-58	<2.07E+00	0.00E+00	2.07E+00
		Fe-59	<4.34E+00	0.00E+00	4.34E+00
		Co-60	<1.78E+00	0.00E+00	1.78E+00
		Zn-65	<3.93E+00	0.00E+00	3.93E+00
		Zr-95	<4.04E+00	0.00E+00	4.04E+00
		Nb-95	<2.78E+00	0.00E+00	2.78E+00
		I-131	<1.20E+01	0.00E+00	1.20E+01
		Cs-134	<2.20E+00	0.00E+00	2.20E+00
		Cs-137	<1.82E+00	0.00E+00	1.82E+00

(1) Effective 10JUL2014, analytical samples indicating detectable activity are reported with 2 Sigma error.



HARRIS Radiological Environmental Monitoring Analysis Report - 2014 (Appendix E)

Media Type: DW / SW Concentration (Activity): pCi/l

Sample Point 40 [INDICATOR - SSE @ 17.2 miles]

Sample ID:	Sample Dates:	Nuclide	Activity	Sigma Error ¹	LLD
357090	9/8/2014 - 10/6/2014	BaLa-140	<6.18E+00	0.00E+00	6.18E+00
		Be-7	<1.85E+01	0.00E+00	1.85E+01
		K-40	1.62E+02	2.80E+01	2.85E+01
		H3DWSW	<-1.2E+01	0.00E+00	1.91E+02
358636	10/6/2014 - 10/20/2014	LLI-131	<6.47E-01	0.00E+00	6.47E-01
360003	10/20/2014 - 11/3/2014	LLI-131	<6.49E-01	0.00E+00	6.49E-01
360004	10/6/2014 - 11/3/2014	Beta	3.98E+00	9.32E-01	1.32E+00
		Mn-54	<2.71E+00	0.00E+00	2.71E+00
		Co-58	<3.70E+00	0.00E+00	3.70E+00
		Fe-59	<6.80E+00	0.00E+00	6.80E+00
		Co-60	<3.23E+00	0.00E+00	3.23E+00
		Zn-65	<7.93E+00	0.00E+00	7.93E+00
		Zr-95	<6.33E+00	0.00E+00	6.33E+00
		Nb-95	<4.42E+00	0.00E+00	4.42E+00
		I-131	<1.18E+01	0.00E+00	1.18E+01
		Cs-134	<3.80E+00	0.00E+00	3.80E+00
		Cs-137	<2.62E+00	0.00E+00	2.62E+00
		BaLa-140	<5.81E+00	0.00E+00	5.81E+00
		Be-7	<3.39E+01	0.00E+00	3.39E+01
		K-40	<6.21E+01	0.00E+00	6.21E+01
H3DWSW	<-2.9E+01	0.00E+00	1.88E+02		
361554	11/3/2014 - 11/17/2014	LLI-131	<5.84E-01	0.00E+00	5.84E-01
362756	11/17/2014 - 12/1/2014	LLI-131	<5.07E-01	0.00E+00	5.07E-01
362757	11/3/2014 - 12/1/2014	Beta	6.60E+00	9.86E-01	1.23E+00
		Mn-54	<1.08E+00	0.00E+00	1.08E+00
		Co-58	<1.32E+00	0.00E+00	1.32E+00
		Fe-59	<2.89E+00	0.00E+00	2.89E+00
		Co-60	<9.90E-01	0.00E+00	9.90E-01
		Zn-65	<2.30E+00	0.00E+00	2.30E+00
		Zr-95	<1.98E+00	0.00E+00	1.98E+00
		Nb-95	<1.64E+00	0.00E+00	1.64E+00
		I-131	<1.18E+01	0.00E+00	1.18E+01
		Cs-134	<1.15E+00	0.00E+00	1.15E+00
		Cs-137	<9.71E-01	0.00E+00	9.71E-01
		BaLa-140	<4.85E+00	0.00E+00	4.85E+00
		Be-7	<1.11E+01	0.00E+00	1.11E+01
		K-40	2.71E+01	1.13E+01	1.64E+01
H3DWSW	<-1.1E+02	0.00E+00	1.84E+02		
363950	12/1/2014 - 12/15/2014	LLI-131	<6.46E-01	0.00E+00	6.46E-01
364763	12/15/2014 - 12/29/2014	LLI-131	<5.42E-01	0.00E+00	5.42E-01
364764	12/1/2014 - 12/29/2014	Beta	3.52E+00	9.29E-01	1.39E+00
		Mn-54	<1.76E+00	0.00E+00	1.76E+00
		Co-58	<2.06E+00	0.00E+00	2.06E+00
		Fe-59	<4.63E+00	0.00E+00	4.63E+00
		Co-60	<1.61E+00	0.00E+00	1.61E+00
		Zn-65	<3.44E+00	0.00E+00	3.44E+00
		Zr-95	<3.91E+00	0.00E+00	3.91E+00
		Nb-95	<2.59E+00	0.00E+00	2.59E+00
		I-131	<1.04E+01	0.00E+00	1.04E+01
		Cs-134	<1.97E+00	0.00E+00	1.97E+00

(1) Effective 10JUL2014, analytical samples indicating detectable activity are reported with 2 Sigma error.



HARRIS Radiological Environmental Monitoring Analysis Report - 2014 (Appendix E)

Media Type: DW / SW Concentration (Activity): pCi/l

Sample Point 40 [INDICATOR - SSE @ 17.2 miles]

Sample ID:	364764	Sample Dates:	12/1/2014 - 12/29/2014	Nuclide	Activity	Sigma Error ¹	LLD
				Cs-137	<1.50E+00	0.00E+00	1.50E+00
				BaLa-140	<4.40E+00	0.00E+00	4.40E+00
				Be-7	<1.81E+01	0.00E+00	1.81E+01
				K-40	1.89E+02	3.69E+01	4.70E+01
				H3DWSW	<-1.7E+01	0.00E+00	2.01E+02

Media Type: FISH Concentration (Activity): pCi/kg wet

Sample Point 44 [INDICATOR - -- @ 0 miles]

Sample ID:	296093	Sample Dates:	5/22/2014 - 5/22/2014	BOTMFEEDER	Nuclide	Activity	Sigma Error ¹	LLD
					Mn-54	<1.52E+01	0.00E+00	1.52E+01
					Co-58	<1.76E+01	0.00E+00	1.76E+01
					Fe-59	<3.57E+01	0.00E+00	3.57E+01
					Co-60	<2.61E+01	0.00E+00	2.61E+01
					Zn-65	<3.60E+01	0.00E+00	3.60E+01
					Nb-95	<1.87E+01	0.00E+00	1.87E+01
					I-131	<2.95E+01	0.00E+00	2.95E+01
					Cs-134	<1.84E+01	0.00E+00	1.84E+01
					Cs-137	<1.60E+01	0.00E+00	1.60E+01
					Be-7	<1.31E+02	0.00E+00	1.31E+02
					K-40	2.65E+03	2.10E+02	1.24E+02
					Ag-110M	<1.16E+01	0.00E+00	1.16E+01
					Sb-122	<3.69E+02	0.00E+00	3.69E+02
					Sb-125	<3.41E+01	0.00E+00	3.41E+01

Sample ID:	296094	Sample Dates:	5/22/2014 - 5/22/2014	FREESWIM	Nuclide	Activity	Sigma Error ¹	LLD
					Mn-54	<2.55E+01	0.00E+00	2.55E+01
					Co-58	<1.52E+01	0.00E+00	1.52E+01
					Fe-59	<5.55E+01	0.00E+00	5.55E+01
					Co-60	<2.65E+01	0.00E+00	2.65E+01
					Zn-65	<4.74E+01	0.00E+00	4.74E+01
					Nb-95	<2.43E+01	0.00E+00	2.43E+01
					I-131	<4.31E+01	0.00E+00	4.31E+01
					Cs-134	<1.79E+01	0.00E+00	1.79E+01
					Cs-137	<2.40E+01	0.00E+00	2.40E+01
					Be-7	<1.35E+02	0.00E+00	1.35E+02
					K-40	2.84E+03	2.56E+02	3.12E+02
					Ag-110M	<2.19E+01	0.00E+00	2.19E+01
					Sb-122	<4.33E+02	0.00E+00	4.33E+02
					Sb-125	<5.05E+01	0.00E+00	5.05E+01

Sample ID:	296095	Sample Dates:	5/22/2014 - 5/22/2014	FREESWIM	Nuclide	Activity	Sigma Error ¹	LLD
					Mn-54	<1.24E+01	0.00E+00	1.24E+01
					Co-58	<1.11E+01	0.00E+00	1.11E+01
					Fe-59	<2.32E+01	0.00E+00	2.32E+01
					Co-60	<1.07E+01	0.00E+00	1.07E+01
					Zn-65	<2.69E+01	0.00E+00	2.69E+01
					Nb-95	<1.22E+01	0.00E+00	1.22E+01
					I-131	<2.51E+01	0.00E+00	2.51E+01
					Cs-134	<9.75E+00	0.00E+00	9.75E+00
					Cs-137	<1.03E+01	0.00E+00	1.03E+01
					Be-7	<1.04E+02	0.00E+00	1.04E+02
					K-40	3.44E+03	1.64E+02	9.27E+01
					Ag-110M	<9.46E+00	0.00E+00	9.46E+00
					Sb-122	<2.40E+02	0.00E+00	2.40E+02
					Sb-125	<3.08E+01	0.00E+00	3.08E+01

Sample ID:	363569	Sample Dates:	11/24/2014 - 11/24/2014	FREESWIM	Nuclide	Activity	Sigma Error ¹	LLD
					Mn-54	<8.47E+01	0.00E+00	8.47E+01
					Co-58	<7.96E+01	0.00E+00	7.96E+01
					Fe-59	<1.66E+02	0.00E+00	1.66E+02
					Co-60	<7.68E+01	0.00E+00	7.68E+01
					Zn-65	<4.94E+01	0.00E+00	4.94E+01
					Nb-95	<8.25E+01	0.00E+00	8.25E+01
					I-131	<1.30E+02	0.00E+00	1.30E+02
					Cs-134	<9.40E+01	0.00E+00	9.40E+01

(1) Effective 10JUL2014, analytical samples indicating detectable activity are reported with 2 Sigma error.



HARRIS Radiological Environmental Monitoring Analysis Report - 2014 (Appendix E)

Media Type: FISH Concentration (Activity): pCi/kg wet

Sample Point 44 [INDICATOR - -- @ 0 miles]

Sample ID:	363569	Sample Dates:	11/24/2014 - 11/24/2014	FREESWIM	Nuclide	Activity	Sigma Error ¹	LLD
					Cs-137	<7.90E+01	0.00E+00	7.90E+01
					Be-7	<5.92E+02	0.00E+00	5.92E+02
					K-40	5.46E+03	1.71E+03	1.32E+03
					Ag-110M	<7.22E+01	0.00E+00	7.22E+01
					Sb-122	<4.94E+02	0.00E+00	4.94E+02
					Sb-125	<1.69E+02	0.00E+00	1.69E+02

Sample ID:	363570	Sample Dates:	11/24/2014 - 11/24/2014	FREESWIM	Nuclide	Activity	Sigma Error ¹	LLD
					Mn-54	<1.92E+01	0.00E+00	1.92E+01
					Co-58	<2.31E+01	0.00E+00	2.31E+01
					Fe-59	<3.94E+01	0.00E+00	3.94E+01
					Co-60	<1.85E+01	0.00E+00	1.85E+01
					Zn-65	<4.87E+01	0.00E+00	4.87E+01
					Nb-95	<2.40E+01	0.00E+00	2.40E+01
					I-131	<2.76E+01	0.00E+00	2.76E+01
					Cs-134	<1.45E+01	0.00E+00	1.45E+01
					Cs-137	<1.08E+01	0.00E+00	1.08E+01
					Be-7	<1.37E+02	0.00E+00	1.37E+02
					K-40	3.60E+03	5.99E+02	2.87E+02
					Ag-110M	<1.58E+01	0.00E+00	1.58E+01
					Sb-122	<1.11E+02	0.00E+00	1.11E+02
					Sb-125	<3.37E+01	0.00E+00	3.37E+01

Sample ID:	363571	Sample Dates:	11/24/2014 - 11/24/2014	BOTMFEEDER	Nuclide	Activity	Sigma Error ¹	LLD
					Mn-54	<1.50E+01	0.00E+00	1.50E+01
					Co-58	<1.83E+01	0.00E+00	1.83E+01
					Fe-59	<5.70E+01	0.00E+00	5.70E+01
					Co-60	<3.88E+01	0.00E+00	3.88E+01
					Zn-65	<6.19E+01	0.00E+00	6.19E+01
					Nb-95	<1.90E+01	0.00E+00	1.90E+01
					I-131	<3.66E+01	0.00E+00	3.66E+01
					Cs-134	<2.70E+01	0.00E+00	2.70E+01
					Cs-137	<2.90E+01	0.00E+00	2.90E+01
					Be-7	<1.98E+02	0.00E+00	1.98E+02
					K-40	3.51E+03	6.59E+02	3.05E+02
					Ag-110M	<1.98E+01	0.00E+00	1.98E+01
					Sb-122	<2.24E+02	0.00E+00	2.24E+02
					Sb-125	<7.12E+01	0.00E+00	7.12E+01

Sample Point 45 [CONTROL - -- @ 0 miles]

Sample ID:	296086	Sample Dates:	5/20/2014 - 5/20/2014	BOTMFEEDER	Nuclide	Activity	Sigma Error ¹	LLD
					Mn-54	<2.06E+01	0.00E+00	2.06E+01
					Co-58	<2.75E+01	0.00E+00	2.75E+01
					Fe-59	<5.19E+01	0.00E+00	5.19E+01
					Co-60	<2.67E+01	0.00E+00	2.67E+01
					Zn-65	<4.65E+01	0.00E+00	4.65E+01
					Nb-95	<1.94E+01	0.00E+00	1.94E+01
					I-131	<5.02E+01	0.00E+00	5.02E+01
					Cs-134	<1.50E+01	0.00E+00	1.50E+01
					Cs-137	<2.07E+01	0.00E+00	2.07E+01
					Be-7	<1.62E+02	0.00E+00	1.62E+02
					K-40	3.41E+03	2.61E+02	1.94E+02
					Ag-110M	<1.76E+01	0.00E+00	1.76E+01
					Sb-122	<7.47E+02	0.00E+00	7.47E+02
					Sb-125	<4.59E+01	0.00E+00	4.59E+01

Sample ID:	296088	Sample Dates:	5/21/2014 - 5/21/2014	FREESWIM	Nuclide	Activity	Sigma Error ¹	LLD
					Mn-54	<2.04E+01	0.00E+00	2.04E+01
					Co-58	<3.11E+01	0.00E+00	3.11E+01
					Fe-59	<5.34E+01	0.00E+00	5.34E+01
					Co-60	<3.43E+01	0.00E+00	3.43E+01
					Zn-65	<5.99E+01	0.00E+00	5.99E+01
					Nb-95	<3.53E+01	0.00E+00	3.53E+01
					I-131	<7.86E+01	0.00E+00	7.86E+01
					Cs-134	<2.11E+01	0.00E+00	2.11E+01
					Cs-137	<2.69E+01	0.00E+00	2.69E+01

(1) Effective 10JUL2014, analytical samples indicating detectable activity are reported with 2 Sigma error.



HARRIS Radiological Environmental Monitoring Analysis Report - 2014 (Appendix E)

Media Type: FISH Concentration (Activity): pCi/kg wet

Sample Point 45 [CONTROL - -- @ 0 miles]

Sample ID:	Sample Dates:	Location:	Nuclide	Activity	Sigma Error ¹	LLD
296088	5/21/2014 - 5/21/2014	FREESWIM	Be-7	<2.18E+02	0.00E+00	2.18E+02
			K-40	3.57E+03	2.95E+02	2.81E+02
			Ag-110M	<2.51E+01	0.00E+00	2.51E+01
			Sb-122	<1.30E+03	0.00E+00	1.30E+03
			Sb-125	<6.17E+01	0.00E+00	6.17E+01
296089	5/21/2014 - 5/21/2014	FREESWIM	Mn-54	<7.23E+00	0.00E+00	7.23E+00
			Co-58	<8.60E+00	0.00E+00	8.60E+00
			Fe-59	<1.94E+01	0.00E+00	1.94E+01
			Co-60	<9.96E+00	0.00E+00	9.96E+00
			Zn-65	<2.05E+01	0.00E+00	2.05E+01
			Nb-95	<1.03E+01	0.00E+00	1.03E+01
			I-131	<2.40E+01	0.00E+00	2.40E+01
			Cs-134	<8.60E+00	0.00E+00	8.60E+00
			Cs-137	<1.01E+01	0.00E+00	1.01E+01
			Be-7	<6.80E+01	0.00E+00	6.80E+01
			K-40	3.27E+03	1.49E+02	7.90E+01
			Ag-110M	<6.66E+00	0.00E+00	6.66E+00
			Sb-122	<2.74E+02	0.00E+00	2.74E+02
			Sb-125	<1.97E+01	0.00E+00	1.97E+01
363573	11/24/2014 - 11/24/2014	FREESWIM	Mn-54	<2.10E+01	0.00E+00	2.10E+01
			Co-58	<1.24E+01	0.00E+00	1.24E+01
			Fe-59	<3.71E+01	0.00E+00	3.71E+01
			Co-60	<2.47E+01	0.00E+00	2.47E+01
			Zn-65	<5.34E+01	0.00E+00	5.34E+01
			Nb-95	<2.46E+01	0.00E+00	2.46E+01
			I-131	<2.85E+01	0.00E+00	2.85E+01
			Cs-134	<2.51E+01	0.00E+00	2.51E+01
			Cs-137	<1.64E+01	0.00E+00	1.64E+01
			Be-7	<1.42E+02	0.00E+00	1.42E+02
			K-40	2.50E+03	5.58E+02	3.79E+02
			Ag-110M	<1.82E+01	0.00E+00	1.82E+01
			Sb-122	<2.06E+02	0.00E+00	2.06E+02
			Sb-125	<4.98E+01	0.00E+00	4.98E+01
363574	11/24/2014 - 11/24/2014	FREESWIM	Mn-54	<2.32E+01	0.00E+00	2.32E+01
			Co-58	<1.86E+01	0.00E+00	1.86E+01
			Fe-59	<6.08E+01	0.00E+00	6.08E+01
			Co-60	<2.77E+01	0.00E+00	2.77E+01
			Zn-65	<5.41E+01	0.00E+00	5.41E+01
			Nb-95	<3.00E+01	0.00E+00	3.00E+01
			I-131	<4.50E+01	0.00E+00	4.50E+01
			Cs-134	<2.75E+01	0.00E+00	2.75E+01
			Cs-137	<2.98E+01	0.00E+00	2.98E+01
			Be-7	<2.21E+02	0.00E+00	2.21E+02
			K-40	3.80E+03	7.12E+02	4.64E+02
			Ag-110M	<2.50E+01	0.00E+00	2.50E+01
			Sb-122	<3.09E+02	0.00E+00	3.09E+02
			Sb-125	<6.23E+01	0.00E+00	6.23E+01
363575	11/24/2014 - 11/24/2014	BOTMFEEDER	Mn-54	<5.70E+01	0.00E+00	5.70E+01
			Co-58	<6.69E+01	0.00E+00	6.69E+01
			Fe-59	<1.54E+02	0.00E+00	1.54E+02
			Co-60	<4.35E+01	0.00E+00	4.35E+01
			Zn-65	<1.82E+02	0.00E+00	1.82E+02
			Nb-95	<5.37E+01	0.00E+00	5.37E+01
			I-131	<8.42E+01	0.00E+00	8.42E+01
			Cs-134	<5.46E+01	0.00E+00	5.46E+01
			Cs-137	<5.20E+01	0.00E+00	5.20E+01
			Be-7	<4.45E+02	0.00E+00	4.45E+02
			K-40	2.09E+04	2.63E+03	7.90E+02
Ag-110M	<5.14E+01	0.00E+00	5.14E+01			

(1) Effective 10JUL2014, analytical samples indicating detectable activity are reported with 2 Sigma error.



HARRIS Radiological Environmental Monitoring Analysis Report - 2014 (Appendix E)

Media Type: FISH Concentration (Activity): pCi/kg wet

Sample Point 45 [CONTROL - -- @ 0 miles]

Sample ID:	Sample Dates:	BOTMFEEDER	Nuclide	Activity	Sigma Error ¹	LLD
363575	11/24/2014 - 11/24/2014		Sb-122	<5.62E+02	0.00E+00	5.62E+02
			Sb-125	<1.07E+02	0.00E+00	1.07E+02

Media Type: GROUND WATER Concentration (Activity): pCi/l

Sample Point 57 [INDICATOR - SSW @ 0.4 miles]

Sample ID:	Sample Dates:	Nuclide	Activity	Sigma Error ¹	LLD
281583	2/18/2014 - 2/18/2014	Mn-54	<6.75E+00	0.00E+00	6.75E+00
		Co-58	<7.48E+00	0.00E+00	7.48E+00
		Fe-59	<1.58E+01	0.00E+00	1.58E+01
		Co-60	<9.92E+00	0.00E+00	9.92E+00
		Zn-65	<2.09E+01	0.00E+00	2.09E+01
		Zr-95	<1.25E+01	0.00E+00	1.25E+01
		Nb-95	<9.29E+00	0.00E+00	9.29E+00
		I-131	<1.08E+01	0.00E+00	1.08E+01
		Cs-134	<7.72E+00	0.00E+00	7.72E+00
		Cs-137	<8.84E+00	0.00E+00	8.84E+00
		BaLa-140	<1.20E+01	0.00E+00	1.20E+01
		Be-7	<5.80E+01	0.00E+00	5.80E+01
		K-40	<1.46E+02	0.00E+00	1.46E+02
		H3GW	<-1.1E+02	0.00E+00	1.97E+02

Sample ID:	Sample Dates:	Nuclide	Activity	Sigma Error ¹	LLD
292712	5/28/2014 - 5/28/2014	Mn-54	<1.01E+01	0.00E+00	1.01E+01
		Co-58	<7.50E+00	0.00E+00	7.50E+00
		Fe-59	<5.95E+00	0.00E+00	5.95E+00
		Co-60	<7.20E+00	0.00E+00	7.20E+00
		Zn-65	<2.13E+01	0.00E+00	2.13E+01
		Zr-95	<1.24E+01	0.00E+00	1.24E+01
		Nb-95	<9.87E+00	0.00E+00	9.87E+00
		I-131	<1.18E+01	0.00E+00	1.18E+01
		Cs-134	<1.02E+01	0.00E+00	1.02E+01
		Cs-137	<9.66E+00	0.00E+00	9.66E+00
		BaLa-140	<1.27E+01	0.00E+00	1.27E+01
		Be-7	<7.38E+01	0.00E+00	7.38E+01
		K-40	<1.65E+02	0.00E+00	1.65E+02
		H3GW	<3.12E+01	0.00E+00	1.93E+02

Sample ID:	Sample Dates:	Nuclide	Activity	Sigma Error ¹	LLD
350749	8/26/2014 - 8/26/2014	Mn-54	<6.01E+00	0.00E+00	6.01E+00
		Co-58	<6.26E+00	0.00E+00	6.26E+00
		Fe-59	<1.17E+01	0.00E+00	1.17E+01
		Co-60	<5.33E+00	0.00E+00	5.33E+00
		Zn-65	<1.25E+01	0.00E+00	1.25E+01
		Zr-95	<1.13E+01	0.00E+00	1.13E+01
		Nb-95	<6.64E+00	0.00E+00	6.64E+00
		I-131	<9.66E+00	0.00E+00	9.66E+00
		Cs-134	<6.38E+00	0.00E+00	6.38E+00
		Cs-137	<5.09E+00	0.00E+00	5.09E+00
		BaLa-140	<7.03E+00	0.00E+00	7.03E+00
		Be-7	<4.07E+01	0.00E+00	4.07E+01
		K-40	3.03E+02	8.54E+01	1.04E+02
		H3GW	<7.13E+01	0.00E+00	1.84E+02

Sample ID:	Sample Dates:	Nuclide	Activity	Sigma Error ¹	LLD
359136	11/6/2014 - 11/6/2014	Mn-54	<7.95E+00	0.00E+00	7.95E+00
		Co-58	<6.56E+00	0.00E+00	6.56E+00
		Fe-59	<1.50E+01	0.00E+00	1.50E+01
		Co-60	<8.21E+00	0.00E+00	8.21E+00
		Zn-65	<1.29E+01	0.00E+00	1.29E+01
		Zr-95	<1.20E+01	0.00E+00	1.20E+01
		Nb-95	<8.01E+00	0.00E+00	8.01E+00
		I-131	<9.14E+00	0.00E+00	9.14E+00
		Cs-134	<7.80E+00	0.00E+00	7.80E+00
		Cs-137	<7.74E+00	0.00E+00	7.74E+00
		BaLa-140	<9.44E+00	0.00E+00	9.44E+00

(1) Effective 10JUL2014, analytical samples indicating detectable activity are reported with 2 Sigma error.



HARRIS Radiological Environmental Monitoring Analysis Report - 2014 (Appendix E)

Media Type: GROUND WATER Concentration (Activity): pCi/l

Sample Point 57 [INDICATOR - SSW @ 0.4 miles]

Sample ID:	Sample Dates:	Nuclide	Activity	Sigma Error ¹	LLD
359136	11/6/2014 - 11/6/2014	Be-7	<4.76E+01	0.00E+00	4.76E+01
		K-40	<1.04E+02	0.00E+00	1.04E+02
		H3GW	<-1.6E+01	0.00E+00	1.84E+02

Sample Point 59 [INDICATOR - NNE @ 0.5 miles]

Sample ID:	Sample Dates:	Nuclide	Activity	Sigma Error ¹	LLD
281584	2/17/2014 - 2/17/2014	Mn-54	<7.50E+00	0.00E+00	7.50E+00
		Co-58	<7.32E+00	0.00E+00	7.32E+00
		Fe-59	<1.83E+01	0.00E+00	1.83E+01
		Co-60	<4.22E+00	0.00E+00	4.22E+00
		Zn-65	<1.83E+01	0.00E+00	1.83E+01
		Zr-95	<1.33E+01	0.00E+00	1.33E+01
		Nb-95	<7.04E+00	0.00E+00	7.04E+00
		I-131	<1.30E+01	0.00E+00	1.30E+01
		Cs-134	<7.14E+00	0.00E+00	7.14E+00
		Cs-137	<7.67E+00	0.00E+00	7.67E+00
		BaLa-140	<1.38E+01	0.00E+00	1.38E+01
		Be-7	<6.92E+01	0.00E+00	6.92E+01
		K-40	3.45E+02	4.84E+01	9.91E+01
		H3GW	<7.26E+00	0.00E+00	1.99E+02

Sample ID:	Sample Dates:	Nuclide	Activity	Sigma Error ¹	LLD
292713	5/27/2014 - 5/27/2014	Mn-54	<6.14E+00	0.00E+00	6.14E+00
		Co-58	<5.76E+00	0.00E+00	5.76E+00
		Fe-59	<1.26E+01	0.00E+00	1.26E+01
		Co-60	<5.66E+00	0.00E+00	5.66E+00
		Zn-65	<1.24E+01	0.00E+00	1.24E+01
		Zr-95	<1.01E+01	0.00E+00	1.01E+01
		Nb-95	<7.20E+00	0.00E+00	7.20E+00
		I-131	<1.33E+01	0.00E+00	1.33E+01
		Cs-134	<5.85E+00	0.00E+00	5.85E+00
		Cs-137	<6.22E+00	0.00E+00	6.22E+00
		BaLa-140	<8.08E+00	0.00E+00	8.08E+00
		Be-7	<5.66E+01	0.00E+00	5.66E+01
		K-40	6.35E+02	4.12E+01	5.01E+01
		H3GW	<-4.9E+01	0.00E+00	1.96E+02

Sample ID:	Sample Dates:	Nuclide	Activity	Sigma Error ¹	LLD
350750	8/25/2014 - 8/25/2014	Mn-54	<5.54E+00	0.00E+00	5.54E+00
		Co-58	<5.12E+00	0.00E+00	5.12E+00
		Fe-59	<8.69E+00	0.00E+00	8.69E+00
		Co-60	<4.53E+00	0.00E+00	4.53E+00
		Zn-65	<1.11E+01	0.00E+00	1.11E+01
		Zr-95	<9.60E+00	0.00E+00	9.60E+00
		Nb-95	<7.15E+00	0.00E+00	7.15E+00
		I-131	<6.02E+00	0.00E+00	6.02E+00
		Cs-134	<6.66E+00	0.00E+00	6.66E+00
		Cs-137	<5.79E+00	0.00E+00	5.79E+00
		BaLa-140	<6.04E+00	0.00E+00	6.04E+00
		Be-7	<4.03E+01	0.00E+00	4.03E+01
		K-40	1.28E+02	6.20E+01	7.69E+01
		H3GW	<-1.2E+01	0.00E+00	1.84E+02

Sample ID:	Sample Dates:	Nuclide	Activity	Sigma Error ¹	LLD
359137	11/5/2014 - 11/5/2014	Mn-54	<4.10E+00	0.00E+00	4.10E+00
		Co-58	<5.17E+00	0.00E+00	5.17E+00
		Fe-59	<1.08E+01	0.00E+00	1.08E+01
		Co-60	<5.39E+00	0.00E+00	5.39E+00
		Zn-65	<1.09E+01	0.00E+00	1.09E+01
		Zr-95	<1.07E+01	0.00E+00	1.07E+01
		Nb-95	<5.80E+00	0.00E+00	5.80E+00
		I-131	<8.49E+00	0.00E+00	8.49E+00
		Cs-134	<4.89E+00	0.00E+00	4.89E+00
		Cs-137	<4.72E+00	0.00E+00	4.72E+00
		BaLa-140	<5.97E+00	0.00E+00	5.97E+00
		Be-7	<3.37E+01	0.00E+00	3.37E+01

(1) Effective 10JUL2014, analytical samples indicating detectable activity are reported with 2 Sigma error.



HARRIS Radiological Environmental Monitoring Analysis Report - 2014 (Appendix E)

Media Type: GROUND WATER Concentration (Activity): pCi/l

Sample Point 59 [INDICATOR - NNE @ 0.5 miles]

Sample ID:	Sample Dates:	Nuclide	Activity	Sigma Error ¹	LLD
359137	11/5/2014 - 11/5/2014	K-40	<9.46E+01	0.00E+00	9.46E+01
		H3GW	<-7.4E+01	0.00E+00	1.84E+02

Sample Point 60 [INDICATOR - ESE @ 0.5 miles]

Sample ID:	Sample Dates:	Nuclide	Activity	Sigma Error ¹	LLD
281585	2/18/2014 - 2/18/2014	Mn-54	<6.12E+00	0.00E+00	6.12E+00
		Co-58	<5.63E+00	0.00E+00	5.63E+00
		Fe-59	<1.28E+01	0.00E+00	1.28E+01
		Co-60	<7.52E+00	0.00E+00	7.52E+00
		Zn-65	<1.42E+01	0.00E+00	1.42E+01
		Zr-95	<9.42E+00	0.00E+00	9.42E+00
		Nb-95	<6.54E+00	0.00E+00	6.54E+00
		I-131	<1.03E+01	0.00E+00	1.03E+01
		Cs-134	<5.86E+00	0.00E+00	5.86E+00
		Cs-137	<6.62E+00	0.00E+00	6.62E+00
		BaLa-140	<8.72E+00	0.00E+00	8.72E+00
		Be-7	<5.55E+01	0.00E+00	5.55E+01
		K-40	3.40E+02	5.02E+01	5.48E+01
		H3GW	<-9.9E+01	0.00E+00	1.98E+02

Sample ID:	Sample Dates:	Nuclide	Activity	Sigma Error ¹	LLD
292714	5/28/2014 - 5/28/2014	Mn-54	<7.30E+00	0.00E+00	7.30E+00
		Co-58	<6.55E+00	0.00E+00	6.55E+00
		Fe-59	<1.65E+01	0.00E+00	1.65E+01
		Co-60	<7.79E+00	0.00E+00	7.79E+00
		Zn-65	<1.66E+01	0.00E+00	1.66E+01
		Zr-95	<1.42E+01	0.00E+00	1.42E+01
		Nb-95	<8.51E+00	0.00E+00	8.51E+00
		I-131	<1.31E+01	0.00E+00	1.31E+01
		Cs-134	<6.15E+00	0.00E+00	6.15E+00
		Cs-137	<7.50E+00	0.00E+00	7.50E+00
		BaLa-140	<9.70E+00	0.00E+00	9.70E+00
		Be-7	<7.11E+01	0.00E+00	7.11E+01
		K-40	3.48E+02	4.77E+01	7.20E+01
		H3GW	<-4.3E+01	0.00E+00	1.94E+02

Sample ID:	Sample Dates:	Nuclide	Activity	Sigma Error ¹	LLD
350751	8/26/2014 - 8/26/2014	Mn-54	<6.75E+00	0.00E+00	6.75E+00
		Co-58	<6.54E+00	0.00E+00	6.54E+00
		Fe-59	<8.58E+00	0.00E+00	8.58E+00
		Co-60	<6.32E+00	0.00E+00	6.32E+00
		Zn-65	<1.17E+01	0.00E+00	1.17E+01
		Zr-95	<1.13E+01	0.00E+00	1.13E+01
		Nb-95	<5.99E+00	0.00E+00	5.99E+00
		I-131	<6.08E+00	0.00E+00	6.08E+00
		Cs-134	<6.85E+00	0.00E+00	6.85E+00
		Cs-137	<6.30E+00	0.00E+00	6.30E+00
		BaLa-140	<8.05E+00	0.00E+00	8.05E+00
		Be-7	<4.49E+01	0.00E+00	4.49E+01
		K-40	6.47E+01	7.32E+01	1.19E+02
		H3GW	<1.89E+01	0.00E+00	1.82E+02

Sample ID:	Sample Dates:	Nuclide	Activity	Sigma Error ¹	LLD
359138	11/6/2014 - 11/6/2014	Mn-54	<6.07E+00	0.00E+00	6.07E+00
		Co-58	<5.79E+00	0.00E+00	5.79E+00
		Fe-59	<1.20E+01	0.00E+00	1.20E+01
		Co-60	<6.12E+00	0.00E+00	6.12E+00
		Zn-65	<1.17E+01	0.00E+00	1.17E+01
		Zr-95	<1.03E+01	0.00E+00	1.03E+01
		Nb-95	<5.88E+00	0.00E+00	5.88E+00
		I-131	<7.43E+00	0.00E+00	7.43E+00
		Cs-134	<7.08E+00	0.00E+00	7.08E+00
		Cs-137	<5.10E+00	0.00E+00	5.10E+00
		BaLa-140	<9.59E+00	0.00E+00	9.59E+00
		Be-7	<4.39E+01	0.00E+00	4.39E+01
		K-40	3.14E+02	7.92E+01	8.37E+01

(1) Effective 10JUL2014, analytical samples indicating detectable activity are reported with 2 Sigma error.



HARRIS Radiological Environmental Monitoring Analysis Report - 2014 (Appendix E)

Media Type: GROUND WATER Concentration (Activity): pCi/l

Sample Point 60 [INDICATOR - ESE @ 0.5 miles]

Sample ID:	Sample Dates:	Nuclide	Activity	Sigma Error ¹	LLD
359138	11/6/2014 - 11/6/2014	H3GW	<-4.4E+01	0.00E+00	1.83E+02

Sample Point 68 [INDICATOR - W @ 0.2 miles]

Sample ID:	Sample Dates:	Nuclide	Activity	Sigma Error ¹	LLD
281586	2/18/2014 - 2/18/2014	Mn-54	<6.09E+00	0.00E+00	6.09E+00
		Co-58	<6.72E+00	0.00E+00	6.72E+00
		Fe-59	<1.17E+01	0.00E+00	1.17E+01
		Co-60	<7.60E+00	0.00E+00	7.60E+00
		Zn-65	<1.37E+01	0.00E+00	1.37E+01
		Zr-95	<1.15E+01	0.00E+00	1.15E+01
		Nb-95	<6.67E+00	0.00E+00	6.67E+00
		I-131	<1.04E+01	0.00E+00	1.04E+01
		Cs-134	<5.29E+00	0.00E+00	5.29E+00
		Cs-137	<6.79E+00	0.00E+00	6.79E+00
		BaLa-140	<8.97E+00	0.00E+00	8.97E+00
		Be-7	<5.33E+01	0.00E+00	5.33E+01
		K-40	1.34E+02	2.34E+01	6.47E+01
		H3GW	<-2.7E+01	0.00E+00	1.98E+02

Sample ID:	Sample Dates:	Nuclide	Activity	Sigma Error ¹	LLD
292715	5/27/2014 - 5/27/2014	Mn-54	<7.97E+00	0.00E+00	7.97E+00
		Co-58	<7.17E+00	0.00E+00	7.17E+00
		Fe-59	<1.75E+01	0.00E+00	1.75E+01
		Co-60	<9.96E+00	0.00E+00	9.96E+00
		Zn-65	<1.41E+01	0.00E+00	1.41E+01
		Zr-95	<1.30E+01	0.00E+00	1.30E+01
		Nb-95	<7.07E+00	0.00E+00	7.07E+00
		I-131	<9.54E+00	0.00E+00	9.54E+00
		Cs-134	<5.06E+00	0.00E+00	5.06E+00
		Cs-137	<7.87E+00	0.00E+00	7.87E+00
		BaLa-140	<1.44E+01	0.00E+00	1.44E+01
		Be-7	<5.26E+01	0.00E+00	5.26E+01
		K-40	1.02E+02	3.32E+01	8.08E+01
		H3GW	<-7.5E+01	0.00E+00	1.95E+02

Sample ID:	Sample Dates:	Nuclide	Activity	Sigma Error ¹	LLD
350752	8/25/2014 - 8/25/2014	Mn-54	<5.63E+00	0.00E+00	5.63E+00
		Co-58	<5.70E+00	0.00E+00	5.70E+00
		Fe-59	<1.23E+01	0.00E+00	1.23E+01
		Co-60	<4.54E+00	0.00E+00	4.54E+00
		Zn-65	<1.25E+01	0.00E+00	1.25E+01
		Zr-95	<1.04E+01	0.00E+00	1.04E+01
		Nb-95	<5.72E+00	0.00E+00	5.72E+00
		I-131	<8.78E+00	0.00E+00	8.78E+00
		Cs-134	<5.80E+00	0.00E+00	5.80E+00
		Cs-137	<5.02E+00	0.00E+00	5.02E+00
		BaLa-140	<9.85E+00	0.00E+00	9.85E+00
		Be-7	<4.64E+01	0.00E+00	4.64E+01
		K-40	6.11E+01	4.77E+01	6.88E+01
		H3GW	<1.29E+02	0.00E+00	1.84E+02

Sample ID:	Sample Dates:	Nuclide	Activity	Sigma Error ¹	LLD
359139	11/5/2014 - 11/5/2014	Mn-54	<7.00E+00	0.00E+00	7.00E+00
		Co-58	<8.07E+00	0.00E+00	8.07E+00
		Fe-59	<1.44E+01	0.00E+00	1.44E+01
		Co-60	<6.54E+00	0.00E+00	6.54E+00
		Zn-65	<1.59E+01	0.00E+00	1.59E+01
		Zr-95	<1.09E+01	0.00E+00	1.09E+01
		Nb-95	<6.45E+00	0.00E+00	6.45E+00
		I-131	<8.96E+00	0.00E+00	8.96E+00
		Cs-134	<7.83E+00	0.00E+00	7.83E+00
		Cs-137	<6.60E+00	0.00E+00	6.60E+00
		BaLa-140	<1.19E+01	0.00E+00	1.19E+01
		Be-7	<5.41E+01	0.00E+00	5.41E+01
		K-40	3.16E+02	9.66E+01	1.04E+02

(1) Effective 10JUL2014, analytical samples indicating detectable activity are reported with 2 Sigma error.



HARRIS Radiological Environmental Monitoring Analysis Report - 2014 (Appendix E)

Media Type: GROUND WATER Concentration (Activity): pCi/l

Sample Point 68 [INDICATOR - W @ 0.2 miles]

Sample ID:	Sample Dates:	Nuclide	Activity	Sigma Error ¹	LLD
359139	11/5/2014 - 11/5/2014	H3GW	<-2.1E+01	0.00E+00	1.83E+02

Sample Point 69 [INDICATOR - NNE @ 0.2 miles]

Sample ID:	Sample Dates:	Nuclide	Activity	Sigma Error ¹	LLD
281587	2/18/2014 - 2/18/2014	Mn-54	<6.81E+00	0.00E+00	6.81E+00
		Co-58	<6.52E+00	0.00E+00	6.52E+00
		Fe-59	<1.40E+01	0.00E+00	1.40E+01
		Co-60	<7.50E+00	0.00E+00	7.50E+00
		Zn-65	<1.39E+01	0.00E+00	1.39E+01
		Zr-95	<1.22E+01	0.00E+00	1.22E+01
		Nb-95	<7.05E+00	0.00E+00	7.05E+00
		I-131	<1.18E+01	0.00E+00	1.18E+01
		Cs-134	<6.26E+00	0.00E+00	6.26E+00
		Cs-137	<6.47E+00	0.00E+00	6.47E+00
		BaLa-140	<1.08E+01	0.00E+00	1.08E+01
		Be-7	<5.56E+01	0.00E+00	5.56E+01
		K-40	2.60E+02	4.00E+01	6.58E+01
		H3GW	<-1.3E+02	0.00E+00	1.98E+02

Sample ID:	Sample Dates:	Nuclide	Activity	Sigma Error ¹	LLD
292716	5/27/2014 - 5/27/2014	Mn-54	<6.48E+00	0.00E+00	6.48E+00
		Co-58	<6.31E+00	0.00E+00	6.31E+00
		Fe-59	<1.39E+01	0.00E+00	1.39E+01
		Co-60	<6.58E+00	0.00E+00	6.58E+00
		Zn-65	<1.40E+01	0.00E+00	1.40E+01
		Zr-95	<1.19E+01	0.00E+00	1.19E+01
		Nb-95	<7.00E+00	0.00E+00	7.00E+00
		I-131	<1.25E+01	0.00E+00	1.25E+01
		Cs-134	<5.53E+00	0.00E+00	5.53E+00
		Cs-137	<7.17E+00	0.00E+00	7.17E+00
		BaLa-140	<1.20E+01	0.00E+00	1.20E+01
		Be-7	<5.98E+01	0.00E+00	5.98E+01
		K-40	2.53E+02	5.08E+01	7.42E+01
		H3GW	<-9.7E+01	0.00E+00	1.96E+02

Sample ID:	Sample Dates:	Nuclide	Activity	Sigma Error ¹	LLD
350753	8/25/2014 - 8/25/2014	Mn-54	<4.91E+00	0.00E+00	4.91E+00
		Co-58	<6.31E+00	0.00E+00	6.31E+00
		Fe-59	<8.96E+00	0.00E+00	8.96E+00
		Co-60	<5.69E+00	0.00E+00	5.69E+00
		Zn-65	<1.42E+01	0.00E+00	1.42E+01
		Zr-95	<1.17E+01	0.00E+00	1.17E+01
		Nb-95	<6.29E+00	0.00E+00	6.29E+00
		I-131	<6.81E+00	0.00E+00	6.81E+00
		Cs-134	<6.75E+00	0.00E+00	6.75E+00
		Cs-137	<6.03E+00	0.00E+00	6.03E+00
		BaLa-140	<5.79E+00	0.00E+00	5.79E+00
		Be-7	<4.44E+01	0.00E+00	4.44E+01
		K-40	7.46E+01	6.11E+01	9.33E+01
		H3GW	<-5.0E+01	0.00E+00	1.82E+02

Sample ID:	Sample Dates:	Nuclide	Activity	Sigma Error ¹	LLD
359140	11/5/2014 - 11/5/2014	Mn-54	<4.94E+00	0.00E+00	4.94E+00
		Co-58	<5.70E+00	0.00E+00	5.70E+00
		Fe-59	<1.16E+01	0.00E+00	1.16E+01
		Co-60	<7.03E+00	0.00E+00	7.03E+00
		Zn-65	<8.94E+00	0.00E+00	8.94E+00
		Zr-95	<1.06E+01	0.00E+00	1.06E+01
		Nb-95	<6.47E+00	0.00E+00	6.47E+00
		I-131	<7.11E+00	0.00E+00	7.11E+00
		Cs-134	<5.27E+00	0.00E+00	5.27E+00
		Cs-137	<5.42E+00	0.00E+00	5.42E+00
		BaLa-140	<8.69E+00	0.00E+00	8.69E+00
		Be-7	<4.72E+01	0.00E+00	4.72E+01
		K-40	7.95E+01	5.24E+01	7.23E+01

(1) Effective 10JUL2014, analytical samples indicating detectable activity are reported with 2 Sigma error.



HARRIS Radiological Environmental Monitoring Analysis Report - 2014 (Appendix E)

Media Type: GROUND WATER Concentration (Activity): pCi/l

Sample Point 69 [INDICATOR - NNE @ 0.2 miles]

Sample ID:	Sample Dates:	Nuclide	Activity	Sigma Error ¹	LLD
359140	11/5/2014 - 11/5/2014	H3GW	<-5.6E+01	0.00E+00	1.83E+02

Sample Point 70 [INDICATOR - E @ 0.4 miles]

Sample ID:	Sample Dates:	Nuclide	Activity	Sigma Error ¹	LLD
281588	2/17/2014 - 2/17/2014	Mn-54	<6.27E+00	0.00E+00	6.27E+00
		Co-58	<6.94E+00	0.00E+00	6.94E+00
		Fe-59	<1.46E+01	0.00E+00	1.46E+01
		Co-60	<8.72E+00	0.00E+00	8.72E+00
		Zn-65	<1.28E+01	0.00E+00	1.28E+01
		Zr-95	<1.28E+01	0.00E+00	1.28E+01
		Nb-95	<7.39E+00	0.00E+00	7.39E+00
		I-131	<1.19E+01	0.00E+00	1.19E+01
		Cs-134	<5.77E+00	0.00E+00	5.77E+00
		Cs-137	<6.56E+00	0.00E+00	6.56E+00
		BaLa-140	<1.09E+01	0.00E+00	1.09E+01
		Be-7	<4.38E+01	0.00E+00	4.38E+01
		K-40	1.01E+02	3.86E+01	6.37E+01
		H3GW	<-7.5E+01	0.00E+00	1.99E+02

Sample ID:	Sample Dates:	Nuclide	Activity	Sigma Error ¹	LLD
292717	5/27/2014 - 5/27/2014	Mn-54	<5.02E+00	0.00E+00	5.02E+00
		Co-58	<5.37E+00	0.00E+00	5.37E+00
		Fe-59	<8.91E+00	0.00E+00	8.91E+00
		Co-60	<5.76E+00	0.00E+00	5.76E+00
		Zn-65	<9.25E+00	0.00E+00	9.25E+00
		Zr-95	<9.25E+00	0.00E+00	9.25E+00
		Nb-95	<6.06E+00	0.00E+00	6.06E+00
		I-131	<1.14E+01	0.00E+00	1.14E+01
		Cs-134	<4.78E+00	0.00E+00	4.78E+00
		Cs-137	<5.20E+00	0.00E+00	5.20E+00
		BaLa-140	<9.83E+00	0.00E+00	9.83E+00
		Be-7	<4.50E+01	0.00E+00	4.50E+01
		K-40	3.18E+02	3.44E+01	4.22E+01
		H3GW	<7.71E+01	0.00E+00	1.94E+02

Sample ID:	Sample Dates:	Nuclide	Activity	Sigma Error ¹	LLD
350754	8/25/2014 - 8/25/2014	Mn-54	<5.20E+00	0.00E+00	5.20E+00
		Co-58	<5.46E+00	0.00E+00	5.46E+00
		Fe-59	<5.42E+00	0.00E+00	5.42E+00
		Co-60	<6.70E+00	0.00E+00	6.70E+00
		Zn-65	<1.19E+01	0.00E+00	1.19E+01
		Zr-95	<8.24E+00	0.00E+00	8.24E+00
		Nb-95	<6.76E+00	0.00E+00	6.76E+00
		I-131	<1.07E+01	0.00E+00	1.07E+01
		Cs-134	<5.55E+00	0.00E+00	5.55E+00
		Cs-137	<5.79E+00	0.00E+00	5.79E+00
		BaLa-140	<8.69E+00	0.00E+00	8.69E+00
		Be-7	<4.39E+01	0.00E+00	4.39E+01
		K-40	7.00E+01	3.65E+01	3.91E+01
		H3GW	<7.10E+01	0.00E+00	1.83E+02

Sample ID:	Sample Dates:	Nuclide	Activity	Sigma Error ¹	LLD
359141	11/5/2014 - 11/5/2014	Mn-54	<6.00E+00	0.00E+00	6.00E+00
		Co-58	<4.94E+00	0.00E+00	4.94E+00
		Fe-59	<1.32E+01	0.00E+00	1.32E+01
		Co-60	<6.34E+00	0.00E+00	6.34E+00
		Zn-65	<1.19E+01	0.00E+00	1.19E+01
		Zr-95	<9.87E+00	0.00E+00	9.87E+00
		Nb-95	<6.27E+00	0.00E+00	6.27E+00
		I-131	<1.01E+01	0.00E+00	1.01E+01
		Cs-134	<6.48E+00	0.00E+00	6.48E+00
		Cs-137	<7.06E+00	0.00E+00	7.06E+00
		BaLa-140	<1.17E+01	0.00E+00	1.17E+01
		Be-7	<3.70E+01	0.00E+00	3.70E+01
		K-40	5.88E+01	4.67E+01	6.76E+01

(1) Effective 10JUL2014, analytical samples indicating detectable activity are reported with 2 Sigma error.



HARRIS Radiological Environmental Monitoring Analysis Report - 2014 (Appendix E)

Media Type: GROUND WATER Concentration (Activity): pCi/l

Sample Point 70 [INDICATOR - E @ 0.4 miles]

Sample ID:	Sample Dates:	Nuclide	Activity	Sigma Error ¹	LLD
359141	11/5/2014 - 11/5/2014	H3GW	<-5.1E+01	0.00E+00	1.84E+02

Sample Point 71 [INDICATOR - SE @ 0.3 miles]

Sample ID:	Sample Dates:	Nuclide	Activity	Sigma Error ¹	LLD
281589	2/17/2014 - 2/17/2014	Mn-54	<5.62E+00	0.00E+00	5.62E+00
		Co-58	<6.82E+00	0.00E+00	6.82E+00
		Fe-59	<1.46E+01	0.00E+00	1.46E+01
		Co-60	<8.49E+00	0.00E+00	8.49E+00
		Zn-65	<1.18E+01	0.00E+00	1.18E+01
		Zr-95	<1.04E+01	0.00E+00	1.04E+01
		Nb-95	<6.37E+00	0.00E+00	6.37E+00
		I-131	<8.95E+00	0.00E+00	8.95E+00
		Cs-134	<6.16E+00	0.00E+00	6.16E+00
		Cs-137	<6.62E+00	0.00E+00	6.62E+00
		BaLa-140	<1.08E+01	0.00E+00	1.08E+01
		Be-7	<4.83E+01	0.00E+00	4.83E+01
		K-40	1.15E+02	2.55E+01	5.50E+01
		H3GW	<-4.4E+01	0.00E+00	1.99E+02

Sample ID:	Sample Dates:	Nuclide	Activity	Sigma Error ¹	LLD
292718	5/27/2014 - 5/27/2014	Mn-54	<5.34E+00	0.00E+00	5.34E+00
		Co-58	<4.52E+00	0.00E+00	4.52E+00
		Fe-59	<9.25E+00	0.00E+00	9.25E+00
		Co-60	<5.34E+00	0.00E+00	5.34E+00
		Zn-65	<1.01E+01	0.00E+00	1.01E+01
		Zr-95	<7.53E+00	0.00E+00	7.53E+00
		Nb-95	<5.34E+00	0.00E+00	5.34E+00
		I-131	<8.89E+00	0.00E+00	8.89E+00
		Cs-134	<4.22E+00	0.00E+00	4.22E+00
		Cs-137	<5.24E+00	0.00E+00	5.24E+00
		BaLa-140	<8.98E+00	0.00E+00	8.98E+00
		Be-7	<3.80E+01	0.00E+00	3.80E+01
		K-40	1.47E+02	3.69E+01	4.81E+01
		H3GW	<-5.6E+01	0.00E+00	1.95E+02

Sample ID:	Sample Dates:	Nuclide	Activity	Sigma Error ¹	LLD
354593	8/26/2014 - 8/26/2014	Mn-54	<5.65E+00	0.00E+00	5.65E+00
		Co-58	<5.23E+00	0.00E+00	5.23E+00
		Fe-59	<1.20E+01	0.00E+00	1.20E+01
		Co-60	<5.30E+00	0.00E+00	5.30E+00
		Zn-65	<1.06E+01	0.00E+00	1.06E+01
		Zr-95	<1.12E+01	0.00E+00	1.12E+01
		Nb-95	<6.71E+00	0.00E+00	6.71E+00
		I-131	<1.08E+01	0.00E+00	1.08E+01
		Cs-134	<5.30E+00	0.00E+00	5.30E+00
		Cs-137	<6.41E+00	0.00E+00	6.41E+00
		BaLa-140	<9.50E+00	0.00E+00	9.50E+00
		Be-7	<4.65E+01	0.00E+00	4.65E+01
		K-40	3.56E+02	8.42E+01	8.46E+01
		H3GW	<4.71E+01	0.00E+00	1.82E+02

Sample ID:	Sample Dates:	Nuclide	Activity	Sigma Error ¹	LLD
359142	11/5/2014 - 11/5/2014	Mn-54	<5.02E+00	0.00E+00	5.02E+00
		Co-58	<5.09E+00	0.00E+00	5.09E+00
		Fe-59	<1.29E+01	0.00E+00	1.29E+01
		Co-60	<5.40E+00	0.00E+00	5.40E+00
		Zn-65	<9.12E+00	0.00E+00	9.12E+00
		Zr-95	<7.71E+00	0.00E+00	7.71E+00
		Nb-95	<5.42E+00	0.00E+00	5.42E+00
		I-131	<8.12E+00	0.00E+00	8.12E+00
		Cs-134	<4.06E+00	0.00E+00	4.06E+00
		Cs-137	<4.86E+00	0.00E+00	4.86E+00
		BaLa-140	<1.14E+01	0.00E+00	1.14E+01
		Be-7	<3.83E+01	0.00E+00	3.83E+01
		K-40	3.24E+01	2.47E+01	3.81E+01

(1) Effective 10JUL2014, analytical samples indicating detectable activity are reported with 2 Sigma error.



HARRIS Radiological Environmental Monitoring Analysis Report - 2014 (Appendix E)

Media Type: GROUND WATER Concentration (Activity): pCi/l

Sample Point 71 [INDICATOR - SE @ 0.3 miles]

Sample ID:	Sample Dates:	Nuclide	Activity	Sigma Error ¹	LLD
359142	11/5/2014 - 11/5/2014	H3GW	<-6.9E+01	0.00E+00	1.83E+02

Sample Point 72 [INDICATOR - SE @ 0.2 miles]

Sample ID:	Sample Dates:	Nuclide	Activity	Sigma Error ¹	LLD
281590	2/17/2014 - 2/17/2014	Mn-54	<8.28E+00	0.00E+00	8.28E+00
		Co-58	<6.62E+00	0.00E+00	6.62E+00
		Fe-59	<1.77E+01	0.00E+00	1.77E+01
		Co-60	<6.88E+00	0.00E+00	6.88E+00
		Zn-65	<2.10E+01	0.00E+00	2.10E+01
		Zr-95	<1.37E+01	0.00E+00	1.37E+01
		Nb-95	<1.20E+01	0.00E+00	1.20E+01
		I-131	<1.38E+01	0.00E+00	1.38E+01
		Cs-134	<7.49E+00	0.00E+00	7.49E+00
		Cs-137	<7.09E+00	0.00E+00	7.09E+00
		BaLa-140	<1.26E+01	0.00E+00	1.26E+01
		Be-7	<7.27E+01	0.00E+00	7.27E+01
		K-40	3.63E+02	5.19E+01	8.12E+01
		H3GW	<-2.4E+01	0.00E+00	1.98E+02

Sample ID:	Sample Dates:	Nuclide	Activity	Sigma Error ¹	LLD
292719	5/28/2014 - 5/28/2014	Mn-54	<8.72E+00	0.00E+00	8.72E+00
		Co-58	<8.05E+00	0.00E+00	8.05E+00
		Fe-59	<1.59E+01	0.00E+00	1.59E+01
		Co-60	<9.70E+00	0.00E+00	9.70E+00
		Zn-65	<1.73E+01	0.00E+00	1.73E+01
		Zr-95	<1.36E+01	0.00E+00	1.36E+01
		Nb-95	<1.06E+01	0.00E+00	1.06E+01
		I-131	<1.34E+01	0.00E+00	1.34E+01
		Cs-134	<6.96E+00	0.00E+00	6.96E+00
		Cs-137	<9.13E+00	0.00E+00	9.13E+00
		BaLa-140	<1.19E+01	0.00E+00	1.19E+01
		Be-7	<7.34E+01	0.00E+00	7.34E+01
		K-40	2.22E+02	5.00E+01	8.84E+01
		H3GW	<-6.5E+01	0.00E+00	1.94E+02

Sample ID:	Sample Dates:	Nuclide	Activity	Sigma Error ¹	LLD
350755	8/26/2014 - 8/26/2014	Mn-54	<5.80E+00	0.00E+00	5.80E+00
		Co-58	<6.23E+00	0.00E+00	6.23E+00
		Fe-59	<1.50E+01	0.00E+00	1.50E+01
		Co-60	<6.13E+00	0.00E+00	6.13E+00
		Zn-65	<1.26E+01	0.00E+00	1.26E+01
		Zr-95	<1.18E+01	0.00E+00	1.18E+01
		Nb-95	<7.30E+00	0.00E+00	7.30E+00
		I-131	<1.16E+01	0.00E+00	1.16E+01
		Cs-134	<6.47E+00	0.00E+00	6.47E+00
		Cs-137	<4.85E+00	0.00E+00	4.85E+00
		BaLa-140	<8.95E+00	0.00E+00	8.95E+00
		Be-7	<5.12E+01	0.00E+00	5.12E+01
		K-40	3.48E+01	4.62E+01	7.62E+01
		H3GW	<9.00E+01	0.00E+00	1.83E+02

Sample ID:	Sample Dates:	Nuclide	Activity	Sigma Error ¹	LLD
359143	11/5/2014 - 11/5/2014	Mn-54	<5.11E+00	0.00E+00	5.11E+00
		Co-58	<5.58E+00	0.00E+00	5.58E+00
		Fe-59	<9.88E+00	0.00E+00	9.88E+00
		Co-60	<5.75E+00	0.00E+00	5.75E+00
		Zn-65	<1.19E+01	0.00E+00	1.19E+01
		Zr-95	<1.10E+01	0.00E+00	1.10E+01
		Nb-95	<6.82E+00	0.00E+00	6.82E+00
		I-131	<9.37E+00	0.00E+00	9.37E+00
		Cs-134	<7.08E+00	0.00E+00	7.08E+00
		Cs-137	<5.27E+00	0.00E+00	5.27E+00
		BaLa-140	<9.05E+00	0.00E+00	9.05E+00
		Be-7	<4.04E+01	0.00E+00	4.04E+01
		K-40	3.19E+02	7.01E+01	7.02E+01

(1) Effective 10JUL2014, analytical samples indicating detectable activity are reported with 2 Sigma error.



HARRIS Radiological Environmental Monitoring Analysis Report - 2014 (Appendix E)

Media Type: GROUND WATER Concentration (Activity): pCi/l

Sample Point 72 [INDICATOR - SE @ 0.2 miles]

Sample ID:	Sample Dates:	Nuclide	Activity	Sigma Error ¹	LLD
359143	11/5/2014 - 11/5/2014	H3GW	<-1.6E+01	0.00E+00	1.82E+02

Sample Point 73 [INDICATOR - S @ 0.2 miles]

Sample ID:	Sample Dates:	Nuclide	Activity	Sigma Error ¹	LLD
281591	2/20/2014 - 2/20/2014	Mn-54	<7.53E+00	0.00E+00	7.53E+00
		Co-58	<6.72E+00	0.00E+00	6.72E+00
		Fe-59	<1.40E+01	0.00E+00	1.40E+01
		Co-60	<6.36E+00	0.00E+00	6.36E+00
		Zn-65	<1.38E+01	0.00E+00	1.38E+01
		Zr-95	<1.29E+01	0.00E+00	1.29E+01
		Nb-95	<6.74E+00	0.00E+00	6.74E+00
		I-131	<9.16E+00	0.00E+00	9.16E+00
		Cs-134	<5.49E+00	0.00E+00	5.49E+00
		Cs-137	<6.33E+00	0.00E+00	6.33E+00
		BaLa-140	<7.84E+00	0.00E+00	7.84E+00
		Be-7	<5.33E+01	0.00E+00	5.33E+01
		K-40	2.93E+02	3.92E+01	6.64E+01
		H3GW	<-7.2E+01	0.00E+00	1.97E+02

Sample ID:	Sample Dates:	Nuclide	Activity	Sigma Error ¹	LLD
292720	5/27/2014 - 5/27/2014	Mn-54	<4.48E+00	0.00E+00	4.48E+00
		Co-58	<5.55E+00	0.00E+00	5.55E+00
		Fe-59	<1.06E+01	0.00E+00	1.06E+01
		Co-60	<7.35E+00	0.00E+00	7.35E+00
		Zn-65	<1.08E+01	0.00E+00	1.08E+01
		Zr-95	<9.51E+00	0.00E+00	9.51E+00
		Nb-95	<6.93E+00	0.00E+00	6.93E+00
		I-131	<1.08E+01	0.00E+00	1.08E+01
		Cs-134	<4.96E+00	0.00E+00	4.96E+00
		Cs-137	<5.88E+00	0.00E+00	5.88E+00
		BaLa-140	<1.05E+01	0.00E+00	1.05E+01
		Be-7	<4.58E+01	0.00E+00	4.58E+01
		K-40	5.45E+01	3.54E+01	5.91E+01
		H3GW	<-5.6E+01	0.00E+00	1.95E+02

Sample ID:	Sample Dates:	Nuclide	Activity	Sigma Error ¹	LLD
350756	8/25/2014 - 8/25/2014	Mn-54	<5.81E+00	0.00E+00	5.81E+00
		Co-58	<5.65E+00	0.00E+00	5.65E+00
		Fe-59	<1.21E+01	0.00E+00	1.21E+01
		Co-60	<5.07E+00	0.00E+00	5.07E+00
		Zn-65	<1.36E+01	0.00E+00	1.36E+01
		Zr-95	<9.48E+00	0.00E+00	9.48E+00
		Nb-95	<6.86E+00	0.00E+00	6.86E+00
		I-131	<9.13E+00	0.00E+00	9.13E+00
		Cs-134	<6.48E+00	0.00E+00	6.48E+00
		Cs-137	<5.97E+00	0.00E+00	5.97E+00
		BaLa-140	<1.02E+01	0.00E+00	1.02E+01
		Be-7	<4.58E+01	0.00E+00	4.58E+01
		K-40	<1.10E+02	0.00E+00	1.10E+02
		H3GW	<-1.7E+01	0.00E+00	1.84E+02

Sample ID:	Sample Dates:	Nuclide	Activity	Sigma Error ¹	LLD
359144	11/5/2014 - 11/5/2014	Mn-54	<5.41E+00	0.00E+00	5.41E+00
		Co-58	<6.45E+00	0.00E+00	6.45E+00
		Fe-59	<1.21E+01	0.00E+00	1.21E+01
		Co-60	<5.07E+00	0.00E+00	5.07E+00
		Zn-65	<9.84E+00	0.00E+00	9.84E+00
		Zr-95	<9.47E+00	0.00E+00	9.47E+00
		Nb-95	<7.03E+00	0.00E+00	7.03E+00
		I-131	<9.65E+00	0.00E+00	9.65E+00
		Cs-134	<5.00E+00	0.00E+00	5.00E+00
		Cs-137	<5.22E+00	0.00E+00	5.22E+00
		BaLa-140	<7.17E+00	0.00E+00	7.17E+00
		Be-7	<4.69E+01	0.00E+00	4.69E+01
		K-40	7.56E+01	5.72E+01	8.43E+01

(1) Effective 10JUL2014, analytical samples indicating detectable activity are reported with 2 Sigma error.



HARRIS Radiological Environmental Monitoring Analysis Report - 2014 (Appendix E)

Media Type: GROUND WATER Concentration (Activity): pCi/l

Sample Point 73 [INDICATOR - S @ 0.2 miles]

Sample ID:	Sample Dates:	Nuclide	Activity	Sigma Error ¹	LLD
359144	11/5/2014 - 11/5/2014	H3GW	<-2.1E+01	0.00E+00	1.84E+02

Sample Point 74 [INDICATOR - SSE @ 0.2 miles]

Sample ID:	Sample Dates:	Nuclide	Activity	Sigma Error ¹	LLD
281592	2/17/2014 - 2/17/2014	Mn-54	<8.57E+00	0.00E+00	8.57E+00
		Co-58	<7.12E+00	0.00E+00	7.12E+00
		Fe-59	<1.15E+01	0.00E+00	1.15E+01
		Co-60	<1.15E+01	0.00E+00	1.15E+01
		Zn-65	<1.68E+01	0.00E+00	1.68E+01
		Zr-95	<1.32E+01	0.00E+00	1.32E+01
		Nb-95	<7.87E+00	0.00E+00	7.87E+00
		I-131	<1.19E+01	0.00E+00	1.19E+01
		Cs-134	<4.93E+00	0.00E+00	4.93E+00
		Cs-137	<8.11E+00	0.00E+00	8.11E+00
		BaLa-140	<9.45E+00	0.00E+00	9.45E+00
		Be-7	<4.91E+01	0.00E+00	4.91E+01
		K-40	1.22E+02	5.80E+01	8.31E+01
		H3GW	<-2.4E+00	0.00E+00	1.98E+02

Sample ID:	Sample Dates:	Nuclide	Activity	Sigma Error ¹	LLD
292721	5/28/2014 - 5/28/2014	Mn-54	<9.06E+00	0.00E+00	9.06E+00
		Co-58	<7.94E+00	0.00E+00	7.94E+00
		Fe-59	<1.84E+01	0.00E+00	1.84E+01
		Co-60	<1.36E+01	0.00E+00	1.36E+01
		Zn-65	<1.91E+01	0.00E+00	1.91E+01
		Zr-95	<1.27E+01	0.00E+00	1.27E+01
		Nb-95	<7.85E+00	0.00E+00	7.85E+00
		I-131	<1.38E+01	0.00E+00	1.38E+01
		Cs-134	<8.94E+00	0.00E+00	8.94E+00
		Cs-137	<8.58E+00	0.00E+00	8.58E+00
		BaLa-140	<1.05E+01	0.00E+00	1.05E+01
		Be-7	<8.37E+01	0.00E+00	8.37E+01
		K-40	2.79E+02	4.37E+01	8.59E+01
		H3GW	<9.68E+00	0.00E+00	1.95E+02

Sample ID:	Sample Dates:	Nuclide	Activity	Sigma Error ¹	LLD
350757	8/26/2014 - 8/26/2014	Mn-54	<4.72E+00	0.00E+00	4.72E+00
		Co-58	<5.60E+00	0.00E+00	5.60E+00
		Fe-59	<1.14E+01	0.00E+00	1.14E+01
		Co-60	<5.95E+00	0.00E+00	5.95E+00
		Zn-65	<1.06E+01	0.00E+00	1.06E+01
		Zr-95	<8.99E+00	0.00E+00	8.99E+00
		Nb-95	<4.75E+00	0.00E+00	4.75E+00
		I-131	<7.49E+00	0.00E+00	7.49E+00
		Cs-134	<5.79E+00	0.00E+00	5.79E+00
		Cs-137	<5.22E+00	0.00E+00	5.22E+00
		BaLa-140	<1.11E+01	0.00E+00	1.11E+01
		Be-7	<3.80E+01	0.00E+00	3.80E+01
		K-40	1.01E+02	4.22E+01	1.14E+01
		H3GW	<1.24E+02	0.00E+00	1.84E+02

Sample ID:	Sample Dates:	Nuclide	Activity	Sigma Error ¹	LLD
359145	11/6/2014 - 11/6/2014	Mn-54	<5.09E+00	0.00E+00	5.09E+00
		Co-58	<4.81E+00	0.00E+00	4.81E+00
		Fe-59	<1.06E+01	0.00E+00	1.06E+01
		Co-60	<6.18E+00	0.00E+00	6.18E+00
		Zn-65	<9.60E+00	0.00E+00	9.60E+00
		Zr-95	<9.61E+00	0.00E+00	9.61E+00
		Nb-95	<5.42E+00	0.00E+00	5.42E+00
		I-131	<9.62E+00	0.00E+00	9.62E+00
		Cs-134	<4.28E+00	0.00E+00	4.28E+00
		Cs-137	<5.14E+00	0.00E+00	5.14E+00
		BaLa-140	<9.49E+00	0.00E+00	9.49E+00
		Be-7	<4.24E+01	0.00E+00	4.24E+01
		K-40	3.37E+01	3.76E+01	5.92E+01

(1) Effective 10JUL2014, analytical samples indicating detectable activity are reported with 2 Sigma error.



HARRIS Radiological Environmental Monitoring Analysis Report - 2014 (Appendix E)

Media Type: GROUND WATER Concentration (Activity): pCi/l

Sample Point 74 [INDICATOR - SSE @ 0.2 miles]

Sample ID:	Sample Dates:	Nuclide	Activity	Sigma Error ¹	LLD
359145	11/6/2014 - 11/6/2014	H3GW	<-3.5E+01	0.00E+00	1.83E+02

Sample Point 75 [INDICATOR - ESE @ 0.1 miles]

Sample ID:	Sample Dates:	Nuclide	Activity	Sigma Error ¹	LLD
281593	2/20/2014 - 2/20/2014	Mn-54	<7.88E+00	0.00E+00	7.88E+00
		Co-58	<7.62E+00	0.00E+00	7.62E+00
		Fe-59	<1.28E+01	0.00E+00	1.28E+01
		Co-60	<9.46E+00	0.00E+00	9.46E+00
		Zn-65	<1.64E+01	0.00E+00	1.64E+01
		Zr-95	<1.36E+01	0.00E+00	1.36E+01
		Nb-95	<8.13E+00	0.00E+00	8.13E+00
		I-131	<1.01E+01	0.00E+00	1.01E+01
		Cs-134	<7.51E+00	0.00E+00	7.51E+00
		Cs-137	<8.46E+00	0.00E+00	8.46E+00
		BaLa-140	<1.42E+01	0.00E+00	1.42E+01
		Be-7	<4.67E+01	0.00E+00	4.67E+01
		K-40	<1.30E+02	0.00E+00	1.30E+02
		H3GW	<-8.4E+01	0.00E+00	1.94E+02

Sample ID:	Sample Dates:	Nuclide	Activity	Sigma Error ¹	LLD
292722	5/28/2014 - 5/28/2014	Mn-54	<6.38E+00	0.00E+00	6.38E+00
		Co-58	<6.89E+00	0.00E+00	6.89E+00
		Fe-59	<1.45E+01	0.00E+00	1.45E+01
		Co-60	<8.79E+00	0.00E+00	8.79E+00
		Zn-65	<1.19E+01	0.00E+00	1.19E+01
		Zr-95	<1.43E+01	0.00E+00	1.43E+01
		Nb-95	<7.43E+00	0.00E+00	7.43E+00
		I-131	<1.11E+01	0.00E+00	1.11E+01
		Cs-134	<6.26E+00	0.00E+00	6.26E+00
		Cs-137	<7.36E+00	0.00E+00	7.36E+00
		BaLa-140	<1.05E+01	0.00E+00	1.05E+01
		Be-7	<6.25E+01	0.00E+00	6.25E+01
		K-40	1.63E+02	3.74E+01	6.73E+01
		H3GW	<9.60E+00	0.00E+00	1.85E+02

Sample ID:	Sample Dates:	Nuclide	Activity	Sigma Error ¹	LLD
350758	8/26/2014 - 8/26/2014	Mn-54	<4.72E+00	0.00E+00	4.72E+00
		Co-58	<4.90E+00	0.00E+00	4.90E+00
		Fe-59	<1.01E+01	0.00E+00	1.01E+01
		Co-60	<5.53E+00	0.00E+00	5.53E+00
		Zn-65	<1.12E+01	0.00E+00	1.12E+01
		Zr-95	<1.01E+01	0.00E+00	1.01E+01
		Nb-95	<6.74E+00	0.00E+00	6.74E+00
		I-131	<7.87E+00	0.00E+00	7.87E+00
		Cs-134	<5.54E+00	0.00E+00	5.54E+00
		Cs-137	<4.80E+00	0.00E+00	4.80E+00
		BaLa-140	<8.88E+00	0.00E+00	8.88E+00
		Be-7	<4.06E+01	0.00E+00	4.06E+01
		K-40	7.35E+01	3.97E+01	4.00E+01
		H3GW	<-1.2E+01	0.00E+00	1.81E+02

Sample ID:	Sample Dates:	Nuclide	Activity	Sigma Error ¹	LLD
359146	11/6/2014 - 11/6/2014	Mn-54	<6.13E+00	0.00E+00	6.13E+00
		Co-58	<5.27E+00	0.00E+00	5.27E+00
		Fe-59	<9.53E+00	0.00E+00	9.53E+00
		Co-60	<5.96E+00	0.00E+00	5.96E+00
		Zn-65	<9.23E+00	0.00E+00	9.23E+00
		Zr-95	<1.14E+01	0.00E+00	1.14E+01
		Nb-95	<6.17E+00	0.00E+00	6.17E+00
		I-131	<1.00E+01	0.00E+00	1.00E+01
		Cs-134	<5.21E+00	0.00E+00	5.21E+00
		Cs-137	<6.90E+00	0.00E+00	6.90E+00
		BaLa-140	<1.16E+01	0.00E+00	1.16E+01
		Be-7	<4.26E+01	0.00E+00	4.26E+01
		K-40	<9.34E+01	0.00E+00	9.34E+01

(1) Effective 10JUL2014, analytical samples indicating detectable activity are reported with 2 Sigma error.



HARRIS Radiological Environmental Monitoring Analysis Report - 2014 (Appendix E)

Media Type: GROUND WATER Concentration (Activity): pCi/l

Sample Point 75 [INDICATOR - ESE @ 0.1 miles]

Sample ID:	Sample Dates:	Nuclide	Activity	Sigma Error ¹	LLD
359146	11/6/2014 - 11/6/2014	H3GW	<6.96E+00	0.00E+00	1.70E+02

Sample Point 76 [INDICATOR - S @ 0.1 miles]

Sample ID:	Sample Dates:	Nuclide	Activity	Sigma Error ¹	LLD
281594	2/19/2014 - 2/19/2014	Mn-54	<6.53E+00	0.00E+00	6.53E+00
		Co-58	<6.61E+00	0.00E+00	6.61E+00
		Fe-59	<1.40E+01	0.00E+00	1.40E+01
		Co-60	<6.80E+00	0.00E+00	6.80E+00
		Zn-65	<1.47E+01	0.00E+00	1.47E+01
		Zr-95	<9.49E+00	0.00E+00	9.49E+00
		Nb-95	<7.63E+00	0.00E+00	7.63E+00
		I-131	<1.03E+01	0.00E+00	1.03E+01
		Cs-134	<6.03E+00	0.00E+00	6.03E+00
		Cs-137	<6.61E+00	0.00E+00	6.61E+00
		BaLa-140	<1.33E+01	0.00E+00	1.33E+01
		Be-7	<6.03E+01	0.00E+00	6.03E+01
		K-40	3.25E+02	5.05E+01	7.01E+01
		H3GW	3.78E+02	6.50E+01	1.95E+02

Sample ID:	Sample Dates:	Nuclide	Activity	Sigma Error ¹	LLD
292723	5/28/2014 - 5/28/2014	Mn-54	<7.97E+00	0.00E+00	7.97E+00
		Co-58	<7.03E+00	0.00E+00	7.03E+00
		Fe-59	<1.38E+01	0.00E+00	1.38E+01
		Co-60	<9.55E+00	0.00E+00	9.55E+00
		Zn-65	<1.25E+01	0.00E+00	1.25E+01
		Zr-95	<1.42E+01	0.00E+00	1.42E+01
		Nb-95	<8.43E+00	0.00E+00	8.43E+00
		I-131	<1.17E+01	0.00E+00	1.17E+01
		Cs-134	<8.03E+00	0.00E+00	8.03E+00
		Cs-137	<7.76E+00	0.00E+00	7.76E+00
		BaLa-140	<1.37E+01	0.00E+00	1.37E+01
		Be-7	<5.95E+01	0.00E+00	5.95E+01
		K-40	3.19E+02	5.64E+01	6.80E+01
		H3GW	3.66E+02	6.21E+01	1.84E+02

Sample ID:	Sample Dates:	Nuclide	Activity	Sigma Error ¹	LLD
350759	8/26/2014 - 8/26/2014	Mn-54	<6.18E+00	0.00E+00	6.18E+00
		Co-58	<3.74E+00	0.00E+00	3.74E+00
		Fe-59	<9.56E+00	0.00E+00	9.56E+00
		Co-60	<3.92E+00	0.00E+00	3.92E+00
		Zn-65	<1.36E+01	0.00E+00	1.36E+01
		Zr-95	<1.06E+01	0.00E+00	1.06E+01
		Nb-95	<5.62E+00	0.00E+00	5.62E+00
		I-131	<1.00E+01	0.00E+00	1.00E+01
		Cs-134	<6.48E+00	0.00E+00	6.48E+00
		Cs-137	<6.30E+00	0.00E+00	6.30E+00
		BaLa-140	<8.41E+00	0.00E+00	8.41E+00
		Be-7	<4.59E+01	0.00E+00	4.59E+01
		K-40	5.81E+01	4.79E+01	7.07E+01
		H3GW	4.42E+02	1.20E+02	1.81E+02

Sample ID:	Sample Dates:	Nuclide	Activity	Sigma Error ¹	LLD
359147	11/6/2014 - 11/6/2014	Mn-54	<4.87E+00	0.00E+00	4.87E+00
		Co-58	<6.29E+00	0.00E+00	6.29E+00
		Fe-59	<1.06E+01	0.00E+00	1.06E+01
		Co-60	<3.03E+00	0.00E+00	3.03E+00
		Zn-65	<9.60E+00	0.00E+00	9.60E+00
		Zr-95	<6.37E+00	0.00E+00	6.37E+00
		Nb-95	<4.94E+00	0.00E+00	4.94E+00
		I-131	<1.01E+01	0.00E+00	1.01E+01
		Cs-134	<6.57E+00	0.00E+00	6.57E+00
		Cs-137	<3.71E+00	0.00E+00	3.71E+00
		BaLa-140	<1.09E+01	0.00E+00	1.09E+01
		Be-7	<4.36E+01	0.00E+00	4.36E+01
		K-40	<1.05E+02	0.00E+00	1.05E+02

(1) Effective 10JUL2014, analytical samples indicating detectable activity are reported with 2 Sigma error.



HARRIS Radiological Environmental Monitoring Analysis Report - 2014 (Appendix E)

Media Type: GROUND WATER Concentration (Activity): pCi/l

Sample Point 76 [INDICATOR - S @ 0.1 miles]

Sample ID:	Sample Dates:	Nuclide	Activity	Sigma Error ¹	LLD
359147	11/6/2014 - 11/6/2014	H3GW	3.54E+02	1.11E+02	1.70E+02

Sample Point 77 [INDICATOR - S @ 0.4 miles]

Sample ID:	Sample Dates:	Nuclide	Activity	Sigma Error ¹	LLD
281595	2/19/2014 - 2/19/2014	Mn-54	<5.62E+00	0.00E+00	5.62E+00
		Co-58	<7.36E+00	0.00E+00	7.36E+00
		Fe-59	<1.35E+01	0.00E+00	1.35E+01
		Co-60	<1.02E+01	0.00E+00	1.02E+01
		Zn-65	<1.40E+01	0.00E+00	1.40E+01
		Zr-95	<1.40E+01	0.00E+00	1.40E+01
		Nb-95	<5.77E+00	0.00E+00	5.77E+00
		I-131	<8.86E+00	0.00E+00	8.86E+00
		Cs-134	<6.34E+00	0.00E+00	6.34E+00
		Cs-137	<5.60E+00	0.00E+00	5.60E+00
		BaLa-140	<1.02E+01	0.00E+00	1.02E+01
		Be-7	<5.08E+01	0.00E+00	5.08E+01
		K-40	<1.20E+02	0.00E+00	1.20E+02
		H3GW	<1.79E+02	0.00E+00	1.95E+02

Sample ID:	Sample Dates:	Nuclide	Activity	Sigma Error ¹	LLD
292724	5/28/2014 - 5/28/2014	Mn-54	<6.34E+00	0.00E+00	6.34E+00
		Co-58	<5.90E+00	0.00E+00	5.90E+00
		Fe-59	<1.52E+01	0.00E+00	1.52E+01
		Co-60	<1.03E+01	0.00E+00	1.03E+01
		Zn-65	<1.60E+01	0.00E+00	1.60E+01
		Zr-95	<1.30E+01	0.00E+00	1.30E+01
		Nb-95	<9.14E+00	0.00E+00	9.14E+00
		I-131	<1.41E+01	0.00E+00	1.41E+01
		Cs-134	<7.72E+00	0.00E+00	7.72E+00
		Cs-137	<8.58E+00	0.00E+00	8.58E+00
		BaLa-140	<1.23E+01	0.00E+00	1.23E+01
		Be-7	<6.35E+01	0.00E+00	6.35E+01
		K-40	2.11E+02	4.02E+01	8.28E+01
		H3GW	2.02E+02	5.97E+01	1.85E+02

Sample ID:	Sample Dates:	Nuclide	Activity	Sigma Error ¹	LLD
350760	8/25/2014 - 8/25/2014	Mn-54	<4.21E+00	0.00E+00	4.21E+00
		Co-58	<4.88E+00	0.00E+00	4.88E+00
		Fe-59	<1.09E+01	0.00E+00	1.09E+01
		Co-60	<4.95E+00	0.00E+00	4.95E+00
		Zn-65	<8.43E+00	0.00E+00	8.43E+00
		Zr-95	<9.10E+00	0.00E+00	9.10E+00
		Nb-95	<5.60E+00	0.00E+00	5.60E+00
		I-131	<8.57E+00	0.00E+00	8.57E+00
		Cs-134	<6.02E+00	0.00E+00	6.02E+00
		Cs-137	<4.35E+00	0.00E+00	4.35E+00
		BaLa-140	<7.50E+00	0.00E+00	7.50E+00
		Be-7	<3.40E+01	0.00E+00	3.40E+01
		K-40	3.83E+02	7.36E+01	6.95E+01
		H3GW	2.31E+02	1.15E+02	1.84E+02

Sample ID:	Sample Dates:	Nuclide	Activity	Sigma Error ¹	LLD
359148	11/5/2014 - 11/5/2014	Mn-54	<6.97E+00	0.00E+00	6.97E+00
		Co-58	<6.46E+00	0.00E+00	6.46E+00
		Fe-59	<1.14E+01	0.00E+00	1.14E+01
		Co-60	<6.38E+00	0.00E+00	6.38E+00
		Zn-65	<1.50E+01	0.00E+00	1.50E+01
		Zr-95	<1.08E+01	0.00E+00	1.08E+01
		Nb-95	<7.04E+00	0.00E+00	7.04E+00
		I-131	<1.16E+01	0.00E+00	1.16E+01
		Cs-134	<6.76E+00	0.00E+00	6.76E+00
		Cs-137	<5.70E+00	0.00E+00	5.70E+00
		BaLa-140	<9.76E+00	0.00E+00	9.76E+00
		Be-7	<4.89E+01	0.00E+00	4.89E+01
		K-40	2.74E+02	8.42E+01	9.53E+01

(1) Effective 10JUL2014, analytical samples indicating detectable activity are reported with 2 Sigma error.



HARRIS Radiological Environmental Monitoring Analysis Report - 2014 (Appendix E)

Media Type: GROUND WATER Concentration (Activity): pCi/l

Sample Point 77 [INDICATOR - S @ 0.4 miles]

Sample ID:	Sample Dates:	Nuclide	Activity	Sigma Error ¹	LLD
359148	11/5/2014 - 11/5/2014	H3GW	3.43E+02	1.11E+02	1.71E+02

Sample Point 78 [INDICATOR - S @ 0.5 miles]

Sample ID:	Sample Dates:	Nuclide	Activity	Sigma Error ¹	LLD
281596	2/19/2014 - 2/19/2014	Mn-54	<9.07E+00	0.00E+00	9.07E+00
		Co-58	<9.11E+00	0.00E+00	9.11E+00
		Fe-59	<2.03E+01	0.00E+00	2.03E+01
		Co-60	<1.21E+01	0.00E+00	1.21E+01
		Zn-65	<1.55E+01	0.00E+00	1.55E+01
		Zr-95	<1.40E+01	0.00E+00	1.40E+01
		Nb-95	<9.71E+00	0.00E+00	9.71E+00
		I-131	<1.13E+01	0.00E+00	1.13E+01
		Cs-134	<7.61E+00	0.00E+00	7.61E+00
		Cs-137	<8.65E+00	0.00E+00	8.65E+00
		BaLa-140	<1.39E+01	0.00E+00	1.39E+01
		Be-7	<6.62E+01	0.00E+00	6.62E+01
		K-40	<1.42E+02	0.00E+00	1.42E+02
		H3GW	2.32E+02	6.25E+01	1.94E+02

Sample ID:	Sample Dates:	Nuclide	Activity	Sigma Error ¹	LLD
292725	5/28/2014 - 5/28/2014	Mn-54	<5.10E+00	0.00E+00	5.10E+00
		Co-58	<4.93E+00	0.00E+00	4.93E+00
		Fe-59	<1.40E+01	0.00E+00	1.40E+01
		Co-60	<5.62E+00	0.00E+00	5.62E+00
		Zn-65	<1.60E+01	0.00E+00	1.60E+01
		Zr-95	<8.23E+00	0.00E+00	8.23E+00
		Nb-95	<7.16E+00	0.00E+00	7.16E+00
		I-131	<1.34E+01	0.00E+00	1.34E+01
		Cs-134	<5.82E+00	0.00E+00	5.82E+00
		Cs-137	<7.03E+00	0.00E+00	7.03E+00
		BaLa-140	<9.19E+00	0.00E+00	9.19E+00
		Be-7	<4.72E+01	0.00E+00	4.72E+01
		K-40	2.82E+02	4.16E+01	7.36E+01
		H3GW	4.64E+02	6.34E+01	1.84E+02

Sample ID:	Sample Dates:	Nuclide	Activity	Sigma Error ¹	LLD
350761	8/25/2014 - 8/25/2014	Mn-54	<5.94E+00	0.00E+00	5.94E+00
		Co-58	<7.40E+00	0.00E+00	7.40E+00
		Fe-59	<1.47E+01	0.00E+00	1.47E+01
		Co-60	<7.60E+00	0.00E+00	7.60E+00
		Zn-65	<1.60E+01	0.00E+00	1.60E+01
		Zr-95	<1.13E+01	0.00E+00	1.13E+01
		Nb-95	<8.30E+00	0.00E+00	8.30E+00
		I-131	<1.01E+01	0.00E+00	1.01E+01
		Cs-134	<7.59E+00	0.00E+00	7.59E+00
		Cs-137	<7.08E+00	0.00E+00	7.08E+00
		BaLa-140	<9.99E+00	0.00E+00	9.99E+00
		Be-7	<6.03E+01	0.00E+00	6.03E+01
		K-40	4.70E+02	1.05E+02	8.09E+01
		H3GW	6.33E+02	1.27E+02	1.84E+02

Sample ID:	Sample Dates:	Nuclide	Activity	Sigma Error ¹	LLD
359149	11/5/2014 - 11/5/2014	Mn-54	<5.10E+00	0.00E+00	5.10E+00
		Co-58	<4.85E+00	0.00E+00	4.85E+00
		Fe-59	<1.13E+01	0.00E+00	1.13E+01
		Co-60	<4.94E+00	0.00E+00	4.94E+00
		Zn-65	<1.22E+01	0.00E+00	1.22E+01
		Zr-95	<8.04E+00	0.00E+00	8.04E+00
		Nb-95	<6.56E+00	0.00E+00	6.56E+00
		I-131	<9.08E+00	0.00E+00	9.08E+00
		Cs-134	<5.69E+00	0.00E+00	5.69E+00
		Cs-137	<6.04E+00	0.00E+00	6.04E+00
		BaLa-140	<1.14E+01	0.00E+00	1.14E+01
		Be-7	<4.63E+01	0.00E+00	4.63E+01
		K-40	8.12E+01	6.13E+01	9.15E+01

(1) Effective 10JUL2014, analytical samples indicating detectable activity are reported with 2 Sigma error.



HARRIS Radiological Environmental Monitoring Analysis Report - 2014 (Appendix E)

Media Type: GROUND WATER Concentration (Activity): pCi/l

Sample Point 78 [INDICATOR - S @ 0.5 miles]

Sample ID:	Sample Dates:	Nuclide	Activity	Sigma Error ¹	LLD
359149	11/5/2014 - 11/5/2014	H3GW	5.92E+02	1.18E+02	1.70E+02

Sample Point 79 [INDICATOR - S @ 0.5 miles]

Sample ID:	Sample Dates:	Nuclide	Activity	Sigma Error ¹	LLD
281597	2/19/2014 - 2/19/2014	Mn-54	<8.90E+00	0.00E+00	8.90E+00
		Co-58	<7.22E+00	0.00E+00	7.22E+00
		Fe-59	<1.85E+01	0.00E+00	1.85E+01
		Co-60	<9.76E+00	0.00E+00	9.76E+00
		Zn-65	<1.54E+01	0.00E+00	1.54E+01
		Zr-95	<1.25E+01	0.00E+00	1.25E+01
		Nb-95	<9.91E+00	0.00E+00	9.91E+00
		I-131	<1.18E+01	0.00E+00	1.18E+01
		Cs-134	<6.86E+00	0.00E+00	6.86E+00
		Cs-137	<7.03E+00	0.00E+00	7.03E+00
		BaLa-140	<1.21E+01	0.00E+00	1.21E+01
		Be-7	<6.81E+01	0.00E+00	6.81E+01
		K-40	4.37E+02	4.76E+01	6.59E+01
		H3GW	3.51E+02	6.43E+01	1.94E+02

Sample ID:	Sample Dates:	Nuclide	Activity	Sigma Error ¹	LLD
292726	5/27/2014 - 5/27/2014	Mn-54	<4.78E+00	0.00E+00	4.78E+00
		Co-58	<5.31E+00	0.00E+00	5.31E+00
		Fe-59	<9.80E+00	0.00E+00	9.80E+00
		Co-60	<4.94E+00	0.00E+00	4.94E+00
		Zn-65	<1.01E+01	0.00E+00	1.01E+01
		Zr-95	<8.95E+00	0.00E+00	8.95E+00
		Nb-95	<5.81E+00	0.00E+00	5.81E+00
		I-131	<7.72E+00	0.00E+00	7.72E+00
		Cs-134	<3.93E+00	0.00E+00	3.93E+00
		Cs-137	<5.12E+00	0.00E+00	5.12E+00
		BaLa-140	<8.15E+00	0.00E+00	8.15E+00
		Be-7	<3.82E+01	0.00E+00	3.82E+01
		K-40	1.02E+02	2.80E+01	4.83E+01
		H3GW	4.73E+02	6.41E+01	1.85E+02

Sample ID:	Sample Dates:	Nuclide	Activity	Sigma Error ¹	LLD
350762	8/25/2014 - 8/25/2014	Mn-54	<5.34E+00	0.00E+00	5.34E+00
		Co-58	<5.72E+00	0.00E+00	5.72E+00
		Fe-59	<1.09E+01	0.00E+00	1.09E+01
		Co-60	<5.36E+00	0.00E+00	5.36E+00
		Zn-65	<1.12E+01	0.00E+00	1.12E+01
		Zr-95	<1.16E+01	0.00E+00	1.16E+01
		Nb-95	<6.99E+00	0.00E+00	6.99E+00
		I-131	<1.20E+01	0.00E+00	1.20E+01
		Cs-134	<7.20E+00	0.00E+00	7.20E+00
		Cs-137	<5.03E+00	0.00E+00	5.03E+00
		BaLa-140	<1.01E+01	0.00E+00	1.01E+01
		Be-7	<4.91E+01	0.00E+00	4.91E+01
		K-40	4.20E+02	1.54E+02	2.29E+02
		H3GW	4.53E+02	1.20E+02	1.82E+02

Sample ID:	Sample Dates:	Nuclide	Activity	Sigma Error ¹	LLD
359150	11/5/2014 - 11/5/2014	Mn-54	<5.96E+00	0.00E+00	5.96E+00
		Co-58	<5.92E+00	0.00E+00	5.92E+00
		Fe-59	<1.10E+01	0.00E+00	1.10E+01
		Co-60	<4.88E+00	0.00E+00	4.88E+00
		Zn-65	<1.19E+01	0.00E+00	1.19E+01
		Zr-95	<9.76E+00	0.00E+00	9.76E+00
		Nb-95	<6.47E+00	0.00E+00	6.47E+00
		I-131	<9.37E+00	0.00E+00	9.37E+00
		Cs-134	<7.09E+00	0.00E+00	7.09E+00
		Cs-137	<4.59E+00	0.00E+00	4.59E+00
		BaLa-140	<8.38E+00	0.00E+00	8.38E+00
		Be-7	<4.42E+01	0.00E+00	4.42E+01
		K-40	3.79E+02	8.97E+01	1.02E+02

(1) Effective 10JUL2014, analytical samples indicating detectable activity are reported with 2 Sigma error.



HARRIS Radiological Environmental Monitoring Analysis Report - 2014 (Appendix E)

Media Type: GROUND WATER Concentration (Activity): pCi/l

Sample Point 79 [INDICATOR - S @ 0.5 miles]

Sample ID:	Sample Dates:	Nuclide	Activity	Sigma Error ¹	LLD
359150	11/5/2014 - 11/5/2014	H3GW	3.76E+02	1.11E+02	1.70E+02

Sample Point 80 [INDICATOR - S @ 0.6 miles]

Sample ID:	Sample Dates:	Nuclide	Activity	Sigma Error ¹	LLD
281598	2/19/2014 - 2/19/2014	Mn-54	<7.51E+00	0.00E+00	7.51E+00
		Co-58	<7.11E+00	0.00E+00	7.11E+00
		Fe-59	<1.05E+01	0.00E+00	1.05E+01
		Co-60	<7.68E+00	0.00E+00	7.68E+00
		Zn-65	<1.14E+01	0.00E+00	1.14E+01
		Zr-95	<1.32E+01	0.00E+00	1.32E+01
		Nb-95	<8.51E+00	0.00E+00	8.51E+00
		I-131	<8.09E+00	0.00E+00	8.09E+00
		Cs-134	<6.85E+00	0.00E+00	6.85E+00
		Cs-137	<7.81E+00	0.00E+00	7.81E+00
		BaLa-140	<1.18E+01	0.00E+00	1.18E+01
		Be-7	<5.32E+01	0.00E+00	5.32E+01
		K-40	1.60E+02	5.85E+01	7.57E+01
		H3GW	5.43E+02	6.74E+01	1.95E+02

Sample ID:	Sample Dates:	Nuclide	Activity	Sigma Error ¹	LLD
292727	5/27/2014 - 5/27/2014	Mn-54	<4.74E+00	0.00E+00	4.74E+00
		Co-58	<4.62E+00	0.00E+00	4.62E+00
		Fe-59	<1.00E+01	0.00E+00	1.00E+01
		Co-60	<5.30E+00	0.00E+00	5.30E+00
		Zn-65	<9.14E+00	0.00E+00	9.14E+00
		Zr-95	<8.68E+00	0.00E+00	8.68E+00
		Nb-95	<5.63E+00	0.00E+00	5.63E+00
		I-131	<1.37E+01	0.00E+00	1.37E+01
		Cs-134	<4.15E+00	0.00E+00	4.15E+00
		Cs-137	<5.08E+00	0.00E+00	5.08E+00
		BaLa-140	<9.92E+00	0.00E+00	9.92E+00
		Be-7	<4.20E+01	0.00E+00	4.20E+01
		K-40	4.91E+02	3.06E+01	4.42E+01
		H3GW	5.86E+02	6.58E+01	1.85E+02

Sample ID:	Sample Dates:	Nuclide	Activity	Sigma Error ¹	LLD
350763	8/25/2014 - 8/25/2014	Mn-54	<5.81E+00	0.00E+00	5.81E+00
		Co-58	<5.20E+00	0.00E+00	5.20E+00
		Fe-59	<1.22E+01	0.00E+00	1.22E+01
		Co-60	<4.54E+00	0.00E+00	4.54E+00
		Zn-65	<1.25E+01	0.00E+00	1.25E+01
		Zr-95	<1.06E+01	0.00E+00	1.06E+01
		Nb-95	<7.41E+00	0.00E+00	7.41E+00
		I-131	<1.04E+01	0.00E+00	1.04E+01
		Cs-134	<6.69E+00	0.00E+00	6.69E+00
		Cs-137	<5.42E+00	0.00E+00	5.42E+00
		BaLa-140	<7.26E+00	0.00E+00	7.26E+00
		Be-7	<4.70E+01	0.00E+00	4.70E+01
		K-40	1.34E+02	5.49E+01	5.30E+01
		H3GW	3.80E+02	1.19E+02	1.83E+02

Sample ID:	Sample Dates:	Nuclide	Activity	Sigma Error ¹	LLD
359151	11/5/2014 - 11/5/2014	Mn-54	<6.01E+00	0.00E+00	6.01E+00
		Co-58	<4.99E+00	0.00E+00	4.99E+00
		Fe-59	<1.34E+01	0.00E+00	1.34E+01
		Co-60	<4.54E+00	0.00E+00	4.54E+00
		Zn-65	<9.04E+00	0.00E+00	9.04E+00
		Zr-95	<9.17E+00	0.00E+00	9.17E+00
		Nb-95	<6.18E+00	0.00E+00	6.18E+00
		I-131	<1.14E+01	0.00E+00	1.14E+01
		Cs-134	<5.80E+00	0.00E+00	5.80E+00
		Cs-137	<6.46E+00	0.00E+00	6.46E+00
		BaLa-140	<9.85E+00	0.00E+00	9.85E+00
		Be-7	<4.87E+01	0.00E+00	4.87E+01
		K-40	8.03E+01	4.27E+01	4.54E+01

(1) Effective 10JUL2014, analytical samples indicating detectable activity are reported with 2 Sigma error.



HARRIS Radiological Environmental Monitoring Analysis Report - 2014 (Appendix E)

Media Type: GROUND WATER Concentration (Activity): pCi/l

Sample Point 80 [INDICATOR - S @ 0.6 miles]

Sample ID:	Sample Dates:	Nuclide	Activity	Sigma Error ¹	LLD
359151	11/5/2014 - 11/5/2014	H3GW	4.69E+02	1.15E+02	1.71E+02

Sample Point 81 [INDICATOR - S @ 0.6 miles]

Sample ID:	Sample Dates:	Nuclide	Activity	Sigma Error ¹	LLD
281599	2/19/2014 - 2/19/2014	Mn-54	<5.52E+00	0.00E+00	5.52E+00
		Co-58	<5.54E+00	0.00E+00	5.54E+00
		Fe-59	<1.08E+01	0.00E+00	1.08E+01
		Co-60	<6.89E+00	0.00E+00	6.89E+00
		Zn-65	<1.39E+01	0.00E+00	1.39E+01
		Zr-95	<1.17E+01	0.00E+00	1.17E+01
		Nb-95	<5.47E+00	0.00E+00	5.47E+00
		I-131	<8.20E+00	0.00E+00	8.20E+00
		Cs-134	<5.24E+00	0.00E+00	5.24E+00
		Cs-137	<5.47E+00	0.00E+00	5.47E+00
		BaLa-140	<6.83E+00	0.00E+00	6.83E+00
		Be-7	<5.00E+01	0.00E+00	5.00E+01
		K-40	1.35E+02	3.07E+01	6.19E+01
		H3GW	3.68E+02	6.44E+01	1.93E+02

Sample ID:	Sample Dates:	Nuclide	Activity	Sigma Error ¹	LLD
292728	5/27/2014 - 5/27/2014	Mn-54	<7.75E+00	0.00E+00	7.75E+00
		Co-58	<6.36E+00	0.00E+00	6.36E+00
		Fe-59	<1.23E+01	0.00E+00	1.23E+01
		Co-60	<1.06E+01	0.00E+00	1.06E+01
		Zn-65	<1.31E+01	0.00E+00	1.31E+01
		Zr-95	<1.12E+01	0.00E+00	1.12E+01
		Nb-95	<6.58E+00	0.00E+00	6.58E+00
		I-131	<1.41E+01	0.00E+00	1.41E+01
		Cs-134	<6.04E+00	0.00E+00	6.04E+00
		Cs-137	<7.37E+00	0.00E+00	7.37E+00
		BaLa-140	<1.04E+01	0.00E+00	1.04E+01
		Be-7	<5.40E+01	0.00E+00	5.40E+01
		K-40	7.60E+01	4.40E+01	8.52E+01
		H3GW	4.14E+02	6.27E+01	1.84E+02

Sample ID:	Sample Dates:	Nuclide	Activity	Sigma Error ¹	LLD
350764	8/25/2014 - 8/25/2014	Mn-54	<5.46E+00	0.00E+00	5.46E+00
		Co-58	<5.12E+00	0.00E+00	5.12E+00
		Fe-59	<9.52E+00	0.00E+00	9.52E+00
		Co-60	<5.76E+00	0.00E+00	5.76E+00
		Zn-65	<1.10E+01	0.00E+00	1.10E+01
		Zr-95	<9.76E+00	0.00E+00	9.76E+00
		Nb-95	<7.27E+00	0.00E+00	7.27E+00
		I-131	<1.10E+01	0.00E+00	1.10E+01
		Cs-134	<4.23E+00	0.00E+00	4.23E+00
		Cs-137	<5.24E+00	0.00E+00	5.24E+00
		BaLa-140	<1.18E+01	0.00E+00	1.18E+01
		Be-7	<4.20E+01	0.00E+00	4.20E+01
		K-40	5.58E+01	5.75E+01	9.13E+01
		H3GW	5.07E+02	1.22E+02	1.82E+02

Sample ID:	Sample Dates:	Nuclide	Activity	Sigma Error ¹	LLD
359152	11/5/2014 - 11/5/2014	Mn-54	<5.63E+00	0.00E+00	5.63E+00
		Co-58	<5.92E+00	0.00E+00	5.92E+00
		Fe-59	<1.23E+01	0.00E+00	1.23E+01
		Co-60	<5.53E+00	0.00E+00	5.53E+00
		Zn-65	<8.10E+00	0.00E+00	8.10E+00
		Zr-95	<9.58E+00	0.00E+00	9.58E+00
		Nb-95	<7.17E+00	0.00E+00	7.17E+00
		I-131	<1.05E+01	0.00E+00	1.05E+01
		Cs-134	<6.90E+00	0.00E+00	6.90E+00
		Cs-137	<5.42E+00	0.00E+00	5.42E+00
		BaLa-140	<1.07E+01	0.00E+00	1.07E+01
		Be-7	<4.75E+01	0.00E+00	4.75E+01
		K-40	9.20E+01	5.46E+01	7.24E+01

(1) Effective 10JUL2014, analytical samples indicating detectable activity are reported with 2 Sigma error.



HARRIS Radiological Environmental Monitoring Analysis Report - 2014 (Appendix E)

Media Type: GROUND WATER Concentration (Activity): pCi/l

Sample Point 81 [INDICATOR - S @ 0.6 miles]

Sample ID:	Sample Dates:	Nuclide	Activity	Sigma Error ¹	LLD
359152	11/5/2014 - 11/5/2014	H3GW	5.73E+02	1.18E+02	1.70E+02

Sample Point 82 [INDICATOR - S @ 0.6 miles]

Sample ID:	Sample Dates:	Nuclide	Activity	Sigma Error ¹	LLD
281600	2/19/2014 - 2/19/2014	Mn-54	<6.63E+00	0.00E+00	6.63E+00
		Co-58	<5.83E+00	0.00E+00	5.83E+00
		Fe-59	<1.64E+01	0.00E+00	1.64E+01
		Co-60	<9.41E+00	0.00E+00	9.41E+00
		Zn-65	<1.47E+01	0.00E+00	1.47E+01
		Zr-95	<1.35E+01	0.00E+00	1.35E+01
		Nb-95	<8.54E+00	0.00E+00	8.54E+00
		I-131	<8.77E+00	0.00E+00	8.77E+00
		Cs-134	<6.37E+00	0.00E+00	6.37E+00
		Cs-137	<7.91E+00	0.00E+00	7.91E+00
		BaLa-140	<1.27E+01	0.00E+00	1.27E+01
		Be-7	<5.20E+01	0.00E+00	5.20E+01
		K-40	2.12E+02	4.03E+01	6.75E+01
		H3GW	<9.40E+00	0.00E+00	1.95E+02

Sample ID:	Sample Dates:	Nuclide	Activity	Sigma Error ¹	LLD
292729	5/27/2014 - 5/27/2014	Mn-54	<7.35E+00	0.00E+00	7.35E+00
		Co-58	<7.40E+00	0.00E+00	7.40E+00
		Fe-59	<1.56E+01	0.00E+00	1.56E+01
		Co-60	<9.33E+00	0.00E+00	9.33E+00
		Zn-65	<1.54E+01	0.00E+00	1.54E+01
		Zr-95	<9.51E+00	0.00E+00	9.51E+00
		Nb-95	<7.82E+00	0.00E+00	7.82E+00
		I-131	<1.42E+01	0.00E+00	1.42E+01
		Cs-134	<6.49E+00	0.00E+00	6.49E+00
		Cs-137	<6.93E+00	0.00E+00	6.93E+00
		BaLa-140	<1.44E+01	0.00E+00	1.44E+01
		Be-7	<6.34E+01	0.00E+00	6.34E+01
		K-40	2.00E+02	4.94E+01	9.37E+01
		H3GW	<8.84E+01	0.00E+00	1.84E+02

Sample ID:	Sample Dates:	Nuclide	Activity	Sigma Error ¹	LLD
350765	8/25/2014 - 8/25/2014	Mn-54	<4.49E+00	0.00E+00	4.49E+00
		Co-58	<5.91E+00	0.00E+00	5.91E+00
		Fe-59	<9.68E+00	0.00E+00	9.68E+00
		Co-60	<4.54E+00	0.00E+00	4.54E+00
		Zn-65	<1.37E+01	0.00E+00	1.37E+01
		Zr-95	<8.26E+00	0.00E+00	8.26E+00
		Nb-95	<6.16E+00	0.00E+00	6.16E+00
		I-131	<1.03E+01	0.00E+00	1.03E+01
		Cs-134	<5.55E+00	0.00E+00	5.55E+00
		Cs-137	<6.14E+00	0.00E+00	6.14E+00
		BaLa-140	<6.00E+00	0.00E+00	6.00E+00
		Be-7	<4.40E+01	0.00E+00	4.40E+01
		K-40	9.58E+01	6.76E+01	9.99E+01
		H3GW	<4.70E+01	0.00E+00	1.82E+02

Sample ID:	Sample Dates:	Nuclide	Activity	Sigma Error ¹	LLD
359153	11/5/2014 - 11/5/2014	Mn-54	<4.14E+00	0.00E+00	4.14E+00
		Co-58	<5.14E+00	0.00E+00	5.14E+00
		Fe-59	<1.02E+01	0.00E+00	1.02E+01
		Co-60	<6.18E+00	0.00E+00	6.18E+00
		Zn-65	<1.10E+01	0.00E+00	1.10E+01
		Zr-95	<9.41E+00	0.00E+00	9.41E+00
		Nb-95	<5.37E+00	0.00E+00	5.37E+00
		I-131	<7.55E+00	0.00E+00	7.55E+00
		Cs-134	<5.93E+00	0.00E+00	5.93E+00
		Cs-137	<4.93E+00	0.00E+00	4.93E+00
		BaLa-140	<8.57E+00	0.00E+00	8.57E+00
		Be-7	<3.70E+01	0.00E+00	3.70E+01
		K-40	<8.77E+01	0.00E+00	8.77E+01

(1) Effective 10JUL2014, analytical samples indicating detectable activity are reported with 2 Sigma error.



HARRIS Radiological Environmental Monitoring Analysis Report - 2014 (Appendix E)

Media Type: GROUND WATER Concentration (Activity): pCi/l

Sample Point 82 [INDICATOR - S @ 0.6 miles]

Sample ID:	Sample Dates:	Nuclide	Activity	Sigma Error ¹	LLD
359153	11/5/2014 - 11/5/2014	H3GW	<1.23E+02	0.00E+00	1.70E+02

Sample Point 83 [INDICATOR - SSW @ 1.6 miles]

Sample ID:	Sample Dates:	Nuclide	Activity	Sigma Error ¹	LLD
281601	2/18/2014 - 2/18/2014	Mn-54	<5.88E+00	0.00E+00	5.88E+00
		Co-58	<5.77E+00	0.00E+00	5.77E+00
		Fe-59	<1.41E+01	0.00E+00	1.41E+01
		Co-60	<8.21E+00	0.00E+00	8.21E+00
		Zn-65	<1.59E+01	0.00E+00	1.59E+01
		Zr-95	<1.16E+01	0.00E+00	1.16E+01
		Nb-95	<7.74E+00	0.00E+00	7.74E+00
		I-131	<9.33E+00	0.00E+00	9.33E+00
		Cs-134	<6.76E+00	0.00E+00	6.76E+00
		Cs-137	<6.12E+00	0.00E+00	6.12E+00
		BaLa-140	<1.09E+01	0.00E+00	1.09E+01
		Be-7	<5.81E+01	0.00E+00	5.81E+01
		K-40	1.80E+02	4.57E+01	8.22E+01
		H3GW	1.71E+03	8.22E+01	1.93E+02

Sample ID:	Sample Dates:	Nuclide	Activity	Sigma Error ¹	LLD
292730	5/27/2014 - 5/27/2014	Mn-54	<8.18E+00	0.00E+00	8.18E+00
		Co-58	<7.50E+00	0.00E+00	7.50E+00
		Fe-59	<1.66E+01	0.00E+00	1.66E+01
		Co-60	<8.49E+00	0.00E+00	8.49E+00
		Zn-65	<1.44E+01	0.00E+00	1.44E+01
		Zr-95	<1.12E+01	0.00E+00	1.12E+01
		Nb-95	<9.57E+00	0.00E+00	9.57E+00
		I-131	<1.43E+01	0.00E+00	1.43E+01
		Cs-134	<6.48E+00	0.00E+00	6.48E+00
		Cs-137	<8.03E+00	0.00E+00	8.03E+00
		BaLa-140	<1.20E+01	0.00E+00	1.20E+01
		Be-7	<6.84E+01	0.00E+00	6.84E+01
		K-40	1.37E+02	3.96E+01	9.42E+01
		H3GW	1.69E+03	8.07E+01	1.84E+02

Sample ID:	Sample Dates:	Nuclide	Activity	Sigma Error ¹	LLD
350766	8/25/2014 - 8/25/2014	Mn-54	<6.02E+00	0.00E+00	6.02E+00
		Co-58	<4.44E+00	0.00E+00	4.44E+00
		Fe-59	<1.39E+01	0.00E+00	1.39E+01
		Co-60	<7.04E+00	0.00E+00	7.04E+00
		Zn-65	<1.31E+01	0.00E+00	1.31E+01
		Zr-95	<1.07E+01	0.00E+00	1.07E+01
		Nb-95	<5.97E+00	0.00E+00	5.97E+00
		I-131	<1.15E+01	0.00E+00	1.15E+01
		Cs-134	<6.90E+00	0.00E+00	6.90E+00
		Cs-137	<5.97E+00	0.00E+00	5.97E+00
		BaLa-140	<1.16E+01	0.00E+00	1.16E+01
		Be-7	<3.11E+01	0.00E+00	3.11E+01
		K-40	7.51E+01	5.94E+01	8.91E+01
		H3GW	1.65E+03	1.54E+02	1.83E+02

Sample ID:	Sample Dates:	Nuclide	Activity	Sigma Error ¹	LLD
359154	11/5/2014 - 11/5/2014	Mn-54	<5.32E+00	0.00E+00	5.32E+00
		Co-58	<5.81E+00	0.00E+00	5.81E+00
		Fe-59	<9.49E+00	0.00E+00	9.49E+00
		Co-60	<5.80E+00	0.00E+00	5.80E+00
		Zn-65	<1.11E+01	0.00E+00	1.11E+01
		Zr-95	<9.81E+00	0.00E+00	9.81E+00
		Nb-95	<5.38E+00	0.00E+00	5.38E+00
		I-131	<1.03E+01	0.00E+00	1.03E+01
		Cs-134	<7.34E+00	0.00E+00	7.34E+00
		Cs-137	<3.99E+00	0.00E+00	3.99E+00
		BaLa-140	<8.62E+00	0.00E+00	8.62E+00
		Be-7	<5.20E+01	0.00E+00	5.20E+01
		K-40	<9.67E+01	0.00E+00	9.67E+01

(1) Effective 10JUL2014, analytical samples indicating detectable activity are reported with 2 Sigma error.



HARRIS Radiological Environmental Monitoring Analysis Report - 2014 (Appendix E)

Media Type: GROUND WATER Concentration (Activity): pCi/l

Sample Point 83 [INDICATOR - SSW @ 1.6 miles]

Sample ID:	Sample Dates:	Nuclide	Activity	Sigma Error ¹	LLD
359154	11/5/2014 - 11/5/2014	H3GW	1.54E+03	1.45E+02	1.71E+02

Media Type: MILK Concentration (Activity): pCi/l

Sample Point 5 [CONTROL - WNW @ 12 miles]

Sample ID:	Sample Dates:	Nuclide	Activity	Sigma Error ¹	LLD
278815	1/6/2014 - 1/6/2014	Be-7	<4.97E+00	0.00E+00	4.97E+00
		K-40	4.99E+01	5.48E+00	7.01E+00
		LLI-131	<6.47E-01	0.00E+00	6.47E-01
		I-131	<8.36E+00	0.00E+00	8.36E+00
		Cs-134	<9.00E+00	0.00E+00	9.00E+00
		Cs-137	<8.83E+00	0.00E+00	8.83E+00
		BaLa-140	<1.08E+01	0.00E+00	1.08E+01
		Be-7	<8.14E+01	0.00E+00	8.14E+01
		K-40	1.54E+03	1.24E+02	1.14E+02

Sample ID:	Sample Dates:	Nuclide	Activity	Sigma Error ¹	LLD
280772	2/3/2014 - 2/3/2014	Be-7	<4.31E+00	0.00E+00	4.31E+00
		K-40	1.35E+01	3.74E+00	6.08E+00
		LLI-131	<5.58E-01	0.00E+00	5.58E-01
		I-131	<8.79E+00	0.00E+00	8.79E+00
		Cs-134	<6.70E+00	0.00E+00	6.70E+00
		Cs-137	<7.95E+00	0.00E+00	7.95E+00
		BaLa-140	<1.20E+01	0.00E+00	1.20E+01
		Be-7	<5.71E+01	0.00E+00	5.71E+01
		K-40	1.46E+03	1.13E+02	1.06E+02

Sample ID:	Sample Dates:	Nuclide	Activity	Sigma Error ¹	LLD
282826	3/3/2014 - 3/3/2014	Be-7	<4.33E+00	0.00E+00	4.33E+00
		K-40	1.77E+01	3.97E+00	6.74E+00
		LLI-131	<6.10E-01	0.00E+00	6.10E-01
		I-131	<3.26E+00	0.00E+00	3.26E+00
		Cs-134	<2.40E+00	0.00E+00	2.40E+00
		Cs-137	<3.36E+00	0.00E+00	3.36E+00
		BaLa-140	<2.68E+00	0.00E+00	2.68E+00
		Be-7	<2.12E+01	0.00E+00	2.12E+01
		K-40	1.50E+03	4.13E+01	2.39E+01

Sample ID:	Sample Dates:	Nuclide	Activity	Sigma Error ¹	LLD
285689	4/7/2014 - 4/7/2014	Be-7	<3.45E+00	0.00E+00	3.45E+00
		K-40	2.16E+01	4.61E+00	5.06E+00
		LLI-131	<4.96E-01	0.00E+00	4.96E-01
		I-131	<6.78E+00	0.00E+00	6.78E+00
		Cs-134	<5.43E+00	0.00E+00	5.43E+00
		Cs-137	<6.84E+00	0.00E+00	6.84E+00
		BaLa-140	<5.64E+00	0.00E+00	5.64E+00
		Be-7	<5.08E+01	0.00E+00	5.08E+01
		K-40	1.49E+03	7.95E+01	4.36E+01

Sample ID:	Sample Dates:	Nuclide	Activity	Sigma Error ¹	LLD
289217	5/5/2014 - 5/5/2014	Be-7	<3.80E+00	0.00E+00	3.80E+00
		K-40	4.43E+01	3.89E+00	5.82E+00
		LLI-131	<5.53E-01	0.00E+00	5.53E-01
		I-131	<8.32E+00	0.00E+00	8.32E+00
		Cs-134	<8.18E+00	0.00E+00	8.18E+00
		Cs-137	<1.01E+01	0.00E+00	1.01E+01
		BaLa-140	<9.17E+00	0.00E+00	9.17E+00
		Be-7	<5.88E+01	0.00E+00	5.88E+01
		K-40	1.61E+03	1.19E+02	1.29E+02

Sample ID:	Sample Dates:	Nuclide	Activity	Sigma Error ¹	LLD
292970	6/2/2014 - 6/2/2014	Be-7	<4.57E+00	0.00E+00	4.57E+00
		K-40	<1.40E+01	0.00E+00	1.40E+01
		LLI-131	<6.22E-01	0.00E+00	6.22E-01
		I-131	<6.60E+00	0.00E+00	6.60E+00
		Cs-134	<5.75E+00	0.00E+00	5.75E+00
		Cs-137	<6.57E+00	0.00E+00	6.57E+00

(1) Effective 10JUL2014, analytical samples indicating detectable activity are reported with 2 Sigma error.



HARRIS Radiological Environmental Monitoring Analysis Report - 2014 (Appendix E)

Media Type: MILK Concentration (Activity): pCi/l

Sample Point 5 [CONTROL - WNW @ 12 miles]

Sample ID:	Sample Dates:	Nuclide	Activity	Sigma Error ¹	LLD
292970	6/2/2014 - 6/2/2014	BaLa-140	<5.49E+00	0.00E+00	5.49E+00
		Be-7	<4.83E+01	0.00E+00	4.83E+01
		K-40	1.48E+03	8.27E+01	5.03E+01
295904	7/1/2014 - 7/1/2014	Be-7	<3.03E+00	0.00E+00	3.03E+00
		K-40	2.28E+01	4.07E+00	4.62E+00
		LLI-131	<5.62E-01	0.00E+00	5.62E-01
		I-131	<5.86E+00	0.00E+00	5.86E+00
		Cs-134	<4.94E+00	0.00E+00	4.94E+00
		Cs-137	<6.16E+00	0.00E+00	6.16E+00
		BaLa-140	<5.88E+00	0.00E+00	5.88E+00
		Be-7	<4.57E+01	0.00E+00	4.57E+01
		K-40	1.57E+03	8.16E+01	5.58E+01
297386	8/4/2014 - 8/4/2014	LLI-131	<6.17E-01	0.00E+00	6.17E-01
		I-131	<8.92E+00	0.00E+00	8.92E+00
		Cs-134	<7.92E+00	0.00E+00	7.92E+00
		Cs-137	<8.55E+00	0.00E+00	8.55E+00
		BaLa-140	<8.10E+00	0.00E+00	8.10E+00
		Be-7	<6.83E+01	0.00E+00	6.83E+01
		K-40	1.41E+03	2.54E+02	1.32E+02
351218	9/2/2014 - 9/2/2014	LLI-131	<6.40E-01	0.00E+00	6.40E-01
		I-131	<9.48E+00	0.00E+00	9.48E+00
		Cs-134	<1.03E+01	0.00E+00	1.03E+01
		Cs-137	<1.18E+01	0.00E+00	1.18E+01
		BaLa-140	<2.95E+00	0.00E+00	2.95E+00
		Be-7	<7.12E+01	0.00E+00	7.12E+01
		K-40	1.53E+03	2.71E+02	1.59E+02
351593	10/6/2014 - 10/6/2014	LLI-131	<6.24E-01	0.00E+00	6.24E-01
		I-131	<8.14E+00	0.00E+00	8.14E+00
		Cs-134	<9.89E+00	0.00E+00	9.89E+00
		Cs-137	<6.72E+00	0.00E+00	6.72E+00
		BaLa-140	<7.21E+00	0.00E+00	7.21E+00
		Be-7	<5.47E+01	0.00E+00	5.47E+01
		K-40	1.54E+03	2.16E+02	6.76E+01
355119	11/3/2014 - 11/3/2014	LLI-131	<6.28E-01	0.00E+00	6.28E-01
		I-131	<6.91E+00	0.00E+00	6.91E+00
		Cs-134	<6.13E+00	0.00E+00	6.13E+00
		Cs-137	<6.33E+00	0.00E+00	6.33E+00
		BaLa-140	<6.28E+00	0.00E+00	6.28E+00
		Be-7	<4.98E+01	0.00E+00	4.98E+01
		K-40	1.54E+03	2.07E+02	8.13E+01
357960	12/1/2014 - 12/1/2014	LLI-131	<5.82E-01	0.00E+00	5.82E-01
		I-131	<9.88E+00	0.00E+00	9.88E+00
		Cs-134	<1.07E+01	0.00E+00	1.07E+01
		Cs-137	<7.14E+00	0.00E+00	7.14E+00
		BaLa-140	<1.02E+01	0.00E+00	1.02E+01
		Be-7	<7.95E+01	0.00E+00	7.95E+01
		K-40	1.49E+03	2.56E+02	8.64E+01

Media Type: SEDIMENT_BOTTOM Concentration (Activity): pCi/kg dry

Sample Point 52 [INDICATOR - S @ 3.8 miles]

Sample ID:	Sample Dates:	Nuclide	Activity	Sigma Error ¹	LLD
282791	1/20/2014 - 1/20/2014	Mn-54	<1.02E+01	0.00E+00	1.02E+01
		Co-58	2.01E+01	5.80E+00	1.08E+01
		Fe-59	<2.40E+01	0.00E+00	2.40E+01

(1) Effective 10JUL2014, analytical samples indicating detectable activity are reported with 2 Sigma error.



HARRIS Radiological Environmental Monitoring Analysis Report - 2014 (Appendix E)

Media Type: SEDIMENT_BOTTOM Concentration (Activity): pCi/kg dry

Sample Point 52 [INDICATOR - S @ 3.8 miles]

Sample ID:	282791	Sample Dates:	1/20/2014 - 1/20/2014	Nuclide	Activity	Sigma Error ¹	LLD
				Co-60	7.68E+01	8.93E+00	1.06E+01
				Zn-65	<2.39E+01	0.00E+00	2.39E+01
				Zr-95	<2.04E+01	0.00E+00	2.04E+01
				Nb-95	<1.17E+01	0.00E+00	1.17E+01
				I-131	<1.66E+01	0.00E+00	1.66E+01
				Cs-134	<9.22E+00	0.00E+00	9.22E+00
				Cs-137	3.39E+01	5.45E+00	1.04E+01
				Be-7	1.08E+02	4.06E+01	8.17E+01
				K-40	6.68E+03	1.63E+02	8.25E+01
				Co-57	<8.46E+00	0.00E+00	8.46E+00
				Mo-99	<4.19E+02	0.00E+00	4.19E+02
				Ag-110M	<9.53E+00	0.00E+00	9.53E+00
				Sb-122	<7.99E+01	0.00E+00	7.99E+01
				Sb-125	<2.90E+01	0.00E+00	2.90E+01

Sample ID:	354865	Sample Dates:	9/2/2014 - 9/2/2014	Nuclide	Activity	Sigma Error ¹	LLD
				Mn-54	<8.27E+01	0.00E+00	8.27E+01
				Co-58	<8.26E+01	0.00E+00	8.26E+01
				Fe-59	<1.84E+02	0.00E+00	1.84E+02
				Co-60	7.86E+02	1.53E+02	7.14E+01
				Zn-65	<1.59E+02	0.00E+00	1.59E+02
				Zr-95	<1.30E+02	0.00E+00	1.30E+02
				Nb-95	<8.32E+01	0.00E+00	8.32E+01
				I-131	<1.01E+02	0.00E+00	1.01E+02
				Cs-134	<1.02E+02	0.00E+00	1.02E+02
				Cs-137	2.18E+02	9.34E+01	1.28E+02
				Be-7	<5.54E+02	0.00E+00	5.54E+02
				K-40	1.13E+04	1.97E+03	1.15E+03
				Co-57	<4.86E+01	0.00E+00	4.86E+01
				Mo-99	<3.42E+03	0.00E+00	3.42E+03
				Ag-110M	<6.64E+01	0.00E+00	6.64E+01
				Sb-122	<3.66E+02	0.00E+00	3.66E+02
				Sb-125	<2.07E+02	0.00E+00	2.07E+02

Media Type: SEDIMENT_SHORE Concentration (Activity): pCi/kg dry

Sample Point 26 [INDICATOR - S @ 4.6 miles]

Sample ID:	282789	Sample Dates:	1/20/2014 - 1/20/2014	Nuclide	Activity	Sigma Error ¹	LLD
				Mn-54	<1.98E+01	0.00E+00	1.98E+01
				Co-58	<1.61E+01	0.00E+00	1.61E+01
				Fe-59	<4.93E+01	0.00E+00	4.93E+01
				Co-60	<2.19E+01	0.00E+00	2.19E+01
				Zn-65	<5.44E+01	0.00E+00	5.44E+01
				Zr-95	<3.38E+01	0.00E+00	3.38E+01
				Nb-95	<2.05E+01	0.00E+00	2.05E+01
				I-131	<2.93E+01	0.00E+00	2.93E+01
				Cs-134	<1.78E+01	0.00E+00	1.78E+01
				Cs-137	<1.92E+01	0.00E+00	1.92E+01
				Be-7	2.57E+02	7.59E+01	1.37E+02
				K-40	9.80E+03	3.70E+02	1.95E+02
				Co-57	<1.59E+01	0.00E+00	1.59E+01
				Mo-99	<8.23E+02	0.00E+00	8.23E+02
				Ag-110M	<1.92E+01	0.00E+00	1.92E+01
				Sb-122	<1.32E+02	0.00E+00	1.32E+02
				Sb-125	<4.59E+01	0.00E+00	4.59E+01

Sample ID:	354867	Sample Dates:	9/2/2014 - 9/2/2014	Nuclide	Activity	Sigma Error ¹	LLD
				Mn-54	<2.21E+01	0.00E+00	2.21E+01
				Co-58	<2.17E+01	0.00E+00	2.17E+01
				Fe-59	<7.10E+01	0.00E+00	7.10E+01
				Co-60	<3.15E+01	0.00E+00	3.15E+01
				Zn-65	<5.07E+01	0.00E+00	5.07E+01
				Zr-95	<4.14E+01	0.00E+00	4.14E+01
				Nb-95	<2.90E+01	0.00E+00	2.90E+01
				I-131	<5.49E+01	0.00E+00	5.49E+01
				Cs-134	<3.20E+01	0.00E+00	3.20E+01

(1) Effective 10JUL2014, analytical samples indicating detectable activity are reported with 2 Sigma error.



HARRIS Radiological Environmental Monitoring Analysis Report - 2014 (Appendix E)

Media Type: SEDIMENT_SHORE Concentration (Activity): pCi/kg dry

Sample Point 26 [INDICATOR - S @ 4.6 miles]

Sample ID:	354867	Sample Dates:	9/2/2014 - 9/2/2014	Nuclide	Activity	Sigma Error ¹	LLD
				Cs-137	<2.09E+01	0.00E+00	2.09E+01
				Be-7	2.61E+02	1.72E+02	2.61E+02
				K-40	1.07E+04	1.19E+03	2.98E+02
				Co-57	<1.91E+01	0.00E+00	1.91E+01
				Mo-99	<5.74E+03	0.00E+00	5.74E+03
				Ag-110M	<2.26E+01	0.00E+00	2.26E+01
				Sb-122	<8.71E+02	0.00E+00	8.71E+02
				Sb-125	<5.76E+01	0.00E+00	5.76E+01

Sample Point 41 [INDICATOR - S @ 3.8 miles]

Sample ID:	282790	Sample Dates:	1/20/2014 - 1/20/2014	Nuclide	Activity	Sigma Error ¹	LLD
				Mn-54	<1.70E+01	0.00E+00	1.70E+01
				Co-58	<1.90E+01	0.00E+00	1.90E+01
				Fe-59	<4.36E+01	0.00E+00	4.36E+01
				Co-60	<1.79E+01	0.00E+00	1.79E+01
				Zn-65	<3.71E+01	0.00E+00	3.71E+01
				Zr-95	<3.26E+01	0.00E+00	3.26E+01
				Nb-95	<1.47E+01	0.00E+00	1.47E+01
				I-131	<2.40E+01	0.00E+00	2.40E+01
				Cs-134	<1.42E+01	0.00E+00	1.42E+01
				Cs-137	<1.42E+01	0.00E+00	1.42E+01
				Be-7	<1.33E+02	0.00E+00	1.33E+02
				K-40	5.26E+03	2.54E+02	1.42E+02
				Co-57	<1.19E+01	0.00E+00	1.19E+01
				Mo-99	<7.47E+02	0.00E+00	7.47E+02
				Ag-110M	<1.53E+01	0.00E+00	1.53E+01
				Sb-122	<1.12E+02	0.00E+00	1.12E+02
				Sb-125	<2.99E+01	0.00E+00	2.99E+01

Sample ID:	354866	Sample Dates:	9/2/2014 - 9/2/2014	Nuclide	Activity	Sigma Error ¹	LLD
				Mn-54	<3.26E+01	0.00E+00	3.26E+01
				Co-58	<3.64E+01	0.00E+00	3.64E+01
				Fe-59	<1.10E+02	0.00E+00	1.10E+02
				Co-60	<4.86E+01	0.00E+00	4.86E+01
				Zn-65	<8.43E+01	0.00E+00	8.43E+01
				Zr-95	<6.55E+01	0.00E+00	6.55E+01
				Nb-95	<4.19E+01	0.00E+00	4.19E+01
				I-131	<3.95E+01	0.00E+00	3.95E+01
				Cs-134	<4.10E+01	0.00E+00	4.10E+01
				Cs-137	<3.35E+01	0.00E+00	3.35E+01
				Be-7	<2.98E+02	0.00E+00	2.98E+02
				K-40	1.08E+04	1.48E+03	6.03E+02
				Co-57	<2.66E+01	0.00E+00	2.66E+01
				Mo-99	<7.11E+02	0.00E+00	7.11E+02
				Ag-110M	<3.13E+01	0.00E+00	3.13E+01
				Sb-122	<1.66E+02	0.00E+00	1.66E+02
				Sb-125	<7.23E+01	0.00E+00	7.23E+01

Media Type: SURFACE WATER Concentration (Activity): pCi/l

Sample Point 26 [INDICATOR - S @ 4.7 miles]

Sample ID:	281703	Sample Dates:	12/30/2013 - 1/13/2014	Nuclide	Activity	Sigma Error ¹	LLD
				Be-7	<2.63E+00	0.00E+00	2.63E+00
				K-40	3.98E+01	2.81E+00	3.71E+00
				LLI-131	<6.53E-01	0.00E+00	6.53E-01

Sample ID:	283028	Sample Dates:	1/13/2014 - 1/27/2014	Nuclide	Activity	Sigma Error ¹	LLD
				Be-7	<2.32E+00	0.00E+00	2.32E+00
				K-40	3.64E+01	2.84E+00	3.24E+00
				LLI-131	<5.78E-01	0.00E+00	5.78E-01

Sample ID:	283032	Sample Dates:	12/30/2013 - 1/27/2014	Nuclide	Activity	Sigma Error ¹	LLD
				Beta	4.80E+00	4.72E-01	1.24E+00
				Mn-54	<3.90E+00	0.00E+00	3.90E+00
				Co-58	<3.64E+00	0.00E+00	3.64E+00
				Fe-59	<8.83E+00	0.00E+00	8.83E+00

(1) Effective 10JUL2014, analytical samples indicating detectable activity are reported with 2 Sigma error.



HARRIS Radiological Environmental Monitoring Analysis Report - 2014 (Appendix E)

Media Type: SURFACE WATER Concentration (Activity): pCi/l

Sample Point 26 [INDICATOR - S @ 4.7 miles]

Sample ID:	Sample Dates:	Nuclide	Activity	Sigma Error ¹	LLD
283032	12/30/2013 - 1/27/2014	Co-60	<4.74E+00	0.00E+00	4.74E+00
		Zn-65	<9.95E+00	0.00E+00	9.95E+00
		Zr-95	<7.04E+00	0.00E+00	7.04E+00
		Nb-95	<6.03E+00	0.00E+00	6.03E+00
		I-131	<1.45E+01	0.00E+00	1.45E+01
		Cs-134	<4.07E+00	0.00E+00	4.07E+00
		Cs-137	<4.02E+00	0.00E+00	4.02E+00
		BaLa-140	<8.43E+00	0.00E+00	8.43E+00
		Be-7	<4.04E+01	0.00E+00	4.04E+01
		K-40	<8.00E+01	0.00E+00	8.00E+01
		H3SW	8.79E+03	1.31E+02	1.53E+02
284715	1/27/2014 - 2/10/2014	Be-7	<2.15E+00	0.00E+00	2.15E+00
		K-40	1.45E+01	1.76E+00	2.64E+00
		LLI-131	<4.67E-01	0.00E+00	4.67E-01
286053	2/10/2014 - 2/24/2014	Be-7	<2.08E+00	0.00E+00	2.08E+00
		K-40	1.53E+01	2.02E+00	2.49E+00
		LLI-131	<5.25E-01	0.00E+00	5.25E-01
286057	1/27/2014 - 2/24/2014	Beta	5.22E+00	4.62E-01	1.17E+00
		Mn-54	<3.59E+00	0.00E+00	3.59E+00
		Co-58	<4.63E+00	0.00E+00	4.63E+00
		Fe-59	<9.73E+00	0.00E+00	9.73E+00
		Co-60	<4.73E+00	0.00E+00	4.73E+00
		Zn-65	<7.35E+00	0.00E+00	7.35E+00
		Zr-95	<7.86E+00	0.00E+00	7.86E+00
		Nb-95	<4.63E+00	0.00E+00	4.63E+00
		I-131	<1.45E+01	0.00E+00	1.45E+01
		Cs-134	<3.70E+00	0.00E+00	3.70E+00
		Cs-137	<3.28E+00	0.00E+00	3.28E+00
		BaLa-140	<1.13E+01	0.00E+00	1.13E+01
		Be-7	<3.86E+01	0.00E+00	3.86E+01
		K-40	1.18E+02	1.85E+01	3.15E+01
H3SW	8.07E+03	1.25E+02	1.52E+02		
287392	2/24/2014 - 3/10/2014	Be-7	<1.64E+00	0.00E+00	1.64E+00
		K-40	1.90E+01	1.61E+00	1.86E+00
		LLI-131	<6.38E-01	0.00E+00	6.38E-01
289229	3/10/2014 - 3/24/2014	Be-7	<2.30E+00	0.00E+00	2.30E+00
		K-40	1.49E+01	1.86E+00	3.10E+00
		LLI-131	<5.42E-01	0.00E+00	5.42E-01
289233	2/24/2014 - 3/24/2014	Beta	4.78E+00	4.47E-01	1.14E+00
		Mn-54	<2.06E+00	0.00E+00	2.06E+00
		Co-58	<2.35E+00	0.00E+00	2.35E+00
		Fe-59	<5.69E+00	0.00E+00	5.69E+00
		Co-60	<2.30E+00	0.00E+00	2.30E+00
		Zn-65	<5.58E+00	0.00E+00	5.58E+00
		Zr-95	<4.95E+00	0.00E+00	4.95E+00
		Nb-95	<3.58E+00	0.00E+00	3.58E+00
		I-131	<1.07E+01	0.00E+00	1.07E+01
		Cs-134	<2.31E+00	0.00E+00	2.31E+00
		Cs-137	<2.38E+00	0.00E+00	2.38E+00
		BaLa-140	<6.86E+00	0.00E+00	6.86E+00
		Be-7	<2.50E+01	0.00E+00	2.50E+01
		K-40	1.64E+02	1.82E+01	2.35E+01
H3SW	7.14E+03	1.31E+02	1.87E+02		
290003	3/24/2014 - 4/7/2014	Be-7	<2.54E+00	0.00E+00	2.54E+00

(1) Effective 10JUL2014, analytical samples indicating detectable activity are reported with 2 Sigma error.



HARRIS Radiological Environmental Monitoring Analysis Report - 2014 (Appendix E)

Media Type: SURFACE WATER Concentration (Activity): pCi/l

Sample Point 26 [INDICATOR - S @ 4.7 miles]

Sample ID:	Sample Dates:	Nuclide	Activity	Sigma Error ¹	LLD
290003	3/24/2014 - 4/7/2014	K-40	3.65E+01	2.76E+00	2.93E+00
		LLI-131	<5.74E-01	0.00E+00	5.74E-01
292888	4/7/2014 - 4/21/2014	Be-7	<2.53E+00	0.00E+00	2.53E+00
		K-40	1.14E+01	2.56E+00	3.05E+00
		LLI-131	<5.87E-01	0.00E+00	5.87E-01
292892	3/24/2014 - 4/21/2014	Beta	4.18E+00	5.00E-01	1.44E+00
		Mn-54	<3.17E+00	0.00E+00	3.17E+00
		Co-58	<4.40E+00	0.00E+00	4.40E+00
		Fe-59	<8.25E+00	0.00E+00	8.25E+00
		Co-60	<3.68E+00	0.00E+00	3.68E+00
		Zn-65	<6.63E+00	0.00E+00	6.63E+00
		Zr-95	<6.44E+00	0.00E+00	6.44E+00
		Nb-95	<4.24E+00	0.00E+00	4.24E+00
		I-131	<1.43E+01	0.00E+00	1.43E+01
		Cs-134	<3.38E+00	0.00E+00	3.38E+00
		Cs-137	<3.82E+00	0.00E+00	3.82E+00
		BaLa-140	<1.08E+01	0.00E+00	1.08E+01
		Be-7	<3.44E+01	0.00E+00	3.44E+01
		K-40	<2.16E+01	0.00E+00	2.16E+01
		H3SW	6.05E+03	1.24E+02	1.90E+02
294856	4/21/2014 - 5/5/2014	Be-7	<2.65E+00	0.00E+00	2.65E+00
		K-40	3.81E+01	3.35E+00	3.51E+00
		LLI-131	<6.42E-01	0.00E+00	6.42E-01
295635	5/5/2014 - 5/19/2014	Be-7	<2.73E+00	0.00E+00	2.73E+00
		K-40	3.68E+01	3.07E+00	3.62E+00
		LLI-131	<6.07E-01	0.00E+00	6.07E-01
295639	4/21/2014 - 5/19/2014	Beta	3.61E+00	4.38E-01	1.21E+00
		Mn-54	<3.11E+00	0.00E+00	3.11E+00
		Co-58	<3.68E+00	0.00E+00	3.68E+00
		Fe-59	<8.42E+00	0.00E+00	8.42E+00
		Co-60	<4.01E+00	0.00E+00	4.01E+00
		Zn-65	<7.14E+00	0.00E+00	7.14E+00
		Zr-95	<6.76E+00	0.00E+00	6.76E+00
		Nb-95	<5.19E+00	0.00E+00	5.19E+00
		I-131	<1.28E+01	0.00E+00	1.28E+01
		Cs-134	<3.08E+00	0.00E+00	3.08E+00
		Cs-137	<4.01E+00	0.00E+00	4.01E+00
		BaLa-140	<1.08E+01	0.00E+00	1.08E+01
		Be-7	<3.39E+01	0.00E+00	3.39E+01
		K-40	7.84E+01	1.80E+01	3.60E+01
		H3SW	5.70E+03	1.22E+02	1.93E+02
296318	5/19/2014 - 6/2/2014	Be-7	<2.00E+00	0.00E+00	2.00E+00
		K-40	8.23E+00	2.29E+00	3.43E+00
		LLI-131	<4.69E-01	0.00E+00	4.69E-01
297117	6/2/2014 - 6/16/2014	Be-7	<2.50E+00	0.00E+00	2.50E+00
		K-40	2.13E+01	2.76E+00	2.94E+00
		LLI-131	<6.06E-01	0.00E+00	6.06E-01
297121	5/19/2014 - 6/16/2014	Beta	3.88E+00	4.54E-01	1.25E+00
		Mn-54	<3.71E+00	0.00E+00	3.71E+00
		Co-58	<4.03E+00	0.00E+00	4.03E+00
		Fe-59	<8.04E+00	0.00E+00	8.04E+00
		Co-60	<3.76E+00	0.00E+00	3.76E+00

(1) Effective 10JUL2014, analytical samples indicating detectable activity are reported with 2 Sigma error.



HARRIS Radiological Environmental Monitoring Analysis Report - 2014 (Appendix E)

Media Type: SURFACE WATER Concentration (Activity): pCi/l

Sample Point 26 [INDICATOR - S @ 4.7 miles]

Sample ID:	Sample Dates:	Nuclide	Activity	Sigma Error ¹	LLD
297121	5/19/2014 - 6/16/2014	Zn-65	<6.70E+00	0.00E+00	6.70E+00
		Zr-95	<5.75E+00	0.00E+00	5.75E+00
		Nb-95	<4.62E+00	0.00E+00	4.62E+00
		I-131	<1.36E+01	0.00E+00	1.36E+01
		Cs-134	<3.02E+00	0.00E+00	3.02E+00
		Cs-137	<3.82E+00	0.00E+00	3.82E+00
		BaLa-140	<8.22E+00	0.00E+00	8.22E+00
		Be-7	<3.30E+01	0.00E+00	3.30E+01
		K-40	1.11E+02	2.23E+01	3.38E+01
		H3SW	4.46E+03	1.14E+02	2.04E+02
297733	6/16/2014 - 6/30/2014	Be-7	<2.54E+00	0.00E+00	2.54E+00
		K-40	4.58E+01	2.71E+00	3.26E+00
		LLI-131	<5.48E-01	0.00E+00	5.48E-01
350091	6/30/2014 - 7/14/2014	LLI-131	<5.94E-01	0.00E+00	5.94E-01
350095	6/16/2014 - 7/14/2014	Beta	4.43E+00	9.64E-01	1.35E+00
		Mn-54	<1.75E+00	0.00E+00	1.75E+00
		Co-58	<1.85E+00	0.00E+00	1.85E+00
		Fe-59	<4.42E+00	0.00E+00	4.42E+00
		Co-60	<1.99E+00	0.00E+00	1.99E+00
		Zn-65	<3.51E+00	0.00E+00	3.51E+00
		Zr-95	<3.64E+00	0.00E+00	3.64E+00
		Nb-95	<2.61E+00	0.00E+00	2.61E+00
		I-131	<1.15E+01	0.00E+00	1.15E+01
		Cs-134	<1.67E+00	0.00E+00	1.67E+00
		Cs-137	<2.10E+00	0.00E+00	2.10E+00
		BaLa-140	<6.03E+00	0.00E+00	6.03E+00
		Be-7	<1.99E+01	0.00E+00	1.99E+01
		K-40	9.38E+01	2.13E+01	2.42E+01
H3SW	4.41E+03	2.12E+02	1.87E+02		
350705	7/14/2014 - 7/28/2014	LLI-131	<5.53E-01	0.00E+00	5.53E-01
351576	7/28/2014 - 8/11/2014	LLI-131	<6.08E-01	0.00E+00	6.08E-01
351578	7/14/2014 - 8/11/2014	Beta	3.35E+00	8.91E-01	1.31E+00
		Mn-54	<2.66E+00	0.00E+00	2.66E+00
		Co-58	<3.31E+00	0.00E+00	3.31E+00
		Fe-59	<6.07E+00	0.00E+00	6.07E+00
		Co-60	<2.90E+00	0.00E+00	2.90E+00
		Zn-65	<6.29E+00	0.00E+00	6.29E+00
		Zr-95	<5.86E+00	0.00E+00	5.86E+00
		Nb-95	<3.45E+00	0.00E+00	3.45E+00
		I-131	<1.05E+01	0.00E+00	1.05E+01
		Cs-134	<2.14E+00	0.00E+00	2.14E+00
		Cs-137	<3.24E+00	0.00E+00	3.24E+00
		BaLa-140	<7.45E+00	0.00E+00	7.45E+00
		Be-7	<3.30E+01	0.00E+00	3.30E+01
		K-40	2.90E+01	2.25E+01	3.24E+01
H3SW	3.99E+03	2.10E+02	1.98E+02		
354039	8/11/2014 - 8/25/2014	LLI-131	<6.06E-01	0.00E+00	6.06E-01
354021	8/25/2014 - 9/8/2014	LLI-131	<6.46E-01	0.00E+00	6.46E-01
354797	8/11/2014 - 9/8/2014	Beta	3.40E+00	9.76E-01	1.48E+00
		Mn-54	<3.74E+00	0.00E+00	3.74E+00

(1) Effective 10JUL2014, analytical samples indicating detectable activity are reported with 2 Sigma error.



HARRIS Radiological Environmental Monitoring Analysis Report - 2014 (Appendix E)

Media Type: SURFACE WATER Concentration (Activity): pCi/l

Sample Point 26 [INDICATOR - S @ 4.7 miles]

Sample ID:	Sample Dates:	Nuclide	Activity	Sigma Error ¹	LLD
354797	8/11/2014 - 9/8/2014	Co-58	<3.34E+00	0.00E+00	3.34E+00
		Fe-59	<8.32E+00	0.00E+00	8.32E+00
		Co-60	<3.62E+00	0.00E+00	3.62E+00
		Zn-65	<5.95E+00	0.00E+00	5.95E+00
		Zr-95	<6.36E+00	0.00E+00	6.36E+00
		Nb-95	<4.51E+00	0.00E+00	4.51E+00
		I-131	<1.17E+01	0.00E+00	1.17E+01
		Cs-134	<4.24E+00	0.00E+00	4.24E+00
		Cs-137	<3.68E+00	0.00E+00	3.68E+00
		BaLa-140	<7.50E+00	0.00E+00	7.50E+00
		Be-7	<2.69E+01	0.00E+00	2.69E+01
		K-40	8.65E+01	3.62E+01	4.70E+01
		H3SW	3.87E+03	2.02E+02	1.86E+02
355681	9/8/2014 - 9/22/2014	Nuclide	Activity	Sigma Error ¹	LLD
		LLI-131	<5.73E-01	0.00E+00	5.73E-01
357084	9/22/2014 - 10/6/2014	Nuclide	Activity	Sigma Error ¹	LLD
		LLI-131	<6.48E-01	0.00E+00	6.48E-01
357088	9/8/2014 - 10/6/2014	Nuclide	Activity	Sigma Error ¹	LLD
		Beta	5.50E+00	9.20E-01	1.18E+00
		Mn-54	<3.37E+00	0.00E+00	3.37E+00
		Co-58	<3.01E+00	0.00E+00	3.01E+00
		Fe-59	<7.39E+00	0.00E+00	7.39E+00
		Co-60	<3.51E+00	0.00E+00	3.51E+00
		Zn-65	<7.20E+00	0.00E+00	7.20E+00
		Zr-95	<7.19E+00	0.00E+00	7.19E+00
		Nb-95	<4.25E+00	0.00E+00	4.25E+00
		I-131	<1.20E+01	0.00E+00	1.20E+01
		Cs-134	<3.52E+00	0.00E+00	3.52E+00
		Cs-137	<2.88E+00	0.00E+00	2.88E+00
		BaLa-140	<7.68E+00	0.00E+00	7.68E+00
		Be-7	<2.99E+01	0.00E+00	2.99E+01
		K-40	1.07E+02	3.62E+01	4.39E+01
H3SW	3.68E+03	2.01E+02	1.92E+02		
358632	10/6/2014 - 10/20/2014	Nuclide	Activity	Sigma Error ¹	LLD
		LLI-131	<6.00E-01	0.00E+00	6.00E-01
359997	10/20/2014 - 11/3/2014	Nuclide	Activity	Sigma Error ¹	LLD
		LLI-131	<6.14E-01	0.00E+00	6.14E-01
359998	10/6/2014 - 11/3/2014	Nuclide	Activity	Sigma Error ¹	LLD
		Beta	4.04E+00	9.23E-01	1.31E+00
		Mn-54	<2.85E+00	0.00E+00	2.85E+00
		Co-58	<4.05E+00	0.00E+00	4.05E+00
		Fe-59	<7.16E+00	0.00E+00	7.16E+00
		Co-60	<3.08E+00	0.00E+00	3.08E+00
		Zn-65	<7.82E+00	0.00E+00	7.82E+00
		Zr-95	<5.97E+00	0.00E+00	5.97E+00
		Nb-95	<4.68E+00	0.00E+00	4.68E+00
		I-131	<1.17E+01	0.00E+00	1.17E+01
		Cs-134	<3.85E+00	0.00E+00	3.85E+00
		Cs-137	<3.26E+00	0.00E+00	3.26E+00
		BaLa-140	<7.66E+00	0.00E+00	7.66E+00
		Be-7	<2.80E+01	0.00E+00	2.80E+01
		K-40	7.00E+01	3.62E+01	5.22E+01
H3SW	4.64E+03	2.16E+02	1.85E+02		
361550	11/3/2014 - 11/17/2014	Nuclide	Activity	Sigma Error ¹	LLD
		LLI-131	<5.58E-01	0.00E+00	5.58E-01
362750	11/17/2014 - 12/1/2014	Nuclide	Activity	Sigma Error ¹	LLD
		LLI-131	<6.50E-01	0.00E+00	6.50E-01
362751	11/3/2014 - 12/1/2014	Nuclide	Activity	Sigma Error ¹	LLD
		Beta	4.68E+00	9.04E-01	1.22E+00

(1) Effective 10JUL2014, analytical samples indicating detectable activity are reported with 2 Sigma error.



HARRIS Radiological Environmental Monitoring Analysis Report - 2014 (Appendix E)

Media Type: SURFACE WATER Concentration (Activity): pCi/l

Sample Point 26 [INDICATOR - S @ 4.7 miles]

Sample ID:	Sample Dates:	Nuclide	Activity	Sigma Error ¹	LLD
362751	11/3/2014 - 12/1/2014	Mn-54	<1.68E+00	0.00E+00	1.68E+00
		Co-58	<1.84E+00	0.00E+00	1.84E+00
		Fe-59	<3.97E+00	0.00E+00	3.97E+00
		Co-60	<1.27E+00	0.00E+00	1.27E+00
		Zn-65	<3.37E+00	0.00E+00	3.37E+00
		Zr-95	<3.61E+00	0.00E+00	3.61E+00
		Nb-95	<2.48E+00	0.00E+00	2.48E+00
		I-131	<1.20E+01	0.00E+00	1.20E+01
		Cs-134	<1.74E+00	0.00E+00	1.74E+00
		Cs-137	<1.87E+00	0.00E+00	1.87E+00
		BaLa-140	<5.91E+00	0.00E+00	5.91E+00
		Be-7	<1.57E+01	0.00E+00	1.57E+01
		K-40	4.82E+01	1.96E+01	2.74E+01
		H3SW	4.53E+03	2.13E+02	1.83E+02
363946	12/1/2014 - 12/15/2014	LLI-131	<3.97E-01	0.00E+00	3.97E-01
364758	12/15/2014 - 12/29/2014	LLI-131	<6.12E-01	0.00E+00	6.12E-01
364759	12/1/2014 - 12/29/2014	Beta	3.65E+00	9.35E-01	1.39E+00
		Mn-54	<2.07E+00	0.00E+00	2.07E+00
		Co-58	<2.13E+00	0.00E+00	2.13E+00
		Fe-59	<4.47E+00	0.00E+00	4.47E+00
		Co-60	<2.17E+00	0.00E+00	2.17E+00
		Zn-65	<3.91E+00	0.00E+00	3.91E+00
		Zr-95	<3.71E+00	0.00E+00	3.71E+00
		Nb-95	<2.82E+00	0.00E+00	2.82E+00
		I-131	<1.08E+01	0.00E+00	1.08E+01
		Cs-134	<2.19E+00	0.00E+00	2.19E+00
		Cs-137	<1.53E+00	0.00E+00	1.53E+00
		BaLa-140	<7.61E+00	0.00E+00	7.61E+00
		Be-7	<1.94E+01	0.00E+00	1.94E+01
		K-40	2.40E+01	2.47E+00	1.02E+01
H3SW	5.39E+03	2.38E+02	2.01E+02		

Media Type: TLD Concentration (Activity): mR/Standard Quarter

Sample Point 1 [INDICATOR - N @ 2.6 miles]

TLD RING TLD_INNER

Sample ID:	Sample Dates:	Nuclide	Activity
289694	1/9/2014 - 4/9/2014	mR/Std Qtr	17.69
298028	4/9/2014 - 7/9/2014	mR/Std Qtr	14.60
365545	7/9/2014 - 10/8/2014	mR/Std Qtr	13.72
362458	10/8/2014 - 1/7/2015	mR/Std Qtr	18.15
Sample Point 2 [INDICATOR - NNE @ 1.4 miles]			
289698	1/9/2014 - 4/9/2014	mR/Std Qtr	16.98
298032	4/9/2014 - 7/9/2014	mR/Std Qtr	13.04
365546	7/9/2014 - 10/8/2014	mR/Std Qtr	14.58
362466	10/8/2014 - 1/7/2015	mR/Std Qtr	15.21

(1) Effective 10JUL2014, analytical samples indicating detectable activity are reported with 2 Sigma error.



HARRIS Radiological Environmental Monitoring Analysis Report - 2014 (Appendix E)

Media Type: TLD Concentration (Activity): mR/Standard Quarter

Sample Point 3 [INDICATOR - ENE @ 1.9 miles]

TLD RING TLD_INNER

Sample ID:	Sample Dates:	Nuclide	Activity
289606	1/9/2014 - 4/9/2014	mR/Std Qtr	16.83
297939	4/9/2014 - 7/9/2014	mR/Std Qtr	12.50
365547	7/9/2014 - 10/8/2014	mR/Std Qtr	11.84
362477	10/8/2014 - 1/7/2015	mR/Std Qtr	16.19

Sample Point 4 [INDICATOR - NNE @ 3.1 miles]

TLD RING TLD_SPEC

Sample ID:	Sample Dates:	Nuclide	Activity
289607	1/9/2014 - 4/9/2014	mR/Std Qtr	15.10
297940	4/9/2014 - 7/9/2014	mR/Std Qtr	12.26
365548	7/9/2014 - 10/8/2014	mR/Std Qtr	11.52
362486	10/8/2014 - 1/7/2015	mR/Std Qtr	13.67

Sample Point 5 [CONTROL - WNW @ 12 miles]

TLD RING TLD_CTRL

Sample ID:	Sample Dates:	Nuclide	Activity
289608	1/9/2014 - 4/9/2014	mR/Std Qtr	20.46
297941	4/9/2014 - 7/9/2014	mR/Std Qtr	16.60
365549	7/9/2014 - 10/8/2014	mR/Std Qtr	16.78
362489	10/8/2014 - 1/7/2015	mR/Std Qtr	18.92

Sample Point 6 [INDICATOR - ENE @ 0.8 miles]

TLD RING TLD_INNER

Sample ID:	Sample Dates:	Nuclide	Activity
289609	1/9/2014 - 4/9/2014	mR/Std Qtr	17.98
297942	4/9/2014 - 7/9/2014	mR/Std Qtr	13.32
365550	7/9/2014 - 10/8/2014	mR/Std Qtr	13.11
362493	10/8/2014 - 1/7/2015	mR/Std Qtr	16.40

Sample Point 7 [INDICATOR - E @ 0.7 miles]

TLD RING TLD_INNER

Sample ID:	Sample Dates:	Nuclide	Activity
289610	1/9/2014 - 4/9/2014	mR/Std Qtr	16.50
297943	4/9/2014 - 7/9/2014	mR/Std Qtr	12.80
365551	7/9/2014 - 10/8/2014	mR/Std Qtr	14.28
362496	10/8/2014 - 1/7/2015	mR/Std Qtr	16.84

Sample Point 8 [INDICATOR - ESE @ 0.6 miles]

TLD RING TLD_INNER

Sample ID:	Sample Dates:	Nuclide	Activity
289611	1/9/2014 - 4/9/2014	mR/Std Qtr	15.78

(1) Effective 10JUL2014, analytical samples indicating detectable activity are reported with 2 Sigma error.



HARRIS Radiological Environmental Monitoring Analysis Report - 2014 (Appendix E)

Media Type: TLD Concentration (Activity): mR/Standard Quarter

Sample Point 8 [INDICATOR - ESE @ 0.6 miles]

TLD RING TLD_INNER

Sample ID:	Sample Dates:	Nuclide	Activity
297944	4/9/2014 - 7/9/2014	mR/Std Qtr	13.50
365552	7/9/2014 - 10/8/2014	mR/Std Qtr	14.78
362497	10/8/2014 - 1/7/2015	mR/Std Qtr	17.65

Sample Point 9 [INDICATOR - SE @ 2.2 miles]

TLD RING TLD_INNER

Sample ID:	Sample Dates:	Nuclide	Activity
289640	1/9/2014 - 4/9/2014	mR/Std Qtr	15.61
297973	4/9/2014 - 7/9/2014	mR/Std Qtr	10.52
365553	7/9/2014 - 10/8/2014	mR/Std Qtr	11.37
362498	10/8/2014 - 1/7/2015	mR/Std Qtr	12.79

Sample Point 10 [INDICATOR - SSE @ 2.2 miles]

TLD RING TLD_INNER

Sample ID:	Sample Dates:	Nuclide	Activity
289641	1/9/2014 - 4/9/2014	mR/Std Qtr	14.19
297974	4/9/2014 - 7/9/2014	mR/Std Qtr	10.55
365554	7/9/2014 - 10/8/2014	mR/Std Qtr	10.44
362459	10/8/2014 - 1/7/2015	mR/Std Qtr	16.69

Sample Point 11 [INDICATOR - S @ 0.6 miles]

TLD RING TLD_INNER

Sample ID:	Sample Dates:	Nuclide	Activity
289642	1/9/2014 - 4/9/2014	mR/Std Qtr	14.79
297975	4/9/2014 - 7/9/2014	mR/Std Qtr	14.45
365555	7/9/2014 - 10/8/2014	mR/Std Qtr	10.86
362460	10/8/2014 - 1/7/2015	mR/Std Qtr	13.83

Sample Point 12 [INDICATOR - SSW @ 0.9 miles]

TLD RING TLD_INNER

Sample ID:	Sample Dates:	Nuclide	Activity
289643	1/9/2014 - 4/9/2014	mR/Std Qtr	14.29
297976	4/9/2014 - 7/9/2014	mR/Std Qtr	10.23
365556	7/9/2014 - 10/8/2014	mR/Std Qtr	11.05
362461	10/8/2014 - 1/7/2015	mR/Std Qtr	13.68

Sample Point 13 [INDICATOR - WSW @ 0.7 miles]

TLD RING TLD_INNER

Sample ID:	Sample Dates:	Nuclide	Activity
289644	1/9/2014 - 4/9/2014	mR/Std Qtr	16.55
297977	4/9/2014 - 7/9/2014	mR/Std Qtr	14.23

(1) Effective 10JUL2014, analytical samples indicating detectable activity are reported with 2 Sigma error.



HARRIS Radiological Environmental Monitoring Analysis Report - 2014 (Appendix E)

Media Type: TLD Concentration (Activity): mR/Standard Quarter

Sample Point 13 [INDICATOR - WSW @ 0.7 miles]

TLD RING TLD_INNER

Sample ID:	365557	Sample Dates:	7/9/2014 - 10/8/2014	Nuclide	Activity
				mR/Std Qtr	11.76

Sample ID:	362462	Sample Dates:	10/8/2014 - 1/7/2015	Nuclide	Activity
				mR/Std Qtr	15.10

Sample Point 14 [INDICATOR - W @ 1.5 miles]

TLD RING TLD_INNER

Sample ID:	289645	Sample Dates:	1/9/2014 - 4/9/2014	Nuclide	Activity
				mR/Std Qtr	19.46

Sample ID:	297978	Sample Dates:	4/9/2014 - 7/9/2014	Nuclide	Activity
				mR/Std Qtr	13.62

Sample ID:	365558	Sample Dates:	7/9/2014 - 10/8/2014	Nuclide	Activity
				mR/Std Qtr	14.76

Sample ID:	362463	Sample Dates:	10/8/2014 - 1/7/2015	Nuclide	Activity
				mR/Std Qtr	18.36

Sample Point 15 [INDICATOR - W @ 2 miles]

TLD RING TLD_INNER

Sample ID:	289646	Sample Dates:	1/9/2014 - 4/9/2014	Nuclide	Activity
				mR/Std Qtr	15.13

Sample ID:	297979	Sample Dates:	4/9/2014 - 7/9/2014	Nuclide	Activity
				mR/Std Qtr	10.71

Sample ID:	365559	Sample Dates:	7/9/2014 - 10/8/2014	Nuclide	Activity
				mR/Std Qtr	10.14

Sample ID:	362464	Sample Dates:	10/8/2014 - 1/7/2015	Nuclide	Activity
				mR/Std Qtr	13.76

Sample Point 19 [INDICATOR - NNE @ 5 miles]

TLD RING TLD_OUTER

Sample ID:	289647	Sample Dates:	1/9/2014 - 4/9/2014	Nuclide	Activity
				mR/Std Qtr	14.17

Sample ID:	297980	Sample Dates:	4/9/2014 - 7/9/2014	Nuclide	Activity
				mR/Std Qtr	11.55

Sample ID:	365560	Sample Dates:	7/9/2014 - 10/8/2014	Nuclide	Activity
				mR/Std Qtr	11.97

Sample ID:	362465	Sample Dates:	10/8/2014 - 1/7/2015	Nuclide	Activity
				mR/Std Qtr	14.26

Sample Point 20 [INDICATOR - NE @ 4.5 miles]

TLD RING TLD_OUTER

Sample ID:	289648	Sample Dates:	1/9/2014 - 4/9/2014	Nuclide	Activity
				mR/Std Qtr	18.00

Sample ID:	297981	Sample Dates:	4/9/2014 - 7/9/2014	Nuclide	Activity
				mR/Std Qtr	16.09

Sample ID:	365561	Sample Dates:	7/9/2014 - 10/8/2014	Nuclide	Activity
				mR/Std Qtr	15.46

Sample ID:	362467	Sample Dates:	10/8/2014 - 1/7/2015	Nuclide	Activity
				mR/Std Qtr	17.78

Sample Point 21 [INDICATOR - ENE @ 4.8 miles]

TLD RING TLD_OUTER

Sample ID:	289649	Sample Dates:	1/9/2014 - 4/9/2014	Nuclide	Activity
				mR/Std Qtr	15.91

Sample ID:	297982	Sample Dates:	4/9/2014 - 7/9/2014	Nuclide	Activity
				mR/Std Qtr	11.94

Sample ID:	365562	Sample Dates:	7/9/2014 - 10/8/2014	Nuclide	Activity
				mR/Std Qtr	12.73

(1) Effective 10JUL2014, analytical samples indicating detectable activity are reported with 2 Sigma error.



HARRIS Radiological Environmental Monitoring Analysis Report - 2014 (Appendix E)

Media Type: TLD Concentration (Activity): mR/Standard Quarter

Sample Point 21 [INDICATOR - ENE @ 4.8 miles]

TLD RING TLD_OUTER

Sample ID:	362468	Sample Dates:	10/8/2014 - 1/7/2015	Nuclide	Activity
				mR/Std Qtr	16.02

Sample Point 22 [INDICATOR - E @ 4.3 miles]

TLD RING TLD_OUTER

Sample ID:	289650	Sample Dates:	1/9/2014 - 4/9/2014	Nuclide	Activity
				mR/Std Qtr	14.64

Sample ID:	297983	Sample Dates:	4/9/2014 - 7/9/2014	Nuclide	Activity
				mR/Std Qtr	11.41

Sample ID:	365563	Sample Dates:	7/9/2014 - 10/8/2014	Nuclide	Activity
				mR/Std Qtr	10.29

Sample ID:	362469	Sample Dates:	10/8/2014 - 1/7/2015	Nuclide	Activity
				mR/Std Qtr	13.35

Sample Point 23 [INDICATOR - ESE @ 4.8 miles]

TLD RING TLD_OUTER

Sample ID:	289651	Sample Dates:	1/9/2014 - 4/9/2014	Nuclide	Activity
				mR/Std Qtr	17.88

Sample ID:	297984	Sample Dates:	4/9/2014 - 7/9/2014	Nuclide	Activity
				mR/Std Qtr	11.70

Sample ID:	365564	Sample Dates:	7/9/2014 - 10/8/2014	Nuclide	Activity
				mR/Std Qtr	15.37

Sample ID:	362470	Sample Dates:	10/8/2014 - 1/7/2015	Nuclide	Activity
				mR/Std Qtr	14.30

Sample Point 24 [INDICATOR - SE @ 4 miles]

TLD RING TLD_OUTER

Sample ID:	289652	Sample Dates:	1/9/2014 - 4/9/2014	Nuclide	Activity
				mR/Std Qtr	17.87

Sample ID:	297985	Sample Dates:	4/9/2014 - 7/9/2014	Nuclide	Activity
				mR/Std Qtr	12.40

Sample ID:	365565	Sample Dates:	7/9/2014 - 10/8/2014	Nuclide	Activity
				mR/Std Qtr	13.99

Sample ID:	362471	Sample Dates:	10/8/2014 - 1/7/2015	Nuclide	Activity
				mR/Std Qtr	14.66

Sample Point 25 [INDICATOR - SSE @ 4.7 miles]

TLD RING TLD_OUTER

Sample ID:	289653	Sample Dates:	1/9/2014 - 4/9/2014	Nuclide	Activity
				mR/Std Qtr	20.96

Sample ID:	297986	Sample Dates:	4/9/2014 - 7/9/2014	Nuclide	Activity
				mR/Std Qtr	11.12

Sample ID:	365566	Sample Dates:	7/9/2014 - 10/8/2014	Nuclide	Activity
				mR/Std Qtr	12.83

Sample ID:	362472	Sample Dates:	10/8/2014 - 1/7/2015	Nuclide	Activity
				mR/Std Qtr	13.80

Sample Point 26 [INDICATOR - S @ 4.7 miles]

TLD RING TLD_OUTER

Sample ID:	289654	Sample Dates:	1/9/2014 - 4/9/2014	Nuclide	Activity
				mR/Std Qtr	16.60

Sample ID:	297987	Sample Dates:	4/9/2014 - 7/9/2014	Nuclide	Activity
				mR/Std Qtr	13.83

Sample ID:	365567	Sample Dates:	7/9/2014 - 10/8/2014	Nuclide	Activity
				mR/Std Qtr	13.65

Sample ID:	362473	Sample Dates:	10/8/2014 - 1/7/2015	Nuclide	Activity
				mR/Std Qtr	14.21

(1) Effective 10JUL2014, analytical samples indicating detectable activity are reported with 2 Sigma error.



HARRIS Radiological Environmental Monitoring Analysis Report - 2014 (Appendix E)

Media Type: TLD Concentration (Activity): mR/Standard Quarter

Sample Point 27 [INDICATOR - SSW @ 4.8 miles]

TLD RING TLD_OUTER

Sample ID:	Sample Dates:	Nuclide	Activity
298029	4/9/2014 - 7/9/2014	mR/Std Qtr	9.12
366978	7/9/2014 - 10/8/2014	mR/Std Qtr	11.92
362474	10/8/2014 - 1/7/2015	mR/Std Qtr	10.88

Sample Point 28 [INDICATOR - SW @ 4.8 miles]

TLD RING TLD_OUTER

Sample ID:	Sample Dates:	Nuclide	Activity
289696	1/9/2014 - 4/9/2014	mR/Std Qtr	15.49
298030	4/9/2014 - 7/9/2014	mR/Std Qtr	12.38
365568	7/9/2014 - 10/8/2014	mR/Std Qtr	11.89
362475	10/8/2014 - 1/7/2015	mR/Std Qtr	14.40

Sample Point 29 [INDICATOR - WSW @ 5.7 miles]

TLD RING TLD_OUTER

Sample ID:	Sample Dates:	Nuclide	Activity
289612	1/9/2014 - 4/9/2014	mR/Std Qtr	18.91
297945	4/9/2014 - 7/9/2014	mR/Std Qtr	15.34
365569	7/9/2014 - 10/8/2014	mR/Std Qtr	13.69
362476	10/8/2014 - 1/7/2015	mR/Std Qtr	16.11

Sample Point 30 [INDICATOR - W @ 5.6 miles]

TLD RING TLD_OUTER

Sample ID:	Sample Dates:	Nuclide	Activity
289614	1/9/2014 - 4/9/2014	mR/Std Qtr	12.39
297947	4/9/2014 - 7/9/2014	mR/Std Qtr	11.44
365570	7/9/2014 - 10/8/2014	mR/Std Qtr	11.86
362478	10/8/2014 - 1/7/2015	mR/Std Qtr	12.62

Sample Point 31 [INDICATOR - WNW @ 4.7 miles]

TLD RING TLD_OUTER

Sample ID:	Sample Dates:	Nuclide	Activity
289613	1/9/2014 - 4/9/2014	mR/Std Qtr	12.85
297946	4/9/2014 - 7/9/2014	mR/Std Qtr	10.48
365571	7/9/2014 - 10/8/2014	mR/Std Qtr	11.23
362479	10/8/2014 - 1/7/2015	mR/Std Qtr	12.30

Sample Point 32 [INDICATOR - NNW @ 6.4 miles]

TLD RING TLD_SPEC

Sample ID:	Sample Dates:	Nuclide	Activity
289615	1/9/2014 - 4/9/2014	mR/Std Qtr	16.01
297948	4/9/2014 - 7/9/2014	mR/Std Qtr	15.51

(1) Effective 10JUL2014, analytical samples indicating detectable activity are reported with 2 Sigma error.



HARRIS Radiological Environmental Monitoring Analysis Report - 2014 (Appendix E)

Media Type: TLD Concentration (Activity): mR/Standard Quarter

Sample Point 32 [INDICATOR - NNW @ 6.4 miles]

TLD RING TLD_SPEC

Sample ID:	Sample Dates:	Nuclide	Activity
365572	7/9/2014 - 10/8/2014	mR/Std Qtr	14.99
362480	10/8/2014 - 1/7/2015	mR/Std Qtr	15.47

Sample Point 33 [INDICATOR - NNW @ 4.5 miles]

TLD RING TLD_OUTER

Sample ID:	Sample Dates:	Nuclide	Activity
289616	1/9/2014 - 4/9/2014	mR/Std Qtr	13.76
297949	4/9/2014 - 7/9/2014	mR/Std Qtr	11.54
365573	7/9/2014 - 10/8/2014	mR/Std Qtr	10.95
362481	10/8/2014 - 1/7/2015	mR/Std Qtr	13.37

Sample Point 34 [INDICATOR - NE @ 8.7 miles]

TLD RING TLD_SPEC

Sample ID:	Sample Dates:	Nuclide	Activity
289617	1/9/2014 - 4/9/2014	mR/Std Qtr	20.67
297950	4/9/2014 - 7/9/2014	mR/Std Qtr	17.46
365574	7/9/2014 - 10/8/2014	mR/Std Qtr	15.39

Sample Point 35 [INDICATOR - E @ 6.9 miles]

TLD RING TLD_SPEC

Sample ID:	Sample Dates:	Nuclide	Activity
289618	1/9/2014 - 4/9/2014	mR/Std Qtr	18.49
365575	7/9/2014 - 10/8/2014	mR/Std Qtr	13.56
362483	10/8/2014 - 1/7/2015	mR/Std Qtr	16.80

Sample Point 36 [INDICATOR - E @ 10.9 miles]

TLD RING TLD_SPEC

Sample ID:	Sample Dates:	Nuclide	Activity
289619	1/9/2014 - 4/9/2014	mR/Std Qtr	15.57
297952	4/9/2014 - 7/9/2014	mR/Std Qtr	13.28
365576	7/9/2014 - 10/8/2014	mR/Std Qtr	12.44
362484	10/8/2014 - 1/7/2015	mR/Std Qtr	12.97

Sample Point 37 [INDICATOR - ESE @ 9.2 miles]

TLD RING TLD_SPEC

Sample ID:	Sample Dates:	Nuclide	Activity
289620	1/9/2014 - 4/9/2014	mR/Std Qtr	17.66
297953	4/9/2014 - 7/9/2014	mR/Std Qtr	15.09
365577	7/9/2014 - 10/8/2014	mR/Std Qtr	13.09
362485	10/8/2014 - 1/7/2015	mR/Std Qtr	16.82

(1) Effective 10JUL2014, analytical samples indicating detectable activity are reported with 2 Sigma error.



HARRIS Radiological Environmental Monitoring Analysis Report - 2014 (Appendix E)

Media Type: TLD Concentration (Activity): mR/Standard Quarter

Sample Point 48 [INDICATOR - N @ 4.5 miles]

TLD RING TLD_OUTER

Sample ID:	289621	Sample Dates:	1/9/2014 - 4/9/2014	Nuclide	Activity
				mR/Std Qtr	16.65
Sample ID:	297954	Sample Dates:	4/9/2014 - 7/9/2014	Nuclide	Activity
				mR/Std Qtr	14.60
Sample ID:	365578	Sample Dates:	7/9/2014 - 10/8/2014	Nuclide	Activity
				mR/Std Qtr	15.07
Sample ID:	362487	Sample Dates:	10/8/2014 - 1/7/2015	Nuclide	Activity
				mR/Std Qtr	16.45

Sample Point 49 [INDICATOR - NE @ 2.5 miles]

TLD RING TLD_INNER

Sample ID:	289622	Sample Dates:	1/9/2014 - 4/9/2014	Nuclide	Activity
				mR/Std Qtr	22.17
Sample ID:	297955	Sample Dates:	4/9/2014 - 7/9/2014	Nuclide	Activity
				mR/Std Qtr	17.26
Sample ID:	365579	Sample Dates:	7/9/2014 - 10/8/2014	Nuclide	Activity
				mR/Std Qtr	16.43
Sample ID:	362488	Sample Dates:	10/8/2014 - 1/7/2015	Nuclide	Activity
				mR/Std Qtr	18.72

Sample Point 50 [INDICATOR - ESE @ 2.6 miles]

TLD RING TLD_INNER

Sample ID:	289623	Sample Dates:	1/9/2014 - 4/9/2014	Nuclide	Activity
				mR/Std Qtr	16.99
Sample ID:	297956	Sample Dates:	4/9/2014 - 7/9/2014	Nuclide	Activity
				mR/Std Qtr	11.70
Sample ID:	365581	Sample Dates:	7/9/2014 - 10/8/2014	Nuclide	Activity
				mR/Std Qtr	11.81
Sample ID:	362490	Sample Dates:	10/8/2014 - 1/7/2015	Nuclide	Activity
				mR/Std Qtr	14.30

Sample Point 53 [INDICATOR - NW @ 5.8 miles]

TLD RING TLD_OUTER

Sample ID:	289624	Sample Dates:	1/9/2014 - 4/9/2014	Nuclide	Activity
				mR/Std Qtr	14.22
Sample ID:	297957	Sample Dates:	4/9/2014 - 7/9/2014	Nuclide	Activity
				mR/Std Qtr	11.77
Sample ID:	365582	Sample Dates:	7/9/2014 - 10/8/2014	Nuclide	Activity
				mR/Std Qtr	13.07
Sample ID:	362491	Sample Dates:	10/8/2014 - 1/7/2015	Nuclide	Activity
				mR/Std Qtr	15.51

Sample Point 56 [INDICATOR - WSW @ 3 miles]

TLD RING TLD_INNER

Sample ID:	289625	Sample Dates:	1/9/2014 - 4/9/2014	Nuclide	Activity
				mR/Std Qtr	16.02
Sample ID:	297958	Sample Dates:	4/9/2014 - 7/9/2014	Nuclide	Activity
				mR/Std Qtr	12.61
Sample ID:	365583	Sample Dates:	7/9/2014 - 10/8/2014	Nuclide	Activity
				mR/Std Qtr	12.45
Sample ID:	362492	Sample Dates:	10/8/2014 - 1/7/2015	Nuclide	Activity
				mR/Std Qtr	14.86

Sample Point 63 [INDICATOR - SW @ 0.6 miles]

TLD RING TLD_INNER

Sample ID:	289626	Sample Dates:	1/9/2014 - 4/9/2014	Nuclide	Activity
				mR/Std Qtr	19.50

(1) Effective 10JUL2014, analytical samples indicating detectable activity are reported with 2 Sigma error.



HARRIS Radiological Environmental Monitoring Analysis Report - 2014 (Appendix E)

Media Type: TLD Concentration (Activity): mR/Standard Quarter

Sample Point 63 [INDICATOR - SW @ 0.6 miles]

TLD RING TLD_INNER

Sample ID:	Sample Dates:	Nuclide	Activity
297959	4/9/2014 - 7/9/2014	mR/Std Qtr	16.38
365584	7/9/2014 - 10/8/2014	mR/Std Qtr	15.96
362494	10/8/2014 - 1/7/2015	mR/Std Qtr	18.93

Sample Point 67 [INDICATOR - ENE @ 1.2 miles]

TLD RING TLD_INNER

Sample ID:	Sample Dates:	Nuclide	Activity
289627	1/9/2014 - 4/9/2014	mR/Std Qtr	15.34
297960	4/9/2014 - 7/9/2014	mR/Std Qtr	12.45
365585	7/9/2014 - 10/8/2014	mR/Std Qtr	12.96
362495	10/8/2014 - 1/7/2015	mR/Std Qtr	17.29

Sample Point 93 [INDICATOR - WNW @ 2.2 miles]

TLD RING TLD_INNER

Sample ID:	Sample Dates:	Nuclide	Activity
289628	1/9/2014 - 4/9/2014	mR/Std Qtr	17.33
297961	4/9/2014 - 7/9/2014	mR/Std Qtr	15.24
365590	7/9/2014 - 10/8/2014	mR/Std Qtr	15.05
362499	10/8/2014 - 1/7/2015	mR/Std Qtr	17.34

Sample Point 94 [INDICATOR - NW @ 2 miles]

TLD RING TLD_INNER

Sample ID:	Sample Dates:	Nuclide	Activity
289629	1/9/2014 - 4/9/2014	mR/Std Qtr	18.06
297962	4/9/2014 - 7/9/2014	mR/Std Qtr	16.06
365591	7/9/2014 - 10/8/2014	mR/Std Qtr	15.56
362500	10/8/2014 - 1/7/2015	mR/Std Qtr	18.86

Sample Point 95 [INDICATOR - NNW @ 2 miles]

TLD RING TLD_INNER

Sample ID:	Sample Dates:	Nuclide	Activity
289697	1/9/2014 - 4/9/2014	mR/Std Qtr	24.29
298031	4/9/2014 - 7/9/2014	mR/Std Qtr	12.96
365592	7/9/2014 - 10/8/2014	mR/Std Qtr	14.80
362501	10/8/2014 - 1/7/2015	mR/Std Qtr	18.42

Media Type: VEGETATION Concentration (Activity): pCi/kg wet

Sample Point 5 [CONTROL - NNW @ 12 miles]

Sample ID:	Sample Dates:	FIGLEAF	Nuclide	Activity	Sigma Error ¹	LLD
295689	5/21/2014 - 5/21/2014		I-131	<3.37E+01	0.00E+00	3.37E+01
			Cs-134	<3.81E+01	0.00E+00	3.81E+01
			Cs-137	<4.70E+01	0.00E+00	4.70E+01
			Be-7	5.09E+02	2.09E+02	2.83E+02

(1) Effective 10JUL2014, analytical samples indicating detectable activity are reported with 2 Sigma error.



HARRIS Radiological Environmental Monitoring Analysis Report - 2014 (Appendix E)

Media Type: VEGETATION Concentration (Activity): pCi/kg wet

Sample Point 5 [CONTROL - NNW @ 12 miles]

Sample ID:	Sample Dates:	FIGLEAF	Nuclide	Activity	Sigma Error ¹	LLD
295689	5/21/2014 - 5/21/2014	FIGLEAF	K-40	3.59E+03	4.20E+02	5.44E+02
295690	5/21/2014 - 5/21/2014	MAPLE	I-131	<3.60E+01	0.00E+00	3.60E+01
			Cs-134	<3.79E+01	0.00E+00	3.79E+01
			Cs-137	<4.43E+01	0.00E+00	4.43E+01
			Be-7	<3.67E+02	0.00E+00	3.67E+02
			K-40	4.03E+03	4.65E+02	1.45E+02
295691	5/21/2014 - 5/21/2014	SWEETGUM	I-131	<3.89E+01	0.00E+00	3.89E+01
			Cs-134	<3.94E+01	0.00E+00	3.94E+01
			Cs-137	<5.01E+01	0.00E+00	5.01E+01
			Be-7	8.55E+02	2.22E+02	2.90E+02
			K-40	3.75E+03	4.27E+02	5.61E+02
296371	6/9/2014 - 6/9/2014	FIGLEAF	I-131	<4.33E+01	0.00E+00	4.33E+01
			Cs-134	<4.73E+01	0.00E+00	4.73E+01
			Cs-137	<3.94E+01	0.00E+00	3.94E+01
			Be-7	3.47E+02	1.06E+02	3.60E+02
			K-40	5.06E+03	5.34E+02	6.77E+02
296373	6/9/2014 - 6/9/2014	MAPLE	I-131	<2.28E+01	0.00E+00	2.28E+01
			Cs-134	<1.94E+01	0.00E+00	1.94E+01
			Cs-137	<1.96E+01	0.00E+00	1.96E+01
			Be-7	4.60E+02	7.56E+01	1.51E+02
			K-40	4.36E+03	2.46E+02	1.81E+02
296372	6/9/2014 - 6/9/2014	SWEETGUM	I-131	<2.84E+01	0.00E+00	2.84E+01
			Cs-134	<2.75E+01	0.00E+00	2.75E+01
			Cs-137	<3.34E+01	0.00E+00	3.34E+01
			Be-7	<2.81E+02	0.00E+00	2.81E+02
			K-40	3.29E+03	3.27E+02	2.59E+02
298276	7/14/2014 - 7/14/2014	FIGLEAF	Mn-54	<3.37E+01	0.00E+00	3.37E+01
			Co-58	<2.71E+01	0.00E+00	2.71E+01
			Fe-59	<7.74E+01	0.00E+00	7.74E+01
			Co-60	<4.53E+01	0.00E+00	4.53E+01
			Zn-65	<7.35E+01	0.00E+00	7.35E+01
			Zr-95	<4.99E+01	0.00E+00	4.99E+01
			Nb-95	<2.23E+01	0.00E+00	2.23E+01
			I-131	<4.72E+01	0.00E+00	4.72E+01
			Cs-134	<2.80E+01	0.00E+00	2.80E+01
			Cs-137	2.20E+01	2.06E+01	3.19E+01
			BaLa-140	<6.49E+01	0.00E+00	6.49E+01
			Be-7	1.52E+02	1.79E+02	2.91E+02
			K-40	3.35E+03	6.55E+02	2.79E+02
298278	7/14/2014 - 7/14/2014	SWEETGUM	Mn-54	<2.45E+01	0.00E+00	2.45E+01
			Co-58	<2.81E+01	0.00E+00	2.81E+01
			Fe-59	<7.18E+01	0.00E+00	7.18E+01
			Co-60	<3.14E+01	0.00E+00	3.14E+01
			Zn-65	<6.56E+01	0.00E+00	6.56E+01
			Zr-95	<5.47E+01	0.00E+00	5.47E+01
			Nb-95	<3.34E+01	0.00E+00	3.34E+01
			I-131	<4.74E+01	0.00E+00	4.74E+01
			Cs-134	<2.35E+01	0.00E+00	2.35E+01
			Cs-137	<2.97E+01	0.00E+00	2.97E+01
			BaLa-140	<3.83E+01	0.00E+00	3.83E+01
			Be-7	7.09E+02	3.11E+02	4.44E+02
			K-40	2.77E+03	5.49E+02	6.06E+01

(1) Effective 10JUL2014, analytical samples indicating detectable activity are reported with 2 Sigma error.



HARRIS Radiological Environmental Monitoring Analysis Report - 2014 (Appendix E)

Media Type: VEGETATION Concentration (Activity): pCi/kg wet

Sample Point 5 [CONTROL - NNW @ 12 miles]

Sample ID:	Sample Dates:	MAPLE	Nuclide	Activity	Sigma Error ¹	LLD
298277	7/14/2014 - 7/14/2014	MAPLE	Mn-54	<4.16E+01	0.00E+00	4.16E+01
			Co-58	<2.94E+01	0.00E+00	2.94E+01
			Fe-59	<1.04E+02	0.00E+00	1.04E+02
			Co-60	<3.60E+01	0.00E+00	3.60E+01
			Zn-65	<8.14E+01	0.00E+00	8.14E+01
			Zr-95	<7.52E+01	0.00E+00	7.52E+01
			Nb-95	<3.02E+01	0.00E+00	3.02E+01
			I-131	<4.48E+01	0.00E+00	4.48E+01
			Cs-134	<3.18E+01	0.00E+00	3.18E+01
			Cs-137	<3.24E+01	0.00E+00	3.24E+01
			BaLa-140	<5.37E+01	0.00E+00	5.37E+01
			Be-7	5.80E+02	3.00E+02	4.11E+02
			K-40	3.67E+03	8.56E+02	5.21E+02
			352249	8/11/2014 - 8/11/2014	SWEETGUM	Mn-54
Co-58	<2.19E+01	0.00E+00				2.19E+01
Fe-59	<4.02E+01	0.00E+00				4.02E+01
Co-60	<2.69E+01	0.00E+00				2.69E+01
Zn-65	<4.88E+01	0.00E+00				4.88E+01
Zr-95	<3.44E+01	0.00E+00				3.44E+01
Nb-95	<1.86E+01	0.00E+00				1.86E+01
I-131	<1.66E+01	0.00E+00				1.66E+01
Cs-134	<1.83E+01	0.00E+00				1.83E+01
Cs-137	<2.47E+01	0.00E+00				2.47E+01
BaLa-140	<2.48E+01	0.00E+00				2.48E+01
Be-7	1.26E+03	2.59E+02				2.59E+02
K-40	2.73E+03	4.79E+02				1.93E+02
352247	8/11/2014 - 8/11/2014	MAPLE				Mn-54
			Co-58	<2.48E+01	0.00E+00	2.48E+01
			Fe-59	<5.44E+01	0.00E+00	5.44E+01
			Co-60	<2.96E+01	0.00E+00	2.96E+01
			Zn-65	<7.55E+01	0.00E+00	7.55E+01
			Zr-95	<5.10E+01	0.00E+00	5.10E+01
			Nb-95	<2.60E+01	0.00E+00	2.60E+01
			I-131	<2.96E+01	0.00E+00	2.96E+01
			Cs-134	<2.32E+01	0.00E+00	2.32E+01
			Cs-137	<2.40E+01	0.00E+00	2.40E+01
			BaLa-140	<2.60E+01	0.00E+00	2.60E+01
			Be-7	1.88E+03	3.62E+02	3.43E+02
			K-40	4.45E+03	7.82E+02	5.70E+02
			352248	8/11/2014 - 8/11/2014	FIGLEAF	Mn-54
Co-58	<2.15E+01	0.00E+00				2.15E+01
Fe-59	<6.07E+01	0.00E+00				6.07E+01
Co-60	<4.23E+01	0.00E+00				4.23E+01
Zn-65	<9.37E+01	0.00E+00				9.37E+01
Zr-95	<5.17E+01	0.00E+00				5.17E+01
Nb-95	<3.50E+01	0.00E+00				3.50E+01
I-131	<2.41E+01	0.00E+00				2.41E+01
Cs-134	<2.80E+01	0.00E+00				2.80E+01
Cs-137	<3.33E+01	0.00E+00				3.33E+01
BaLa-140	<1.11E+01	0.00E+00				1.11E+01
Be-7	1.43E+03	3.25E+02				2.77E+02
K-40	4.41E+03	8.60E+02				5.13E+02
355360	9/15/2014 - 9/15/2014	FIGLEAF				Mn-54
			Co-58	<2.87E+01	0.00E+00	2.87E+01
			Fe-59	<5.17E+01	0.00E+00	5.17E+01
			Co-60	<3.23E+01	0.00E+00	3.23E+01
			Zn-65	<8.37E+01	0.00E+00	8.37E+01
			Zr-95	<3.41E+01	0.00E+00	3.41E+01
			Nb-95	<2.93E+01	0.00E+00	2.93E+01

(1) Effective 10JUL2014, analytical samples indicating detectable activity are reported with 2 Sigma error.



HARRIS Radiological Environmental Monitoring Analysis Report - 2014 (Appendix E)

Media Type: VEGETATION Concentration (Activity): pCi/kg wet

Sample Point 5 [CONTROL - NNW @ 12 miles]

Sample ID:	Sample Dates:	FIGLEAF	Nuclide	Activity	Sigma Error ¹	LLD
355360	9/15/2014 - 9/15/2014	FIGLEAF	I-131	<3.65E+01	0.00E+00	3.65E+01
			Cs-134	<2.49E+01	0.00E+00	2.49E+01
			Cs-137	<3.22E+01	0.00E+00	3.22E+01
			BaLa-140	<4.05E+01	0.00E+00	4.05E+01
			Be-7	1.98E+03	3.58E+02	3.01E+02
			K-40	5.50E+03	1.34E+03	2.84E+02
355358	9/15/2014 - 9/15/2014	MAPLE	Mn-54	<2.93E+01	0.00E+00	2.93E+01
			Co-58	<3.50E+01	0.00E+00	3.50E+01
			Fe-59	<7.12E+01	0.00E+00	7.12E+01
			Co-60	<4.74E+01	0.00E+00	4.74E+01
			Zn-65	<8.06E+01	0.00E+00	8.06E+01
			Zr-95	<5.04E+01	0.00E+00	5.04E+01
			Nb-95	<2.95E+01	0.00E+00	2.95E+01
			I-131	<3.74E+01	0.00E+00	3.74E+01
			Cs-134	<3.40E+01	0.00E+00	3.40E+01
			Cs-137	<3.03E+01	0.00E+00	3.03E+01
			BaLa-140	<4.56E+01	0.00E+00	4.56E+01
			Be-7	1.03E+03	3.24E+02	4.02E+02
			K-40	3.29E+03	7.05E+02	5.91E+02
			355359	9/15/2014 - 9/15/2014	SWEETGUM	Mn-54
Co-58	<2.76E+01	0.00E+00				2.76E+01
Fe-59	<4.69E+01	0.00E+00				4.69E+01
Co-60	<2.59E+01	0.00E+00				2.59E+01
Zn-65	<4.19E+01	0.00E+00				4.19E+01
Zr-95	<4.47E+01	0.00E+00				4.47E+01
Nb-95	<3.16E+01	0.00E+00				3.16E+01
I-131	<4.10E+01	0.00E+00				4.10E+01
Cs-134	<2.88E+01	0.00E+00				2.88E+01
Cs-137	<3.41E+01	0.00E+00				3.41E+01
BaLa-140	<4.85E+01	0.00E+00				4.85E+01
Be-7	1.26E+03	2.91E+02				2.95E+02
K-40	2.64E+03	5.40E+02				3.59E+02
358013	10/13/2014 - 10/13/2014	FIGLEAF				Mn-54
			Co-58	<2.98E+01	0.00E+00	2.98E+01
			Fe-59	<6.81E+01	0.00E+00	6.81E+01
			Co-60	<3.66E+01	0.00E+00	3.66E+01
			Zn-65	<5.15E+01	0.00E+00	5.15E+01
			Zr-95	<5.00E+01	0.00E+00	5.00E+01
			Nb-95	<2.63E+01	0.00E+00	2.63E+01
			I-131	<2.86E+01	0.00E+00	2.86E+01
			Cs-134	<3.96E+01	0.00E+00	3.96E+01
			Cs-137	<3.42E+01	0.00E+00	3.42E+01
			BaLa-140	<3.40E+01	0.00E+00	3.40E+01
			Be-7	2.54E+03	4.31E+02	3.76E+02
			K-40	6.33E+03	9.57E+02	5.93E+02
			358014	10/13/2014 - 10/13/2014	MAPLE	Mn-54
Co-58	<2.29E+01	0.00E+00				2.29E+01
Fe-59	<4.97E+01	0.00E+00				4.97E+01
Co-60	<3.79E+01	0.00E+00				3.79E+01
Zn-65	<8.19E+01	0.00E+00				8.19E+01
Zr-95	<4.54E+01	0.00E+00				4.54E+01
Nb-95	<1.99E+01	0.00E+00				1.99E+01
I-131	<2.79E+01	0.00E+00				2.79E+01
Cs-134	<3.53E+01	0.00E+00				3.53E+01
Cs-137	<3.05E+01	0.00E+00				3.05E+01
BaLa-140	<3.15E+01	0.00E+00				3.15E+01
Be-7	1.10E+03	3.02E+02				3.61E+02
K-40	3.68E+03	6.63E+02				3.79E+02

(1) Effective 10JUL2014, analytical samples indicating detectable activity are reported with 2 Sigma error.



HARRIS Radiological Environmental Monitoring Analysis Report - 2014 (Appendix E)

Media Type: VEGETATION Concentration (Activity): pCi/kg wet

Sample Point 5 [CONTROL - NNW @ 12 miles]

Sample ID:	Sample Dates:	SWEETGUM	Nuclide	Activity	Sigma Error ¹	LLD
358015	10/13/2014 - 10/13/2014		Mn-54	<2.27E+01	0.00E+00	2.27E+01
			Co-58	<2.28E+01	0.00E+00	2.28E+01
			Fe-59	<4.98E+01	0.00E+00	4.98E+01
			Co-60	<3.59E+01	0.00E+00	3.59E+01
			Zn-65	<6.73E+01	0.00E+00	6.73E+01
			Zr-95	<3.11E+01	0.00E+00	3.11E+01
			Nb-95	<2.93E+01	0.00E+00	2.93E+01
			I-131	<2.71E+01	0.00E+00	2.71E+01
			Cs-134	<3.67E+01	0.00E+00	3.67E+01
			Cs-137	<2.30E+01	0.00E+00	2.30E+01
			BaLa-140	<2.05E+01	0.00E+00	2.05E+01
			Be-7	1.06E+03	2.74E+02	3.10E+02
			K-40	2.97E+03	5.81E+02	3.86E+02

Sample Point 12 [INDICATOR - SSW @ 0.9 miles]

Sample ID:	Sample Dates:	SWEETGUM	Nuclide	Activity	Sigma Error ¹	LLD
295692	5/21/2014 - 5/21/2014		I-131	<3.19E+01	0.00E+00	3.19E+01
			Cs-134	<3.23E+01	0.00E+00	3.23E+01
			Cs-137	<3.13E+01	0.00E+00	3.13E+01
			Be-7	1.85E+02	9.68E+01	2.00E+02
			K-40	2.52E+03	3.40E+02	5.82E+02

Sample ID:	Sample Dates:	WAXMYRTLE	Nuclide	Activity	Sigma Error ¹	LLD
295694	5/21/2014 - 5/21/2014		I-131	<4.70E+01	0.00E+00	4.70E+01
			Cs-134	<3.84E+01	0.00E+00	3.84E+01
			Cs-137	<4.98E+01	0.00E+00	4.98E+01
			Be-7	1.11E+03	1.82E+02	3.39E+02
			K-40	3.62E+03	4.81E+02	5.05E+02

Sample ID:	Sample Dates:	MAPLE	Nuclide	Activity	Sigma Error ¹	LLD
295693	5/21/2014 - 5/21/2014		I-131	<2.50E+01	0.00E+00	2.50E+01
			Cs-134	<3.29E+01	0.00E+00	3.29E+01
			Cs-137	<3.46E+01	0.00E+00	3.46E+01
			Be-7	7.51E+02	1.35E+02	1.94E+02
			K-40	3.35E+03	3.21E+02	3.40E+02

Sample ID:	Sample Dates:	WAXMYRTLE	Nuclide	Activity	Sigma Error ¹	LLD
296376	6/9/2014 - 6/9/2014		I-131	<2.58E+01	0.00E+00	2.58E+01
			Cs-134	<2.59E+01	0.00E+00	2.59E+01
			Cs-137	<3.62E+01	0.00E+00	3.62E+01
			Be-7	6.14E+02	1.03E+02	2.13E+02
			K-40	2.88E+03	3.20E+02	4.47E+02

Sample ID:	Sample Dates:	SWEETGUM	Nuclide	Activity	Sigma Error ¹	LLD
296375	6/9/2014 - 6/9/2014		I-131	<1.80E+01	0.00E+00	1.80E+01
			Cs-134	<1.72E+01	0.00E+00	1.72E+01
			Cs-137	<2.44E+01	0.00E+00	2.44E+01
			Be-7	2.84E+02	1.14E+02	1.74E+02
			K-40	2.63E+03	2.07E+02	1.75E+02

Sample ID:	Sample Dates:	MAPLE	Nuclide	Activity	Sigma Error ¹	LLD
296374	6/9/2014 - 6/9/2014		I-131	<2.93E+01	0.00E+00	2.93E+01
			Cs-134	<2.63E+01	0.00E+00	2.63E+01
			Cs-137	<2.86E+01	0.00E+00	2.86E+01
			Be-7	6.27E+02	1.21E+02	2.07E+02
			K-40	2.60E+03	2.46E+02	3.73E+02

Sample ID:	Sample Dates:	SWEETGUM	Nuclide	Activity	Sigma Error ¹	LLD
298280	7/14/2014 - 7/14/2014		Mn-54	<2.43E+01	0.00E+00	2.43E+01
			Co-58	<2.15E+01	0.00E+00	2.15E+01
			Fe-59	<5.54E+01	0.00E+00	5.54E+01
			Co-60	<2.22E+01	0.00E+00	2.22E+01
			Zn-65	<5.44E+01	0.00E+00	5.44E+01
			Zr-95	<4.07E+01	0.00E+00	4.07E+01
			Nb-95	<2.70E+01	0.00E+00	2.70E+01
			I-131	<4.14E+01	0.00E+00	4.14E+01
			Cs-134	<2.09E+01	0.00E+00	2.09E+01

(1) Effective 10JUL2014, analytical samples indicating detectable activity are reported with 2 Sigma error.



HARRIS Radiological Environmental Monitoring Analysis Report - 2014 (Appendix E)

Media Type: VEGETATION Concentration (Activity): pCi/kg wet

Sample Point 12 [INDICATOR - SSW @ 0.9 miles]

Sample ID:	Sample Dates:	Plant Species:	Nuclide	Activity	Sigma Error ¹	LLD
298280	7/14/2014 - 7/14/2014	SWEETGUM	Cs-137	<1.98E+01	0.00E+00	1.98E+01
			BaLa-140	<3.65E+01	0.00E+00	3.65E+01
			Be-7	4.60E+02	3.63E+02	5.86E+02
			K-40	4.09E+03	6.43E+02	5.45E+02
298281	7/14/2014 - 7/14/2014	WAXMYRTLE	Mn-54	<3.38E+01	0.00E+00	3.38E+01
			Co-58	<3.52E+01	0.00E+00	3.52E+01
			Fe-59	<7.87E+01	0.00E+00	7.87E+01
			Co-60	<4.61E+01	0.00E+00	4.61E+01
			Zn-65	<8.14E+01	0.00E+00	8.14E+01
			Zr-95	<5.06E+01	0.00E+00	5.06E+01
			Nb-95	<3.42E+01	0.00E+00	3.42E+01
			I-131	<4.78E+01	0.00E+00	4.78E+01
			Cs-134	<3.13E+01	0.00E+00	3.13E+01
			Cs-137	<4.22E+01	0.00E+00	4.22E+01
			BaLa-140	<6.07E+01	0.00E+00	6.07E+01
			Be-7	1.35E+03	3.52E+02	3.41E+02
			K-40	2.30E+03	5.91E+02	3.64E+02
298279	7/14/2014 - 7/14/2014	MAPLE	Mn-54	<2.14E+01	0.00E+00	2.14E+01
			Co-58	<2.02E+01	0.00E+00	2.02E+01
			Fe-59	<5.42E+01	0.00E+00	5.42E+01
			Co-60	<1.77E+01	0.00E+00	1.77E+01
			Zn-65	<6.70E+01	0.00E+00	6.70E+01
			Zr-95	<5.36E+01	0.00E+00	5.36E+01
			Nb-95	<2.98E+01	0.00E+00	2.98E+01
			I-131	<3.79E+01	0.00E+00	3.79E+01
			Cs-134	<2.17E+01	0.00E+00	2.17E+01
			Cs-137	<3.02E+01	0.00E+00	3.02E+01
			BaLa-140	<4.58E+01	0.00E+00	4.58E+01
			Be-7	5.68E+02	2.22E+02	3.10E+02
			K-40	4.11E+03	6.63E+02	5.02E+02
352254	8/11/2014 - 8/11/2014	SWEETGUM	Mn-54	<2.18E+01	0.00E+00	2.18E+01
			Co-58	<1.79E+01	0.00E+00	1.79E+01
			Fe-59	<6.24E+01	0.00E+00	6.24E+01
			Co-60	<3.17E+01	0.00E+00	3.17E+01
			Zn-65	<5.97E+01	0.00E+00	5.97E+01
			Zr-95	<3.60E+01	0.00E+00	3.60E+01
			Nb-95	<2.58E+01	0.00E+00	2.58E+01
			I-131	<1.53E+01	0.00E+00	1.53E+01
			Cs-134	<1.92E+01	0.00E+00	1.92E+01
			Cs-137	<2.97E+01	0.00E+00	2.97E+01
			BaLa-140	<3.20E+01	0.00E+00	3.20E+01
			Be-7	1.70E+03	3.20E+02	2.93E+02
			K-40	2.10E+03	4.76E+02	3.92E+02
352252	8/11/2014 - 8/11/2014	WAXMYRTLE	Mn-54	<2.29E+01	0.00E+00	2.29E+01
			Co-58	<2.11E+01	0.00E+00	2.11E+01
			Fe-59	<5.21E+01	0.00E+00	5.21E+01
			Co-60	<1.64E+01	0.00E+00	1.64E+01
			Zn-65	<4.04E+01	0.00E+00	4.04E+01
			Zr-95	<4.23E+01	0.00E+00	4.23E+01
			Nb-95	<1.54E+01	0.00E+00	1.54E+01
			I-131	<1.87E+01	0.00E+00	1.87E+01
			Cs-134	<1.98E+01	0.00E+00	1.98E+01
			Cs-137	<1.87E+01	0.00E+00	1.87E+01
			BaLa-140	<2.19E+01	0.00E+00	2.19E+01
			Be-7	1.52E+03	2.72E+02	1.87E+02
			K-40	2.00E+03	4.13E+02	4.80E+01
352255	8/11/2014 - 8/11/2014	MAPLE	Mn-54	<5.21E+01	0.00E+00	5.21E+01

(1) Effective 10JUL2014, analytical samples indicating detectable activity are reported with 2 Sigma error.



HARRIS Radiological Environmental Monitoring Analysis Report - 2014 (Appendix E)

Media Type: VEGETATION Concentration (Activity): pCi/kg wet

Sample Point 12 [INDICATOR - SSW @ 0.9 miles]

Sample ID:	Sample Dates:	MAPLE	Nuclide	Activity	Sigma Error ¹	LLD			
352255	8/11/2014 - 8/11/2014	MAPLE	Co-58	<4.96E+01	0.00E+00	4.96E+01			
			Fe-59	<9.75E+01	0.00E+00	9.75E+01			
			Co-60	<4.82E+01	0.00E+00	4.82E+01			
			Zn-65	<5.31E+01	0.00E+00	5.31E+01			
			Zr-95	<9.67E+01	0.00E+00	9.67E+01			
			Nb-95	<4.57E+01	0.00E+00	4.57E+01			
			I-131	<4.75E+01	0.00E+00	4.75E+01			
			Cs-134	<3.24E+01	0.00E+00	3.24E+01			
			Cs-137	<5.37E+01	0.00E+00	5.37E+01			
			BaLa-140	<4.53E+01	0.00E+00	4.53E+01			
			Be-7	2.09E+03	5.13E+02	5.18E+02			
			K-40	2.40E+03	7.99E+02	7.88E+02			
			355361	9/15/2014 - 9/15/2014	MAPLE	Mn-54	<7.48E+00	0.00E+00	7.48E+00
						Co-58	<7.71E+00	0.00E+00	7.71E+00
Fe-59	<2.04E+01	0.00E+00				2.04E+01			
Co-60	<7.89E+00	0.00E+00				7.89E+00			
Zn-65	<1.74E+01	0.00E+00				1.74E+01			
Zr-95	<1.55E+01	0.00E+00				1.55E+01			
Nb-95	<1.03E+01	0.00E+00				1.03E+01			
I-131	<4.80E+01	0.00E+00				4.80E+01			
Cs-134	<7.93E+00	0.00E+00				7.93E+00			
Cs-137	4.77E+00	6.79E+00				1.12E+01			
BaLa-140	<2.64E+01	0.00E+00				2.64E+01			
Be-7	1.04E+03	2.12E+02				8.88E+01			
K-40	2.58E+03	2.61E+02				1.17E+02			
355362	9/15/2014 - 9/15/2014	WAXMYRTLE				Mn-54	<2.54E+01	0.00E+00	2.54E+01
			Co-58	<2.92E+01	0.00E+00	2.92E+01			
			Fe-59	<6.86E+01	0.00E+00	6.86E+01			
			Co-60	<3.88E+01	0.00E+00	3.88E+01			
			Zn-65	<6.84E+01	0.00E+00	6.84E+01			
			Zr-95	<5.94E+01	0.00E+00	5.94E+01			
			Nb-95	<2.83E+01	0.00E+00	2.83E+01			
			I-131	<4.25E+01	0.00E+00	4.25E+01			
			Cs-134	<3.15E+01	0.00E+00	3.15E+01			
			Cs-137	<3.06E+01	0.00E+00	3.06E+01			
			BaLa-140	<5.55E+01	0.00E+00	5.55E+01			
			Be-7	1.47E+03	3.44E+02	3.45E+02			
			K-40	2.18E+03	5.52E+02	4.63E+02			
			355363	9/15/2014 - 9/15/2014	SWEETGUM	Mn-54	<2.55E+01	0.00E+00	2.55E+01
Co-58	<2.72E+01	0.00E+00				2.72E+01			
Fe-59	<6.18E+01	0.00E+00				6.18E+01			
Co-60	<2.75E+01	0.00E+00				2.75E+01			
Zn-65	<3.71E+01	0.00E+00				3.71E+01			
Zr-95	<3.66E+01	0.00E+00				3.66E+01			
Nb-95	<2.78E+01	0.00E+00				2.78E+01			
I-131	<3.49E+01	0.00E+00				3.49E+01			
Cs-134	<2.13E+01	0.00E+00				2.13E+01			
Cs-137	<2.35E+01	0.00E+00				2.35E+01			
BaLa-140	<3.15E+01	0.00E+00				3.15E+01			
Be-7	1.61E+03	3.29E+02				3.14E+02			
K-40	2.05E+03	4.68E+02				3.39E+02			
358011	10/13/2014 - 10/13/2014	SWEETGUM				Mn-54	<2.35E+01	0.00E+00	2.35E+01
			Co-58	<2.23E+01	0.00E+00	2.23E+01			
			Fe-59	<4.82E+01	0.00E+00	4.82E+01			
			Co-60	<3.43E+01	0.00E+00	3.43E+01			
			Zn-65	<5.38E+01	0.00E+00	5.38E+01			
			Zr-95	<3.65E+01	0.00E+00	3.65E+01			
			Nb-95	<2.27E+01	0.00E+00	2.27E+01			
			I-131	<2.06E+01	0.00E+00	2.06E+01			

(1) Effective 10JUL2014, analytical samples indicating detectable activity are reported with 2 Sigma error.



HARRIS Radiological Environmental Monitoring Analysis Report - 2014 (Appendix E)

Media Type: VEGETATION Concentration (Activity): pCi/kg wet

Sample Point 12 [INDICATOR - SSW @ 0.9 miles]

Sample ID:	Sample Dates:	Indicator:	Nuclide	Activity	Sigma Error ¹	LLD
358011	10/13/2014 - 10/13/2014	SWEETGUM	Cs-134	<2.76E+01	0.00E+00	2.76E+01
			Cs-137	<3.14E+01	0.00E+00	3.14E+01
			BaLa-140	<2.54E+01	0.00E+00	2.54E+01
			Be-7	2.09E+03	3.52E+02	2.41E+02
			K-40	1.68E+03	4.22E+02	2.87E+02

Sample ID:	Sample Dates:	Indicator:	Nuclide	Activity	Sigma Error ¹	LLD
358012	10/13/2014 - 10/13/2014	WAXMYRTLE	Mn-54	<7.65E+00	0.00E+00	7.65E+00
			Co-58	<8.63E+00	0.00E+00	8.63E+00
			Fe-59	<1.49E+01	0.00E+00	1.49E+01
			Co-60	<7.65E+00	0.00E+00	7.65E+00
			Zn-65	<1.56E+01	0.00E+00	1.56E+01
			Zr-95	<1.43E+01	0.00E+00	1.43E+01
			Nb-95	<9.88E+00	0.00E+00	9.88E+00
			I-131	<2.12E+01	0.00E+00	2.12E+01
			Cs-134	<8.45E+00	0.00E+00	8.45E+00
			Cs-137	<6.38E+00	0.00E+00	6.38E+00
			BaLa-140	<1.50E+01	0.00E+00	1.50E+01
			Be-7	1.91E+03	1.99E+02	1.16E+02
K-40	2.14E+03	2.29E+02	9.95E+01			

Sample ID:	Sample Dates:	Indicator:	Nuclide	Activity	Sigma Error ¹	LLD
358010	10/13/2014 - 10/13/2014	MAPLE	Mn-54	<2.99E+01	0.00E+00	2.99E+01
			Co-58	<2.64E+01	0.00E+00	2.64E+01
			Fe-59	<3.89E+01	0.00E+00	3.89E+01
			Co-60	<3.48E+01	0.00E+00	3.48E+01
			Zn-65	<7.32E+01	0.00E+00	7.32E+01
			Zr-95	<4.12E+01	0.00E+00	4.12E+01
			Nb-95	<2.67E+01	0.00E+00	2.67E+01
			I-131	<2.50E+01	0.00E+00	2.50E+01
			Cs-134	<2.68E+01	0.00E+00	2.68E+01
			Cs-137	<3.29E+01	0.00E+00	3.29E+01
			BaLa-140	<3.69E+01	0.00E+00	3.69E+01
			Be-7	1.24E+03	3.25E+02	3.74E+02
			K-40	2.85E+03	5.95E+02	3.66E+02

Sample Point 63 [INDICATOR - SW @ 0.6 miles]

Sample ID:	Sample Dates:	Indicator:	Nuclide	Activity	Sigma Error ¹	LLD
295696	5/21/2014 - 5/21/2014	WAXMYRTLE	I-131	<3.78E+01	0.00E+00	3.78E+01
			Cs-134	<3.24E+01	0.00E+00	3.24E+01
			Cs-137	<4.64E+01	0.00E+00	4.64E+01
			Be-7	6.33E+02	1.78E+02	3.14E+02
			K-40	4.51E+03	4.68E+02	4.34E+02

Sample ID:	Sample Dates:	Indicator:	Nuclide	Activity	Sigma Error ¹	LLD
295697	5/21/2014 - 5/21/2014	SWEETGUM	I-131	<2.17E+01	0.00E+00	2.17E+01
			Cs-134	<2.14E+01	0.00E+00	2.14E+01
			Cs-137	<2.02E+01	0.00E+00	2.02E+01
			Be-7	3.35E+02	8.27E+01	1.46E+02
			K-40	2.84E+03	2.20E+02	1.22E+02

Sample ID:	Sample Dates:	Indicator:	Nuclide	Activity	Sigma Error ¹	LLD
295695	5/21/2014 - 5/21/2014	MAPLE	I-131	<4.55E+01	0.00E+00	4.55E+01
			Cs-134	<4.56E+01	0.00E+00	4.56E+01
			Cs-137	<5.84E+01	0.00E+00	5.84E+01
			Be-7	<6.95E+02	0.00E+00	6.95E+02
			K-40	3.12E+03	5.46E+02	6.02E+02

Sample ID:	Sample Dates:	Indicator:	Nuclide	Activity	Sigma Error ¹	LLD
296379	6/9/2014 - 6/9/2014	WAXMYRTLE	I-131	<3.33E+01	0.00E+00	3.33E+01
			Cs-134	<2.48E+01	0.00E+00	2.48E+01
			Cs-137	<4.46E+01	0.00E+00	4.46E+01
			Be-7	5.11E+02	1.63E+02	2.61E+02
			K-40	3.28E+03	3.58E+02	3.09E+02

Sample ID:	Sample Dates:	Indicator:	Nuclide	Activity	Sigma Error ¹	LLD
296378	6/9/2014 - 6/9/2014	SWEETGUM	I-131	<2.39E+01	0.00E+00	2.39E+01

(1) Effective 10JUL2014, analytical samples indicating detectable activity are reported with 2 Sigma error.



HARRIS Radiological Environmental Monitoring Analysis Report - 2014 (Appendix E)

Media Type: VEGETATION Concentration (Activity): pCi/kg wet

Sample Point 63 [INDICATOR - SW @ 0.6 miles]

Sample ID:	Sample Dates:	Plant Type:	Nuclide	Activity	Sigma Error ¹	LLD
296378	6/9/2014 - 6/9/2014	SWEETGUM	Cs-134	<2.79E+01	0.00E+00	2.79E+01
			Cs-137	<2.53E+01	0.00E+00	2.53E+01
			Be-7	<3.85E+02	0.00E+00	3.85E+02
			K-40	2.85E+03	3.31E+02	3.53E+02
296377	6/9/2014 - 6/9/2014	MAPLE	I-131	<2.43E+01	0.00E+00	2.43E+01
			Cs-134	<2.62E+01	0.00E+00	2.62E+01
			Cs-137	<2.49E+01	0.00E+00	2.49E+01
			Be-7	6.63E+02	9.86E+01	1.82E+02
			K-40	3.53E+03	2.89E+02	2.43E+02
298284	7/14/2014 - 7/14/2014	WAXMYRTLE	Mn-54	<2.87E+01	0.00E+00	2.87E+01
			Co-58	<2.99E+01	0.00E+00	2.99E+01
			Fe-59	<8.09E+01	0.00E+00	8.09E+01
			Co-60	<2.99E+01	0.00E+00	2.99E+01
			Zn-65	<2.97E+01	0.00E+00	2.97E+01
			Zr-95	<4.79E+01	0.00E+00	4.79E+01
			Nb-95	<3.08E+01	0.00E+00	3.08E+01
			I-131	<4.56E+01	0.00E+00	4.56E+01
			Cs-134	<2.77E+01	0.00E+00	2.77E+01
			Cs-137	<3.93E+01	0.00E+00	3.93E+01
			BaLa-140	<6.70E+01	0.00E+00	6.70E+01
			Be-7	4.09E+02	2.35E+02	3.43E+02
			K-40	2.47E+03	5.77E+02	4.84E+02
298283	7/14/2014 - 7/14/2014	SWEETGUM	Mn-54	<3.56E+01	0.00E+00	3.56E+01
			Co-58	<3.61E+01	0.00E+00	3.61E+01
			Fe-59	<8.43E+01	0.00E+00	8.43E+01
			Co-60	<3.16E+01	0.00E+00	3.16E+01
			Zn-65	<7.62E+01	0.00E+00	7.62E+01
			Zr-95	<5.33E+01	0.00E+00	5.33E+01
			Nb-95	<3.60E+01	0.00E+00	3.60E+01
			I-131	<4.25E+01	0.00E+00	4.25E+01
			Cs-134	<2.85E+01	0.00E+00	2.85E+01
			Cs-137	<2.98E+01	0.00E+00	2.98E+01
			BaLa-140	<3.35E+01	0.00E+00	3.35E+01
			Be-7	5.03E+02	2.52E+02	3.61E+02
			K-40	2.80E+03	6.73E+02	6.48E+02
298282	7/14/2014 - 7/14/2014	MAPLE	Mn-54	<1.97E+01	0.00E+00	1.97E+01
			Co-58	<2.20E+01	0.00E+00	2.20E+01
			Fe-59	<5.78E+01	0.00E+00	5.78E+01
			Co-60	<2.79E+01	0.00E+00	2.79E+01
			Zn-65	<5.27E+01	0.00E+00	5.27E+01
			Zr-95	<4.61E+01	0.00E+00	4.61E+01
			Nb-95	<2.67E+01	0.00E+00	2.67E+01
			I-131	<3.66E+01	0.00E+00	3.66E+01
			Cs-134	<2.07E+01	0.00E+00	2.07E+01
			Cs-137	<2.55E+01	0.00E+00	2.55E+01
			BaLa-140	<4.81E+01	0.00E+00	4.81E+01
			Be-7	6.64E+02	2.08E+02	2.62E+02
			K-40	3.67E+03	6.16E+02	4.06E+02
352257	8/11/2014 - 8/11/2014	SWEETGUM	Mn-54	<3.05E+01	0.00E+00	3.05E+01
			Co-58	<2.32E+01	0.00E+00	2.32E+01
			Fe-59	<5.37E+01	0.00E+00	5.37E+01
			Co-60	<4.24E+01	0.00E+00	4.24E+01
			Zn-65	<7.29E+01	0.00E+00	7.29E+01
			Zr-95	<6.19E+01	0.00E+00	6.19E+01
			Nb-95	<3.13E+01	0.00E+00	3.13E+01
			I-131	<2.39E+01	0.00E+00	2.39E+01
			Cs-134	<3.01E+01	0.00E+00	3.01E+01

(1) Effective 10JUL2014, analytical samples indicating detectable activity are reported with 2 Sigma error.



HARRIS Radiological Environmental Monitoring Analysis Report - 2014 (Appendix E)

Media Type: VEGETATION Concentration (Activity): pCi/kg wet

Sample Point 63 [INDICATOR - SW @ 0.6 miles]

Sample ID:	Sample Dates:	Plant Type:	Nuclide	Activity	Sigma Error ¹	LLD
352257	8/11/2014 - 8/11/2014	SWEETGUM	Cs-137	<1.91E+01	0.00E+00	1.91E+01
			BaLa-140	<3.27E+01	0.00E+00	3.27E+01
			Be-7	2.30E+03	4.39E+02	3.48E+02
			K-40	1.93E+03	5.77E+02	4.73E+02
352258	8/11/2014 - 8/11/2014	WAXMYRTLE	Mn-54	<2.67E+01	0.00E+00	2.67E+01
			Co-58	<2.86E+01	0.00E+00	2.86E+01
			Fe-59	<5.60E+01	0.00E+00	5.60E+01
			Co-60	<2.58E+01	0.00E+00	2.58E+01
			Zn-65	<4.49E+01	0.00E+00	4.49E+01
			Zr-95	<4.04E+01	0.00E+00	4.04E+01
			Nb-95	<2.01E+01	0.00E+00	2.01E+01
			I-131	<2.46E+01	0.00E+00	2.46E+01
			Cs-134	<2.54E+01	0.00E+00	2.54E+01
			Cs-137	<2.68E+01	0.00E+00	2.68E+01
			BaLa-140	<3.11E+01	0.00E+00	3.11E+01
			Be-7	1.15E+03	4.26E+02	6.17E+02
			K-40	2.37E+03	5.89E+02	5.90E+02
352256	8/11/2014 - 8/11/2014	MAPLE	Mn-54	<2.72E+01	0.00E+00	2.72E+01
			Co-58	<2.98E+01	0.00E+00	2.98E+01
			Fe-59	<4.96E+01	0.00E+00	4.96E+01
			Co-60	<3.36E+01	0.00E+00	3.36E+01
			Zn-65	<7.17E+01	0.00E+00	7.17E+01
			Zr-95	<5.16E+01	0.00E+00	5.16E+01
			Nb-95	<3.06E+01	0.00E+00	3.06E+01
			I-131	<3.12E+01	0.00E+00	3.12E+01
			Cs-134	<2.05E+01	0.00E+00	2.05E+01
			Cs-137	<2.80E+01	0.00E+00	2.80E+01
			BaLa-140	<2.65E+01	0.00E+00	2.65E+01
			Be-7	1.73E+03	4.20E+02	5.24E+02
			K-40	2.85E+03	6.35E+02	5.87E+02
355365	9/15/2014 - 9/15/2014	SWEETGUM	Mn-54	<2.56E+01	0.00E+00	2.56E+01
			Co-58	<2.11E+01	0.00E+00	2.11E+01
			Fe-59	<5.25E+01	0.00E+00	5.25E+01
			Co-60	<2.77E+01	0.00E+00	2.77E+01
			Zn-65	<6.97E+01	0.00E+00	6.97E+01
			Zr-95	<3.89E+01	0.00E+00	3.89E+01
			Nb-95	<2.50E+01	0.00E+00	2.50E+01
			I-131	<3.54E+01	0.00E+00	3.54E+01
			Cs-134	<2.53E+01	0.00E+00	2.53E+01
			Cs-137	<2.18E+01	0.00E+00	2.18E+01
			BaLa-140	<4.12E+01	0.00E+00	4.12E+01
			Be-7	7.98E+02	2.39E+02	2.77E+02
			K-40	2.26E+03	4.76E+02	2.46E+02
355364	9/15/2014 - 9/15/2014	WAXMYRTLE	Mn-54	<7.54E+00	0.00E+00	7.54E+00
			Co-58	<8.28E+00	0.00E+00	8.28E+00
			Fe-59	<2.22E+01	0.00E+00	2.22E+01
			Co-60	<8.57E+00	0.00E+00	8.57E+00
			Zn-65	<1.93E+01	0.00E+00	1.93E+01
			Zr-95	<1.55E+01	0.00E+00	1.55E+01
			Nb-95	<1.22E+01	0.00E+00	1.22E+01
			I-131	<4.75E+01	0.00E+00	4.75E+01
			Cs-134	<8.22E+00	0.00E+00	8.22E+00
			Cs-137	<7.95E+00	0.00E+00	7.95E+00
			BaLa-140	<2.32E+01	0.00E+00	2.32E+01
			Be-7	8.81E+02	1.28E+02	1.28E+02
			K-40	2.48E+03	2.67E+02	1.23E+02
355366	9/15/2014 - 9/15/2014	MAPLE	Mn-54	<2.88E+01	0.00E+00	2.88E+01

(1) Effective 10JUL2014, analytical samples indicating detectable activity are reported with 2 Sigma error.



HARRIS Radiological Environmental Monitoring Analysis Report - 2014 (Appendix E)

Media Type: VEGETATION Concentration (Activity): pCi/kg wet

Sample Point 63 [INDICATOR - SW @ 0.6 miles]

Sample ID:	Sample Dates:	MAPLE	Nuclide	Activity	Sigma Error ¹	LLD			
355366	9/15/2014 - 9/15/2014	MAPLE	Co-58	<2.31E+01	0.00E+00	2.31E+01			
			Fe-59	<6.12E+01	0.00E+00	6.12E+01			
			Co-60	<3.44E+01	0.00E+00	3.44E+01			
			Zn-65	<5.29E+01	0.00E+00	5.29E+01			
			Zr-95	<4.98E+01	0.00E+00	4.98E+01			
			Nb-95	<3.37E+01	0.00E+00	3.37E+01			
			I-131	<3.60E+01	0.00E+00	3.60E+01			
			Cs-134	<3.21E+01	0.00E+00	3.21E+01			
			Cs-137	<3.50E+01	0.00E+00	3.50E+01			
			BaLa-140	<2.95E+01	0.00E+00	2.95E+01			
			Be-7	1.37E+03	3.38E+02	3.69E+02			
			K-40	2.11E+03	5.79E+02	6.10E+02			
			358017	10/13/2014 - 10/13/2014	SWEETGUM	Mn-54	<2.09E+01	0.00E+00	2.09E+01
						Co-58	<2.53E+01	0.00E+00	2.53E+01
Fe-59	<6.24E+01	0.00E+00				6.24E+01			
Co-60	<3.04E+01	0.00E+00				3.04E+01			
Zn-65	<5.30E+01	0.00E+00				5.30E+01			
Zr-95	<4.55E+01	0.00E+00				4.55E+01			
Nb-95	<2.83E+01	0.00E+00				2.83E+01			
I-131	<2.43E+01	0.00E+00				2.43E+01			
Cs-134	<2.48E+01	0.00E+00				2.48E+01			
Cs-137	<2.62E+01	0.00E+00				2.62E+01			
BaLa-140	<7.64E+00	0.00E+00				7.64E+00			
Be-7	1.21E+03	2.88E+02				3.06E+02			
K-40	2.11E+03	5.05E+02				4.32E+02			
358018	10/13/2014 - 10/13/2014	WAXMYRTLE				Mn-54	<2.67E+01	0.00E+00	2.67E+01
			Co-58	<2.26E+01	0.00E+00	2.26E+01			
			Fe-59	<4.42E+01	0.00E+00	4.42E+01			
			Co-60	<2.80E+01	0.00E+00	2.80E+01			
			Zn-65	<6.77E+01	0.00E+00	6.77E+01			
			Zr-95	<4.42E+01	0.00E+00	4.42E+01			
			Nb-95	<2.62E+01	0.00E+00	2.62E+01			
			I-131	<2.64E+01	0.00E+00	2.64E+01			
			Cs-134	<3.38E+01	0.00E+00	3.38E+01			
			Cs-137	<3.48E+01	0.00E+00	3.48E+01			
			BaLa-140	<2.39E+01	0.00E+00	2.39E+01			
			Be-7	1.70E+03	3.69E+02	3.80E+02			
			K-40	2.22E+03	5.40E+02	4.35E+02			
			358016	10/13/2014 - 10/13/2014	MAPLE	Mn-54	<2.84E+01	0.00E+00	2.84E+01
Co-58	<2.85E+01	0.00E+00				2.85E+01			
Fe-59	<5.66E+01	0.00E+00				5.66E+01			
Co-60	<2.70E+01	0.00E+00				2.70E+01			
Zn-65	<5.69E+01	0.00E+00				5.69E+01			
Zr-95	<3.90E+01	0.00E+00				3.90E+01			
Nb-95	<2.61E+01	0.00E+00				2.61E+01			
I-131	<2.58E+01	0.00E+00				2.58E+01			
Cs-134	<3.19E+01	0.00E+00				3.19E+01			
Cs-137	<2.84E+01	0.00E+00				2.84E+01			
BaLa-140	<2.66E+01	0.00E+00				2.66E+01			
Be-7	1.33E+03	3.02E+02				3.12E+02			
K-40	2.26E+03	4.99E+02				3.29E+02			

(1) Effective 10JUL2014, analytical samples indicating detectable activity are reported with 2 Sigma error.



APPENDIX F

**ERRATA TO
PREVIOUS REPORTS**

APPENDIX F

ERRATA TO THE 2014 HNP AREOR

There are no errata to be appended to the 2014 HNP AREOR.