



QA: N/A

Office of Civilian Radioactive Waste Management

183938

**LAND RECORDS FOR THE PROPOSED LAND
WITHDRAWAL AREA OF THE YUCCA MOUNTAIN
REPOSITORY**

TDR-MGR-ND-000003

Revision 1

*The illegibility of pages in this document
does not impact the technical
meaning or content of the record.
DK 11/21/07.*

September 2007

U.S. Department of Energy
Office of Civilian Radioactive Waste Management
Las Vegas, Nevada

CHANGE HISTORY

<u>Revision Number</u>	<u>Interim Change No.</u>	<u>Effective Date</u>	<u>Description of Change</u>
0	0	12/01/2006	Initial issue
1	0	09/30/2007	Updated to reflect status of current land actions

CONTENTS

	Page
ACRONYMS	ix
1. LAND RECORDS FOR THE PROPOSED LAND WITHDRAWAL AREA OF THE YUCCA MOUNTAIN REPOSITORY	1
1.1 PURPOSE AND SCOPE	1
1.2 DEFINITIONS	2
1.3 REPORT ORGANIZATION	3
2. LAND RECORD CHARTS	4
3. REFERENCES	29
3.1 DOCUMENTS CITED	29
3.2 CODES, STANDARDS, REGULATIONS, AND PROCEDURES	29
APPENDIX A – LEGAL DESCRIPTION OF PROPOSED LAND WITHDRAWAL AREA	A-1
APPENDIX B – MAP SYMBOLS AND ABBREVIATIONS FOR LAND STATUS RECORDS	B-1
APPENDIX C – SERIAL REGISTER PAGES	C-1
APPENDIX D – LAND STATUS OF THE U.S. AIR FORCE LAND PERTAINING TO THE PROPOSED LAND WITHDRAWAL AREA	D-1
APPENDIX E – GEOGRAPHIC CROSS-REFERENCE REPORT WITH LAND	E-1
APPENDIX F – MINING CLAIM GEOGRAPHIC REPORT	F-1
APPENDIX G – PATENT NO. 27-83-0002	G-1

INTENTIONALLY LEFT BLANK

LAND RECORD CHARTS

	Page
1. T.11S. R.49E.....	7
2. T.11S. R.50E.....	8
3. T.12S. R.49E.....	11
4. T.12S. R.50E.....	12
5. T.13S. R.48E.....	14
6. T.13S. R.49E.....	16
7. T.13S. R.50E.....	18
8. T.14S. R.48E.....	19
9. T.14S. R.49E.....	20
10. T.14S. R.50E.....	22
11. T.15S. R.48E.....	23
12. T.15S. R.49E.....	25
13. T.15S. R.50E.....	27

FIGURES

	Page
Proposed Yucca Mountain Repository Withdrawal Area.....	4
Proposed Yucca Mountain Repository Withdrawal Area (Magnified Locations).....	5

ACRONYMS

BLM	Bureau of Land Management
DOE	U.S. Department of Energy
EO	Executive Order
FUP	Free Use Permit
HI	Historical Index
MTP	Master Title Plat
NTTR	Nevada Test and Training Range
NTS	Nevada Test Site
PL	Public Law
PLO	Public Land Order
ROW	Right-of-Way
USAF	U.S. Air Force
YM	Yucca Mountain
WAPA	Western Area Power Authority

1. LAND RECORDS FOR THE PROPOSED LAND WITHDRAWAL AREA OF THE YUCCA MOUNTAIN REPOSITORY

1.1 PURPOSE AND SCOPE

This report details the existing and pending encumbrances and other surface and subsurface interests of record within the proposed land withdrawal area for the Yucca Mountain Repository. Specifically, the report establishes current and pending actions in regard to minerals, mining, and rights-of-way. The legal description for the proposed land withdrawal area is included in Appendix A.

The report also identifies lands within the proposed area that are currently withdrawn, including those lands within the Nevada Test Site administered by the U.S. Department of Energy (DOE), the Nevada Test and Training Range administered by the U.S. Air Force (USAF), and land withdrawn or segregated from new mineral interests and surface entry for the proposed Caliente- and Mina-corridor transportation routes to the Yucca Mountain Repository.

Information was obtained through the Bureau of Land Management (BLM) Master Title Plats (MTPs), Historical Indices (HI), Serial Register Pages, Geographic Cross Reference Reports with Land, Mining Claim Geographical Reports, and the Public Lands Status Reports obtained through BLM's online databases such as the Bureau's LR2000 automated system. Geographic Reports (Case Recordation) were also run for specific case types, such as Desert Land Entry Withdrawals, and oil and gas leases.

Serial Register Pages for those encumbrances preceding BLM's LR2000 database were obtained from microfiche records at the BLM state office in Reno, Nevada, and are the best available copy. Land records were also obtained from the "Reactivated Serial Pages" file book at the BLM state office for those microfiche land records having the "75" punch through them, indicating an error occurred at BLM during the land record process. Both the microfiche documents and the best available copy from the "Reactivated Serial Pages" file book are included when applicable or available.

It should be noted that Sections 1-6 for T.13S. R.48E., T.13S. R.49E., and T.13S. R. 50E., are not depicted on the MTPs. In general, they have been excluded from BLM's cadastral surveys to adjust for the curvature of the earth.

Some discrepancies were found during this records search and have been provided to BLM for clarification. Many discrepancies have already been resolved. Others are in process. Discrepancies that have been provided to BLM for clarification and are still in process have been highlighted within each applicable land chart, or table, presented in Section 2.

This report does not attempt to make a statement as to legal rights of land holders, but rather to present information obtained from BLM as to what land encumbrances currently occur within the proposed land withdrawal area. As the status and occurrence of land encumbrances is dynamic, the reader should note that the information presented in this report is current as of September 2007 and periodic updates may be necessary. Changes or resolution of discrepancies will also be addressed in future updates.

1.2 DEFINITIONS

Information obtained from the MTPs, Historical Indices, and Serial Register Pages in particular often seem redundant, and occasionally conflict. To clarify the intended purpose for each, the following definitions are provided from the BLM *Land Records System Guidance Document* (BLM 2000).

MTP: The MTP is based on a composite of the official survey plat or plats of a given township, and is as nearly identical as possible. If the township is not surveyed, the MTP is constructed on the basic protraction diagram, which is a mathematically derived diagram of the depicted area. The MTP *must not* be construed as an official survey plat and a special note to that effect is placed on the MTP and Use plats. The MTP illustrates title information by the use of various weights and types of lines and shadings.¹ Each different weight or kind of line indicates a separate and distinct type of action. Each such action is annotated with an abbreviation that identifies the action or authority for the actions.

HI: The HI is a chronological narrative of all final past and present actions that affect the use of, or title to, public lands and resources. It is therefore simplest to read the HI pages from the bottom (most recent entry) up. Although it can be used to check title, it was not designed for that purpose. The primary value is its adaptability for abstract work. It also contains notations that may elaborate on the MTP. Withdrawals are the only applications recorded on the HI. Many applications do not segregate land from other uses or applications and do not appear on the HI.

Serial Register: Since 1908, all applications and claims filed with the BLM have been assigned serial numbers. The serial number is the key to the BLM's record system. The serial pages for each individual application or claim reflect the applicant's name and current address, type of claim, and land description in addition to the current status or final disposition of that particular application or claim. Serial registers are therefore a chronological, as well as numerical, listing of all case files handled in a given state.

NEVADA CASE FILE SERIAL NUMBERS

1908 through 1948

- CC xxxxxx Carson City Land Office
- E xxxxxx Elko Land Office (1914-1927)

1949 through 1966

- NEV xxxxxx Nevada Land Office

1966 through Present

- N xxxxxx Nevada State Office

¹ The MTP key is included in Appendix B.

1.3 REPORT ORGANIZATION

Information obtained during the records search is presented in charts that detail the current status of lands, organized by township, range, and section within the area of interest. Each land chart, or table, is followed by its MTP and HI, with the appropriate Sections highlighted to enable the reader to focus only on those applicable to the proposed land withdrawal area. In some cases, several land actions occur in close proximity to one another; therefore, portions of some MTPs have been enlarged and included in the report so that land record notations could be clearly identified.

Appendix A includes the legal description for the proposed land withdrawal area.

Appendix B contains the key to the map symbols and abbreviations for the land status records, such as those found in the MTPs and HIs.

Appendix C contains those serial register pages referenced within either the MTPs, the HIs, and/or the Geographic Reports with Land for those encumbrances depicted or listed as active, authorized, or pending. If a conflict existed between or among the data sources regarding whether the land encumbrance was still active, pending, or authorized, then the serial register page for that land encumbrance has been included in Appendix C pending resolution of its status with BLM. Serial register pages for land actions not requiring BLM clarification regarding status and those related to land actions that are clearly closed, cancelled, expired, relinquished or terminated have been excluded from Appendix C but are included in the records package for this report to enhance traceability.

The serial register pages have been obtained through BLM's LR2000 database, microfiche records, and the "Reactivated Serial Pages" file book, and are presented in alpha-numeric order. Please note that some serial register pages require a preceding "0" to obtain the correct entry. This numbering system is sometimes inconsistent with the entry referenced within the MTP and/or the HI. Therefore, when necessary, searches were run for numbers with and without this preceding "0" to ensure the appropriate document was obtained. Occasionally, neither numbering approach resulted in a document applicable to the township, range, and/or section of interest, which has been noted within the appropriate chart, with the erroneous serial register pages included in Appendix C for traceability and resolution with BLM.

Appendix D includes the land status history for the USAF portion of the proposed land withdrawal area. It was created at BLM's suggestion to address and clarify the numerous orders and other entries identified within MTP and HI documents, and attributed to what is now the Nevada Test and Training Range.

Appendix E includes the Geographic Reports with Land (hereafter referred to as the Geographic Report) for land encumbrances with a status of active, pending, closed, or expired. Limiting the query criteria to those encumbrances with a status of active, authorized, or pending, to maintain consistency with the other BLM sources queried, was not possible; therefore, all status types are included in Appendix E. This feature may be available for this database for future updates, however.

Appendix F contains the Mining Claim Geographic Reports for active and pending unpatented mining claims.

Appendix G includes Patent No. 27-83-0002, which is a patented mining claim. The proposed land withdrawal area, as noted in the land records chart for T.14S. R.48.E., excludes the area encompassing this patent.

2. LAND RECORD CHARTS

The following land record charts include a comprehensive compilation of land records for the proposed land withdrawal area of the Yucca Mountain Repository. The information presented in the land charts are depicted on Figures 1 and 2. Please note that the legal description for the proposed land withdrawal area for the repository excludes land south of the northern boundary of the U.S. Highway 95 right-of-way. The resolution of the data presented in Figures 1 and 2 made it difficult to depict that nuance of the legal description without impacting the approximations of other land actions within the area. In other words, there are a lot of land actions around the southern corner of the proposed land withdrawal area, and to obtain more accurate location information for these land actions, one must go to the land chart of interest and its corresponding master title plat and historical index, which are all included in this report.

If a land chart, or table, contains an entry of "None," such as in the entry for Table 3, T.12S. R.49E. for leasable minerals, this is not intended to mean that no leasable minerals exist in this example, but rather that there are no minerals being leased within that particular section.

Encumbrance records with an active, authorized, or pending status have been included in the land record charts. If a conflict existed between or among the data sources regarding whether the encumbrance was still active, pending, or authorized, then that land encumbrance has also been included in the land record charts pending resolution of its status with BLM.

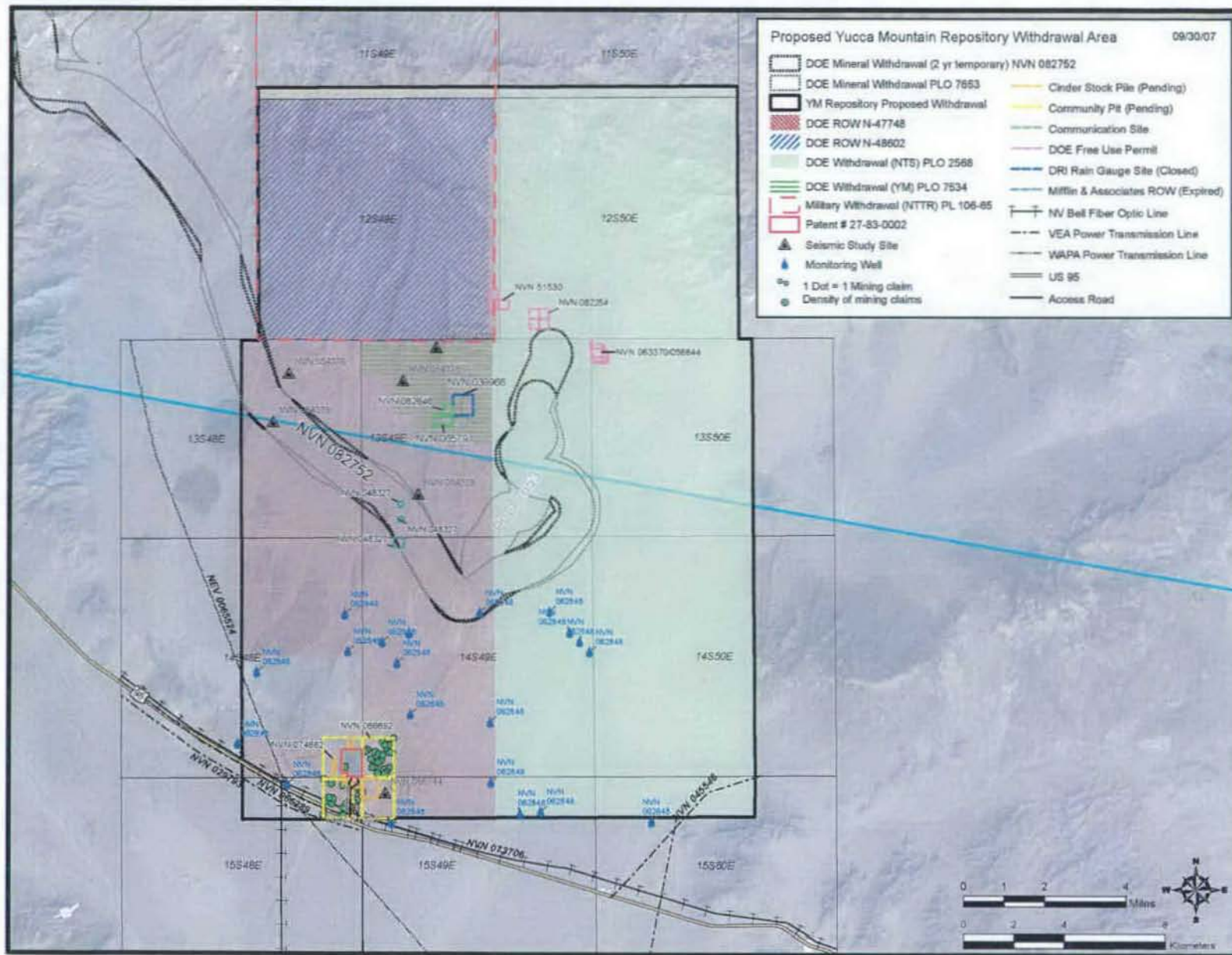


Figure 1: Proposed Yucca Mountain Repository Withdrawal Area, (1:180,00)

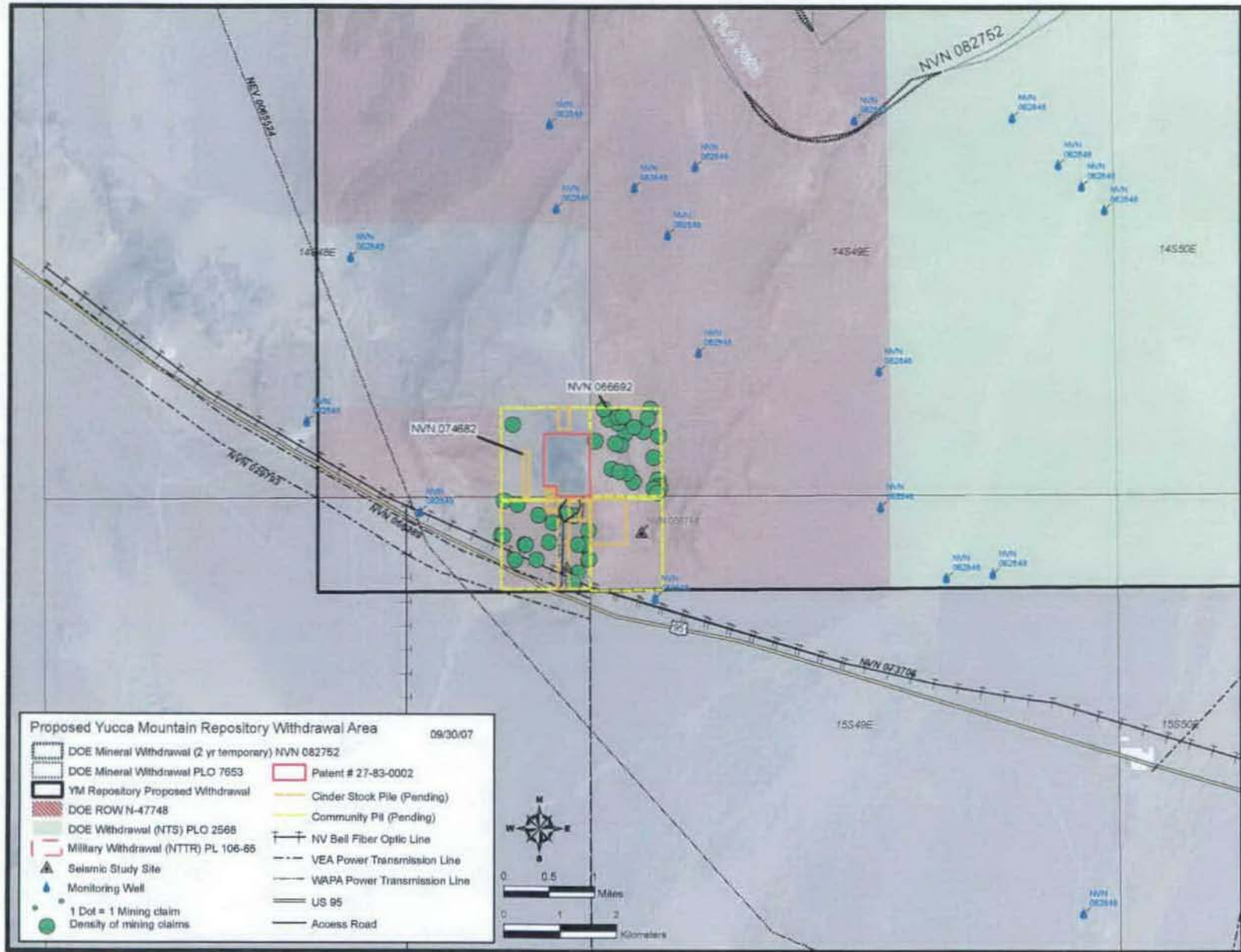


Figure 1: Proposed Yucca Mountain Repository Withdrawal Area, zoomed in (1:80,000)

Table 1. T.11S. R.49E.

T.11S. R.49E.	Sections 31 S1/2S1/2, 32 S1/2S1/2, 33 S1/2S1/2, 34 S1/2S1/2, 35 S1/2S1/2, and 36 S1/2S1/2
Mining Claims	None
Leasable Minerals	None
Rights-of-way –	
Lineal	None
Monitoring Wells	None
Withdrawals	
Military Withdrawal	Public Law (PL) 106-65: Authorized Withdrawal, Nevada Test and Training Range (Nellis). Preceding orders to PL 106-65 include Executive Order (EO) 8578 and 9019; Public Land Order (PLO) 2568; and PL 99-606. (See Appendix D for land status history.)
Withdrawal to AEC	PLO 2568: Authorized Withdrawal, Atomic Energy Commission (Nevada Test Site). Eastern aliquot of Section 36. Preceding orders to PLO 2568 include EO 9337, PLO 3759, and EO 10355.


UNSURVEYED TOWNSHIP II SOUTH RANGE 49 EAST OF THE MOUNT DIABLO MERIDIAN, NEVADA

PROTRACTION DIAGRAM No 90

NYE COUNTY

STATUS OF PUBLIC DOMAIN
LAND AND MINERAL TITLES

MT PLAT



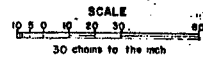
INDEX TO SEGREGATED TRACTS				
RESURVEY	ORIGINAL SURVEY			
TRACT NO.	T	R	SEC.	SUBDIVISION

FOR ORDERS EFFECTING DISPOSAL OR USE OF
UNIDENTIFIED LANDS WITHDRAWN FOR CLASSIFICATION,
MINERALS, WATER AND/OR OTHER PUBLIC PURPOSES,
REFER TO INDEX OF MISCELLANEOUS DOCUMENTS.

N 3274 R 79 Del. Seismograph Station
Sec 5 - NE 1/4 NE 1/4, W 1/4

Handwritten notes and signatures in the right margin area.

CURRENT TO	BY
10-22-82	
8-26-87	JACK
3-27-93	LS



N-050
T 11S
R. 49E

UNSURVEYED TOWNSHIP II SOUTH RANGE 49 EAST OF THE MOUNT DIABLO MERIDIAN, NEVADA

SECTION OR TRACT	SUBDIVISION				LOTS	OTHER DESCRIPTION	ACRES	KIND OF ENTRY -OR- PURPOSE OF ORDER	SERIAL FILE -OR- ORDER NUMBER	DATE OF ACTION	DATE POSTED	REMARKS - E. G. DATE CLOSED, TERMINATED, REJECTED OR RESCINDED
	NE 1/4	NW 1/4	SW 1/4	SE 1/4								
	NE/NW/SW/SE	NE/NW/SW/SE	NE/NW/SW/SE	NE/NW/SW/SE								
FOR ORDERS EFFECTING DISPOSAL OR USE OF UNIDENTIFIED LANDS WITHDRAWN FOR CLASSIFICATION, MINERALS, WATER, AND/OR OTHER PUBLIC PURPOSES, REFER TO INDEX OF MISCELLANEOUS DOCUMENTS												
	ENTIRE	TOWNSHIP				IN 46E		EO Wd1 H11 Res	8578	10/29/1940		Mod EO 9019 1/12/1942; Amdt EO 9526 2/28/1945. Nev 054515; Amdt PLO 2613 2/16/1962; Exp 2/16/1977 H 16095
	ENTIRE	TOWNSHIP						EO Mod H11 Res EO 9578				Partially Trfd Juris PLO 2568 12/19/1961
								10/29/1940	9019	1/12/1942		Res for Aerial Machine Gun R. Nev 054515; Exp 2/16/1977 H 16095
						H&B; 8S 49E		Apin Wd1 AEC	Nev 050936	12/18/1959		PL0 2568 12/19/1961
						H&B; 8S 49E		PL0 Trf Juris H11 Res EO 8578				
								10/29/1940 to AEC	2568	12/19/1961		Nev 050936
	ENTIRE	TOWNSHIP				1S 44E; See Rmks		Proposed Wd1 H11 Res	N 16095	1/19/1977		Exclusive of land in PLO 2568; F.R. 1/27/1977; See PL 99-606
	ENTIRE	TOWNSHIP				1S 44E; See Rmks	10261 2945726	Wd1 H11 Res	PL 99-606	11/6/1986		Excl land in PLO 2568; H 16095
						W/1	057	R/W, Re ^s Selenograph Station	N 55774	4/11/1993		

Table 2. T.11S. R.50E.

T.11S. R.50E.	Sections 31 S1/2S1/2, 32 S1/2S1/, 33 S1/2S1/2, 34 S1/2S1/2, 35 S1/2S1/2, And 36 S1/2S1/2
Mining Claims	None
Leasable Minerals	None
Rights-of-way –	
Lineal	None
Monitoring Wells	None
Withdrawals	
Withdrawal to AEC	PLO 2568: Authorized Withdrawal, Atomic Energy Commission (Nevada Test Site). Preceding orders to PLO 2568 include EO 9337, PLO 3759, and EO 10355.

UNSURVEYED TOWNSHIP 11 SOUTH RANGE 50 EAST OF THE MOUNT DIABLO MERIDIAN, NEVADA

PROTRACTION DIAGRAM No 90

NYE COUNTY

STATUS OF PUBLIC DOMAIN
LAND AND MINERAL TITLES

MT PLAT

6 632	5	4	3	2	1
7 632	8	9	10	11	12
18 633	17	16	15	14	13
19 634	20	21	22	23	24
30 634	29	28	27	26	25
31 635	32	33	34	35	36

INDEX TO SEGREGATED TRACTS				
RESURVEY		ORIGINAL SURVEY		
TRACT NO.	T	R	SEC	SUBDIVISION

FOR ORDERS EFFECTING DISPOSAL OR USE OF
UNIDENTIFIED LANDS WITHDRAWN FOR CLASSIFICATION,
MINERALS, WATER AND/OR OTHER PUBLIC PURPOSES,
REFER TO INDEX OF MISCELLANEOUS DOCUMENTS.

All to included in 801 AEC PL: 2568 L: 19/1961

SCALE
10 0 10 20 30 40
50 chains to the inch

CURRENT TO	BY
7-15-83	

T. H. S.
R. 50 E.

Table 3. T.12S. R.49E.

T.12S. R.49E.	Sections 1 through 36 (All)
Mining Claims	None
Leasable Minerals	Serial Register Number NVN 51530: Authorized Free Use Permit to the U.S. Department of Energy (DOE) Yucca Mountain Site Characterization Office, Sand & Gravel, SESE section of Section 25, and NENE section of Section 36.
Rights-of-way	
Monitoring Wells	None
Other	Serial Register Number NVN 48602: Authorized right-of-way N-48602 to the DOE Office of Civilian Radioactive Waste Management by the BLM, with USAF concurrence. Applies to Sections 7-36. This right-of-way authorizes the use of approximately 18,700 acres of Nevada Test and Training Range land for Yucca Mountain activities. Note: Right-of-way N-48602 was renewed, with USAF concurrence, on April 8, 2004. A subsequent application for renewal was submitted by the DOE to the BLM in September 2006. The serial register page does not reflect either renewal action. Requires BLM clarification. Holder was changed on the serial register page to DOE Office of Civilian Radioactive Waste Management in September 2006.
Withdrawals	
Military Withdrawal	PL 106-65: Authorized Withdrawal, Nevada Test and Training Range. Preceding orders to PL 106-65 include EO 8578 and 9019; PLO 2568; and PL 99-606. (See Appendix D for land status history.)
Withdrawal to AEC	PLO 2568: Authorized Withdrawal, Atomic Energy Commission (Nevada Test Site). Eastern portions of Sections 1, 12, 13, 24, 25, and 36. Preceding orders to PLO 2568 include EO 9337, PLO 3759, and EO 10355.
Mineral Withdrawal to DOE	PLO 7653: Authorized Withdrawal to DOE from issuance of new mining claims and surface entry, Caliente Rail Corridor. Corresponds to Serial Register Number NVN 077880: Crosses SW section of Section 31.
Mineral Withdrawal to DOE (Two year/Temporary)	Serial Register Number NVN 82752: Pending withdrawal to the DOE from issuance of new mining claims and surface entry, Mina and Caliente Rail Corridor. Crosses Section 31.

UNSURVEYED TOWNSHIP 12 SOUTH RANGE 49 EAST OF THE MOUNT DIABLO MERIDIAN, NEVADA

SECTION OR TRACT	SUBDIVISION				LOTS	OTHER DESCRIPTION	ACRES	KIND OF ENTRY -OR- PURPOSE OF ORDER	SERIAL FILE -OR- ORDER NUMBER	DATE OF ACTION	DATE POSTED	-- REMARKS -- E. G. DATE CLOSED, TERMINATED, REJECTED OR RESCINDED	
	NE 1/4 NE/NW/SW/SE	NW 1/4 NE/NW/SW/SE	SW 1/4 NE/NW/SW/SE	SE 1/4 NE/NW/SW/SE									
*FOR ORDERS EFFECTING DISPOSAL OR USE OF UNIDENTIFIED LANDS WITHDRAWN FOR CLASSIFICATION, MINERALS, WATER, AND/OR OTHER PUBLIC PURPOSES, REFER TO INDEX OF MISCELLANEOUS DOCUMENTS													
			ENTIRE	TOWNSHIP		IN AGE		EO Wd1 H11 Res	8578	10/29/1940		Mod EO 9019 1/12/1942; Amdt EO 9526 2/28/1945; Partially Trfd Juris to AEC PLO 2568 12/19/1961; Amdt PLO 2613 2/16/1962. Nev 054515; Exp 2/16/1977 N 16095	
			ENTIRE	TOWNSHIP		IN AGE		EO Mod H11 Res EO 8578					
								10/29/1940	9019	1/12/1942		Res for Aerial Machine Gun R. Nev 054515; Exp 2/16/1977 N 16095	
						H&B; BS 49E		ApIn Wd1 AEC	Nev 050936	12/18/1959		PLO 2568 12/19/1961	
						H&B; BS 49E		PLO Trf Juris H11 Res EO 8578					
								10/29/1940 to AEC	2568	12/19/1961		Nev 050936	
			ENTIRE	TOWNSHIP		ES ARE; See Rmks		Proposed Wd1 H11 Res	N 16095	1/19/1977		Exclusive of land in PLO 2568; F.R. 1/27/1977; See PL 99-606	
	E	N	T	R	E	T	O	W	N	S	H	I	P
						15 ARE; See Rmks	Total 2945726	Wd1 H11 Res	PL 99-606	11/6/1986		Excl land in PLO 2568; N 16095	
7-11						A11							
12-13	X	X	X	X	X	H&B							
14-23						A11							
24-25	X	X	X	X	X	H&Bb							
26-35						A11							
36	X	X	X	X	X	H&B	18,700.00	Studies R/W Res S Characterization	N 48602	10/10/1989			
25													
36	X					W/1; 125 50E	Total 120.00	FUP	N 51530	10/19/1990			

TOWNSHIP 12 SOUTH RANGE 49 EAST OF THE MOUNT DIABLO MERIDIAN, NEVADA

Sec	Subdivision	Other Desc	Acres	Kind of Entry	Serial or Order Num	Date of Action	Date Posted	Remarks
7	All;							
8	All;							
9	All;							
10	All;							
11	All;							
12	M&B;							
13	M&B;							
14	All;							
15	All;							
16	All;							
17	All;							
18	All;							
19	All;							
20	All;							
21	All;							
22	All;							
23	All;							
24	M&B;							
25	M&B;							
26	All;							
27	All;							
28	All;							
29	All;							
30	All;							
31	All;							
32	All;							
33	All;							
34	All;							
35	All;							
36	M&B		18,700.00	R/W Res Site Renewed	NVN48602	1/06/2001	3/20/2001	
31		(M&B) Key 1N43E		DOE Wdl Caliente Rail Corridor	N 77880	7/23/2002	4/30/2004	FR 12/29/2003
31	W/I;	Key 1N43E		Wdl DOE	PLO 7653	12/28/2005	1/20/2006	

Table 4. T.12S. R.50E.

T.12S. R.50E.	Sections 1 through 36 (All)
Mining Claims	None
Leasable Minerals	<p>Serial Register Number NVN 51530: Authorized Free Use Permit to the DOE Yucca Mountain Site Characterization Office, Sand & Gravel, NWNW section of Section 31.</p> <p>Serial Register Number NVN 082254: Authorized Free Use Permit to the DOE, Sand & Gravel, SENE and NESE sections of Section 31, NWSW and SWNW sections of Section 32.</p>
Rights-of-way	
Lineal	None
Monitoring Wells	None
Withdrawals	
Withdrawal to AEC	PLO 2568: Authorized Withdrawal, Atomic Energy Commission (Nevada Test Site). Preceding orders to PLO 2568 include EO 9337, PLO 3759, and EO 10355.
Mineral Withdrawal to DOE (Two Year/Temporary)	Serial Register Number NVN 082752: Pending withdrawal to the DOE from issuance of new mining claims and surface entry, Mina and Caliente Rail Corridor. Crosses Sections 31 and 32.

UNSURVEYED TOWNSHIP 12 SOUTH RANGE 50 EAST OF THE MOUNT DIABLO MERIDIAN, NEVADA

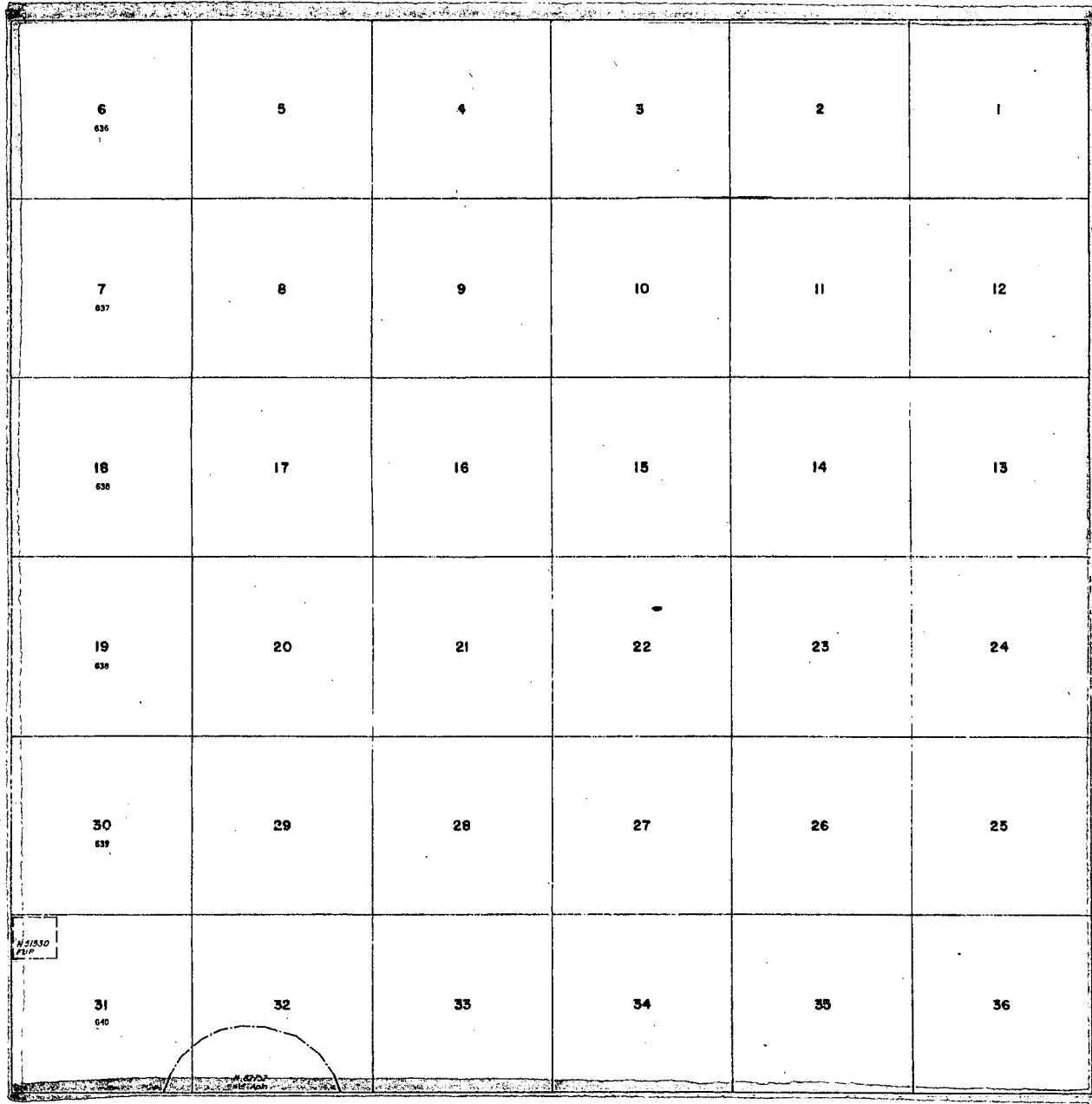
PROTRACTION DIAGRAM No 50

NYE COUNTY

STATUS OF PUBLIC DOMAIN
LAND AND MINERAL TITLES

MT PLAT

INDEX TO SEGREGATED TRACTS				
RESURVEY	ORIGINAL SURVEY			
TRACT NO	T	R	SEC	SUBDIVISION

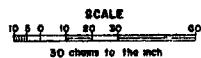


FOR ORDERS AFFECTING DISPOSAL OR USE OF UNIDENTIFIED LANDS WITHIN ANY FOR CLASSIFICATION, MINERALS, WATER AND/OR OTHER PUBLIC PURPOSES REFER TO INDEX OF MISCELLANEOUS DOCUMENTS.

All Tr included in #d1 AEC PLG 2568 12/19/1961

CURRENTLY TO	BY
2-11-53	
6-1-53	
1-1-54	L.C. ✓
10-19-56	A.B. ✓
5/25/07	SLC ✓

N 050
T. 12 S
R. 50 E



UNSURVEYED TOWNSHIP 12 SOUTH RANGE 50 EAST OF THE MOUNT DIABLO MERIDIAN, NEVADA

SECTION or TRACT	SUBDIVISION				LOTS	OTHER DESCRIPTION	ACRES	KIND OF ENTRY -OR- PURPOSE OF ORDER	SERIAL FILE -OR- ORDER NUMBER	DATE OF ACTION	DATE POSTED	REMARKS E. G. DATE CLOSED, TERMINATED, REJECTED OR RESCINDED
	NE 1/4 NE1NWSWSE	NW 1/4 NE1NWSWSE	SW 1/4 NE1NWSWSE	SE 1/4 NE1NWSWSE								
FOR ORDERS EFFECTING DISPOSAL OR USE OF UNIDENTIFIED LANDS WITHDRAWN FOR CLASSIFICATION, MINERALS, WATER, AND/OR OTHER PUBLIC PURPOSES, REFER TO INDEX OF MISCELLANEOUS DOCUMENTS												
						IN 46E		EO Wd1 H11 Res	8578	10/29/1940		Mod EO 9019 1/12/1942; Amdt EO 9526 2/28/1945; Trfd Juris PLO 2568 12/19/1961;
						IN 46E		EO Mod H11 Res EO 8578				Amdt PLO 2613 2/16/1962. Rev 054515
								10/29/1940	9019	1/12/1942		Res for Aerial Machine Gun R. Nev 054515
						BS 49E		ApIn Wd1 AEC	Nev 050936	12/23/1958		PL0 2568 12/19/1961
						BS 49E		PL0 Trf Juris H11 Res EO 8578				
								10/29/1940 to AEC	2568	12/19/1961		Nev 050936
31		X				W/1; 12S 49E	Total 120.00	FUP	N 51530	10/19/1990		

Table 5. T.13S. R.48E.

T.13S. R.48E.	Sections 10 through 15, 22-27, and 34-36, inclusive
Mining Claims ²	None
Leasable Minerals	None
Rights-of-way	
Monitoring Wells	None
Seismic Study Site	Serial Register Number NVN 054376: Authorized right-of-way to University of Nevada Reno, Seismological Lab, SESWSW section of Section 11; SWNE section of Section 22.
Other	Serial Register Number NVN 047748: Authorized right-of-way to the DOE Office of Civilian Radioactive Waste Management, all of Sections 10-15; all of Sections 22-27; and all of Sections 34-36. ³ Note: The application for renewal was submitted to the BLM in September 2006.
Withdrawals	
Mineral Withdrawal to DOE	PLO 7653: Authorized Withdrawal to DOE from issuance of new mining claims and surface entry, Caliente Rail Corridor. Corresponds to Serial Register Number NVN 077880. Specifically, includes all of Sections 10 and 15; W2NW, SW, W2SE section of Section 14; NE, NENW, NESE section of Section 22; all of Sections 23 and 25; W2NW, SW, S2SE section of Section 24; NE, NENW, NESE section of Section 26; and, crosses NENE corner of Section 36.
Mineral Withdrawal to DOE (Two Year/Temporary)	Serial Register Number NVN 082752: Pending withdrawal to the DOE from issuance of new mining claims and surface entry, Mina and Caliente Rail Corridor. Crosses Sections 10, 15, 14, 22, 23, 24, 25, and 36.

² Serial Register Number NVN 072091 is listed in the Geographic Report with Land to Allied Building Materials, who is identified as claimant, and Cind-R-Lite Block Co, who is identified as the operator. According to information reported on the serial register page and telecons with BLM, this is a surface management plan for closed, unpatented mining claims located in Sections 12, 28, 29, and 31, of which only Section 12 is within the proposed land withdrawal area. This is not a land encumbrance, has no acreage assigned to it, and is only noted here for traceability.

³ Serial Register Number NVN 047748 references Serial Register Number NVN 048246. Serial Register Number NVN 048246 (Public Lands Litigation) was the State of Nevada's protest of Serial Register Number NVN 047748. All of Section 10 is the only section listed under NVN 048246; however, Section 10 was not noted as being protested under Serial Register Number NVN 047748 as were other sections. NVN 048246 is not listed on the HI. Because NVN 048246 was dismissed and is not an active, authorized, or pending encumbrance, it is noted for clarification but is not included within the chart.

UNSURVEYED TOWNSHIP 13 SOUTH RANGE 48 EAST OF THE MOUNT DIABLO MERIDIAN, NEVADA

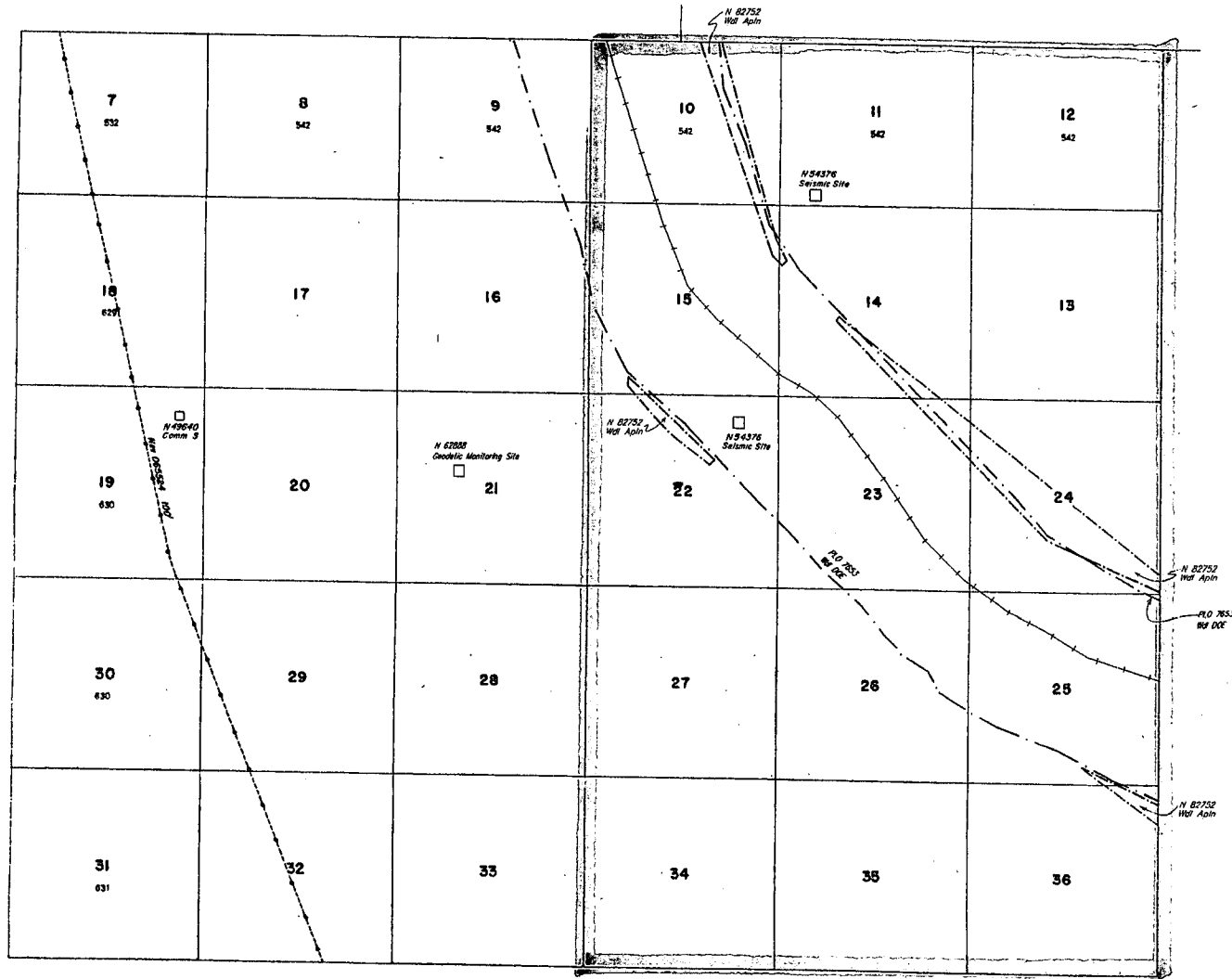
PROTRACTION DIAGRAM NO 43

NYE COUNTY

STATUS OF PUBLIC DOMAIN
LAND AND MINERAL TITLES

MT PLAT

INDEX TO SEGREGATED TRACTS				
RECURVEY		ORIGINAL SURVEY		
TRACT NO	T	R	SEC	SUBDIVISION



FOR ORDERS EFFECTING DISPOSAL OR USE OF UNIDENTIFIED LANDS WITHDRAWN FOR CLASSIFICATION, MINERALS, WATER AND/OR OTHER PUBLIC PURPOSES, REFER TO INDEX OF MISCELLANEOUS DOCUMENTS.

N 47748 R/W Res Site Characterization Studies
Secs 10-15, 22-27, 34-36

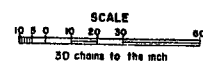
N 54230 A/W Seismological Sta
Sec. 21, NW 1/4

N 57528 R/W Res Test Pit Site
Sec E. SE 1/4 SW 1/4, NW 1/4
Sec 21: SW 1/4 NW 1/4, NE 1/4 NW 1/4
Sec 22: SW 1/4 NW 1/4, NW 1/4 SW 1/4, NW 1/4

Lined area for recording miscellaneuous documents.

CURRENT TO	BY
4/30/2004	SL
1/20/06	MS
5/23/07	SEL

OG PLAT



WARNING STATEMENT
This plat is the Bureau's Record of Title and should be used only as a graphic display of the township survey data. Records hereon do not reflect title changes which may have been effected by lateral movements of rivers or other bodies of water. Refer to the cadastral surveys for official survey information.

N-090
T. 13S.
R. 48E.

UNSURVEYED TOWNSHIP 13 SOUTH RANGE 48 EAST OF THE MOUNT DIABLO MERIDIAN, NEVADA

SECTION OR TRACT	SUBDIVISION				LOTS	OTHER DESCRIPTION	ACRES	KIND OF ENTRY -OR- PURPOSE OF ORDER	SERIAL FILE -OR- ORDER NUMBER	DATE OF ACTION	DATE POSTED	REMARKS E. G. DATE CLOSED, TERMINATED, REJECTED OR RESCINDED
	NE 1/4	NW 1/4	SW 1/4	SE 1/4								
	NE NW SW SE	NE NW SW SE	NE NW SW SE	NE NW SW SE								
FOR ORDERS EFFECTING DISPOSAL OR USE OF UNIDENTIFIED LANDS WITHDRAWN FOR CLASSIFICATION, MINERALS, WATER, AND/OR OTHER PUBLIC PURPOSES, REFER TO INDEX OF MISCELLANEOUS DOCUMENTS												
						M6B	2354.00	Pot Per	Nev 049179	2/2/1959		Exp 2/1/1961
						M6B	2550.00	Pot Per	Nev 049180	2/2/1959		Exp 2/1/1961
						M6B	2560.00	Pot Per	Nev 049181	2/2/1959		Exp 2/1/1961
						M6B	2560.00	Pot Per	Nev 049182	2/2/1959		Exp 2/1/1961
						M6B; 14S 48E	1275.50	Pot Per	Nev 059183	2/2/1959		Exp 2/1/1961
						M6B; 14S 48E	1280.00	Pot Per	Nev 049184	2/2/1959		Exp 2/1/1961
						M6B; 14S 48E	640.00	Pot Per	Nev 049187	2/2/1959		Exp 2/1/1961
7												
18												
19												
29												
30												
32						Subdiv Und; 10S 47E		R/W Trans Line Intertie	Nev 065524	9/20/1965		
10	X	X	X	X			271.00					
11						A11	542.00					
12						A11	542.00					
13						A11	640.00					
14						A11	640.00					
15	X	X	X	X			320.00					
22	X	X	X	X			320.00					
23						A11	640.00					
24						A11	640.00					
25						A11	640.00					
26						A11	640.00					
27	X	X	X	X			320.00					
34	X	X	X	X			320.00					
35						A11	640.00					
36						A11; See Rmks	640.00	SLUP	Nev 066993	2/4/1966	3/19/1971 3:30 pm	Other Tps 14S 48E, 13S 49E, 14S 49E, 15S 49E; Exp 2/3/1971
		ENTIRE		TOWNSHIP		See Rmks; 11N 34E		BLM 0 Proposed C1 Multiple Use	N 1574	12/20/1968		All public land in Tp as designated on C1 map; Segr F.R. 12/27/1968; C1 BLM 0 2/27/1970
		ENTIRE		TOWNSHIP		See Rmks; 11N 34E		BLM 0 C1 Multiple Use	N 1574	2/27/1970		All public land in Tp as designated on C1 map; F.R. 3/5/1970; Vac 12/2/1982; OE 1/3/1983
10-15						A11						
22-27						A11						
34-36						A11; 12S 48E	Total 51.632	Studies R/W Res Site Characterization	N 47748	1/6/1988		
19	X					W/1; 10S 42E	TOTAL 3.00	R/W Res Comm S	N 49640	1/25/1989		
21		X	X	X	X	W/1	.057	R/W Seismological Sta	N 51230	5/10/1990		
22						W/1; SEASW&SW&E						
16					X	W/1; SW&NE&NE; 13S 49E	Total .203	R/W Seismic Sta	N 54376	3/26/1993		
21		X		X		W/1						
29		X				W/1; 14S 48E	Total 1.923	R/W Res Test Pic Sites	N 57523	4/18/1995		

TOWNSHIP 13 SOUTH RANGE 48 EAST OF THE MOUNT DIABLO MERIDIAN, NEVADA

Sec	Subdivision	Other Desc	Acres	Kind of Entry	Serial or Order Num	Date of Action	Date Posted	Remarks
10 11 12 13 14 15 22 23 24 25 26 27 34 35 36	All; All; All; All; All; All; All; All; All; All; All; All; All; All; All;	Key 12S 48E	Total 51,790.00	R/W Res Site Renewed	NVN47748	1/06/2001	3/20/2001	Characterization Studies
9-10 14-16 22-26 36		(M&B) Key 1N43E		DOE Wdl Caliente Corridor	N 77880	7/23/2002	4/30/2004	FR 12/29/2003
9 10 14-16 22-26 36	W/I; W/I; W/I; W/I; W/I.	Key 1N43E		Wdl DOE	PLO 7653	12/28/2005	1/20/2006	

Table 6. T.13S. R.49E.

T.13S. R.49E.	Sections 7 through 36 inclusive
Mining Claims	None.
Leasable Minerals	<p>Serial Register Number NVN 056844: Free Use Permit to the DOE Yucca Mountain Site Characterization Office, Sand & Gravel, E2E2SENE, E2E2SENE section of Section 12, E2E2NESE, E2NESENE section of Section 12. Prior to expiration, this free use permit was renewed in 1999 as Serial Register Number NVN 063370. (See also MOL.20010110.0387 for additional, background information.) <i>Note: Clarification is required regarding the case disposition status of NVN 056844. It is still listed in the MTP summary table, indicating it is still authorized and has not been superseded, and, therefore, has not been closed. The HI lists the subsections that have expired, but does not indicate the free use permit has been superseded. Also, the remarks referenced in the HI could not be found. The Serial Register Page and the Geographic Report still lists this free use permit as authorized. In addition, the acreage for each conflict, as NVN 056844 is listed as 310 acres and NVN 063370 is listed as 40 acres. Requires BLM clarification.</i></p> <p>Serial Register Number NVN 063370: Free Use Permit to the DOE, Sand & Gravel. Superseded FUP NVN 056844. <i>Note: In addition to those discrepancies highlighted above, no reference to 063370 is found on the MTP or the HI. Also, the section subdivisions for 063370 do not exactly match those for 056844. Requires BLM clarification.</i></p>
Rights-of-way	
Seismic Study Site	Serial Register Number NVN 054376: Authorized right-of-way to University of Nevada Reno, Seismological Lab, NWSWNW section of Section 9, SWNENW section of Section 17, SWSWSE section of Section 29.
Other	Serial Register Number NVN 047748: Authorized right-of-way, to the DOE Office of Civilian Radioactive Waste Management, all of Sections 7-9, 16-21, 28-33, and W2 of Sections 10, 15, 22, 27, and 34. ⁴ <i>Note: The application for renewal was submitted to the BLM in September 2006.</i>
Other	Serial Register Number NVN 039966: Right-of-way to the Desert Research Institute for a rain gauge site. <i>Note: NVN 039966 is identified on the MTP and HI, which were updated in May 2007, as an active site on Section 16 (SE); however, serial register page and Geographic Report indicate this has been closed. Requires BLM clarification.</i>
Other	Serial Register Number NVN 048327: Right-of-way to Miffiin and Associates. <i>Note: MTP summary table and HI identify NVN 048327 as an active site; however, serial register page and Geographic Report indicate this has been closed and expired, respectively. Also, remarks text within the serial register page requires correction, as this action was not done for site characterization studies for the Yucca Mountain Project. Miffiin and Associates obtained this right-of-way to conduct studies for the state of Nevada. Requires BLM clarification. Update: MTP was updated in May 2007 and still depicts this right-of-way.</i>
Communication Site	Serial Register Number NVN 065791: Pending land action to Michael Delee, communication site, N2NW portion of Section 21. <i>Note: NVN 065791 is listed in the Geographic Report and its serial register page, but is not on the MTP or the HI. However, encumbrances with a pending status are not usually listed on the MTP and/or HI until they are authorized.</i>
Communication Site	Serial Register Number NVN 082646: Authorized communications use lease to DOE, communication site, SESW of Section 16.

⁴ Serial Register Number NVN 047748 references Serial Register Number NVN 048246. Serial Register Number NVN 048246 (Public Lands Litigation), which is the State of Nevada's protest of NVN 047748, is referenced within Serial Register Number NVN 047748; however, NVN 048246 only lists 13S, 48E, Section 10. Because NVN 048246 was dismissed and is not an active, authorized, or pending encumbrance, it is noted for clarification, but is not included within the chart.

T.13S. R.49E.	Sections 7 through 36 inclusive (continued)
Withdrawals	
Withdrawal to AEC	PLO 2568: Authorized Withdrawal, Atomic Energy Commission (Nevada Test Site). Eastern ½ of Sections 10, 15, 22, 27, and 34. All of Sections 11-14, 23-25, and 35-36. Preceding orders to PLO 2568 include EO 9337, PLO 3759, and EO 10355.
Mineral Withdrawal to DOE	PLO 7653: Authorized Withdrawal to DOE from issuance of new mining claims and surface entry, Caliente Rail Corridor. Assigned Serial Register Number NVN 077880: Includes all of Sections 14, 23, 25, 26, 32, 35, and 36; W2W2 of Section 13; SWSW of Section 19; E2 of Section 22; W2W2 of Section 24; E2 of Section 27; SWNW, SW, SWSE of Section 29; NWNE, S2NE, W2 section of Section 30; NE, N2NW, NESE section of Section 31; SWSW, SESE section of Section 33; and, NE, E2NW, S2 of Section 34.
Mineral Withdrawal to DOE (Two Year/Temporary)	Serial Register Number NVN 082752: Pending withdrawal to the DOE from issuance of new mining claims and surface entry, Mina and Caliente Rail Corridor. Crosses Sections 11, 12, 13, 14, 14, 19, 22, 23, 25, 26, 30, 31, 32, 33, 35, and 36.
Withdrawal to DOE	PLO 7534: Authorized Withdrawal to DOE Yucca Mountain Site Characterization Office. Assigned serial register number NVN 050250. Includes all of Sections 7-9, 16, and 17; portions of 10, 15, and 22 excluding PLO 2568 (Nevada Test Site); NE of Section 20, and N2, N2S2 of Section 21.

UNSURVEYED TOWNSHIP 13 SOUTH RANGE 49 EAST OF THE MOUNT DIABLO MERIDIAN, NEVADA

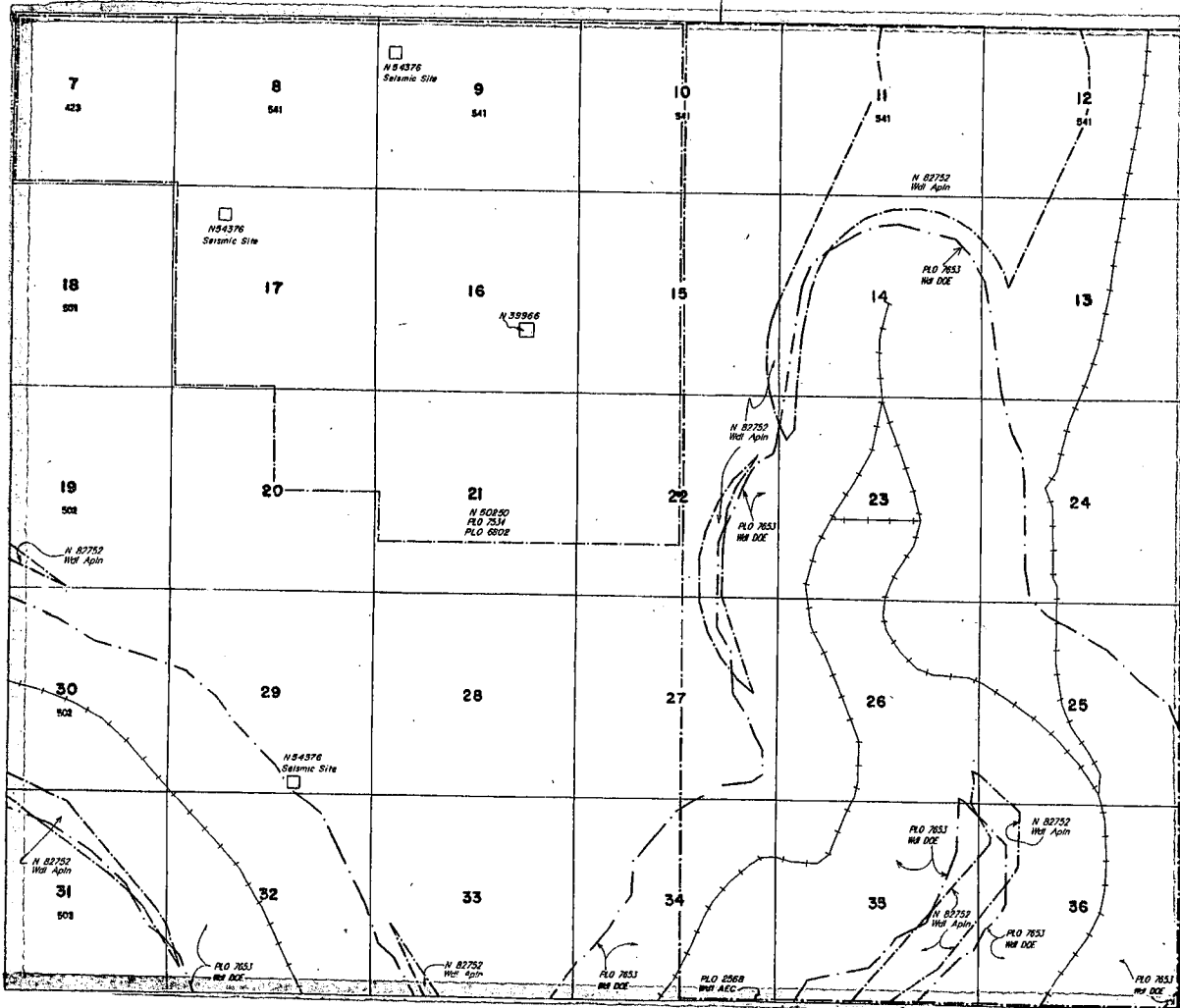
PROTRACTION DIAGRAM NO 44

NYE COUNTY

STATUS OF PUBLIC DOMAIN
LAND AND MINERAL TITLES

MT PLAT

INDEX TO SEGREGATED TRACTS			
RESURVEY		ORIGINAL SURVEY	
TRACT NO	T	R	SUBDIVISION



FOR ORDERS EFFECTING DISPOSAL OR USE OF
UNDEVELOPED LANDS WITHDRAWN FOR CLASSIFICATION,
MINERALS, WATER AND/OR OTHER PUBLIC PURPOSES,
REFER TO INDEX OF MISCELLANEOUS DOCUMENTS.

N 47748 R/W Res. Site Characterization Studies

Secs: 7-9

Sec 10: W1/2

Sec 15: W1/2

Secs: 16-21

Sec 22: W1/2

Sec 27: W1/2

Secs: 28-33

Sec 34: W1/2

N 48245 Civil Action Filed 3/29/1988

Secs: 7-9

Sec 10: W1/2

Sec 15: W1/2

Secs: 16-21

Sec 22: W1/2

Sec 27: W1/2

Secs: 28-33

Sec 34: W1/2

N 48327 R/W Res. Site Characterization Studies

Sec 32: SE 1/4 NW 1/4 NW 1/4

N 55844 EUP

Secs: E1/2 E1/2 SE1/4 NE1/4 NE1/4, E1/2 E1/2 SE1/4
NW1/4, E1/2 E1/2 NW1/4 NE1/4 NE1/4, E1/2 NE1/4
SE1/4 NE1/4 SE1/4

SCALE
10 20 30 40 50 60
30 chains to the inch

WARNING STATEMENT

This plat is the Bureau's representation of the Record of Title and should be used only as a graphic display of the township survey data. Records herein do not reflect title changes which may have been effected by lateral movements of rivers or other bodies of water. Refer to the cadastral surveys for official survey information.

CURRENT TO	BY
9/27/02	MS
4/30/2004	SL
1/20/06	MS
5/25/07	SLC

LOG PLAT

N-050
I. 135
R. 49E

UNSURVEYED TOWNSHIP 13 SOUTH RANGE 49 EAST OF THE MOUNT DIABLO MERIDIAN, NEVADA

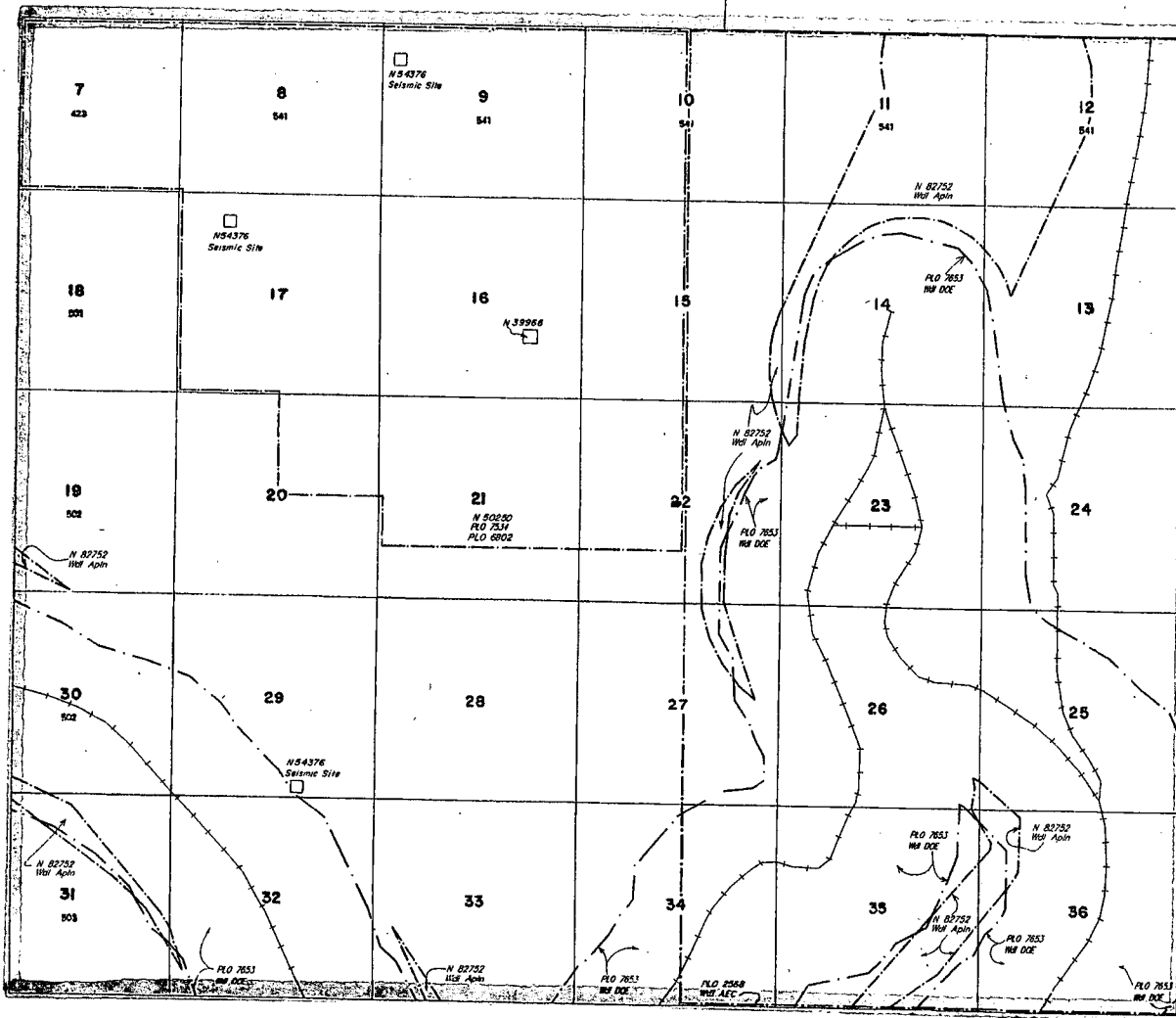
PROTRACTION DIAGRAM NO 44

NYE COUNTY

STATUS OF PUBLIC DOMAIN
LAND AND MINERAL TITLES

OG PLAT

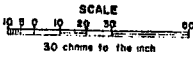
INDEX TO SEGREGATED TRACTS				
RESURVEY	ORIGINAL SURVEY			
	TRACT NO	T	R	SUBDIVISION



FOR ORDERS EFFECTING DISPOSAL OR USE OF UNIDENTIFIED LANDS WITHDRAWN FOR CLASSIFICATION, MINERALS, WATER AND/OR OTHER PUBLIC PURPOSES, REFER TO INDEX OF MISCELLANEOUS DOCUMENTS.

- N 42748 R/W Site Characterization Studies
 - Sec 7-5
 - Sec 10-W/2
 - Sec 19-W/2
 - Sec 16-11
 - Sec 22-W/2
 - Sec 27-W/2
 - Sec 30-33
 - Sec 34-W/2
- N 88646 Civil Action filed 3/29/1990
 - Sec 7-5
 - Sec 10-W/2
 - Sec 15-W/2
 - Sec 16-21
 - Sec 22-W/2
 - Sec 27-W/2
 - Sec 30-33
 - Sec 34-W/2
- N 40327 R/W Site Characterization Studies
 - Sec 32 SE 1/4NW 1/4NW 1/4

N 56044 EWP
 Sec 15 E 1/2 E 1/2 SE 1/4 NE 1/4 NE 1/4 SE 1/4 E 1/2 E 1/2 SE 1/4 NE 1/4 E 1/2 E 1/2 NE 1/4 SE 1/4 NE 1/4 SE 1/4 NE 1/4 SE 1/4



WARNING STATEMENT

This plat is the Bureau's representation of the Record of Title and should be used only as a graphic display of the township survey data. Records hereon do not reflect title changes which may have been affected by lateral movements of rivers or other bodies of water. Refer to the cadastral surveys for official survey information.

CURRENT TO	BY
9/27/02	MS
4/29/2004	SL
1/20/06	MS
5/25/07	SLL

N-050
 T 135
 R 49E

UNSURVEYED TOWNSHIP 13 SOUTH RANGE 49 EAST OF THE MOUNT DIABLO MERIDIAN, NEVADA

SECTION OR TRACT	SUBDIVISION								ACRES	KIND OF ENTRY -OR- PURPOSE OF ORDER	SERIAL FILE -OR- ORDER NUMBER	DATE OF ACTION	DATE POSTED	REMARKS E. G. DATE CLOSED, TERMINATED, REJECTED OR RESCINDED		
	NE 1/4		NW 1/4		SW 1/4		SE 1/4								LOTS	OTHER DESCRIPTION
	NE	NW	SE	SW	NE	NW	SE	SW								
FOR ORDERS EFFECTING DISPOSAL OR USE OF UNIDENTIFIED LANDS WITHDRAWN FOR CLASSIFICATION, MINERALS, WATER, AND/OR OTHER PUBLIC PURPOSES, REFER TO INDEX OF MISCELLANEOUS DOCUMENTS																
										M&B; IN 46E				Mod EO 9019 1/12/1942; Amdt EO 9526 2/28/1945; Trfd Juris. to AEC PLO 2568 12/19/1961		
										EO Wd1 M11 Res	8578	10/29/1940		Nav 054515		
										EO Mod M11 Res EO 8578						
										10/29/1940	9019	1/12/1942		Res for Aerial Machine Gun R. Nav 054515		
										M&B; 8S 49E	ApIn Wd1 AEC	12/18/1959		PLO 2568 12/19/1961		
										M&B; 8S 49E	PLO Trf Juris M11 Res EO 8578					
										10/29/1940 to AEC	2568	12/19/1961		Nav 050936		
7									A11	423.00						
8									A11	541.00						
9									A11	541.00						
10		X	X	X	X	X	X	X			270.50					
15		X	X	X	X	X	X	X			320.00					
16									A11	640.00						
17									A11	640.00						
18									A11	501.00						
19									A11	502.00						
20									A11	640.00						
21									A11	640.00						
22		X	X	X	X	X	X	X			320.00					
27		X	X	X	X	X	X	X			320.00					
28									A11	640.00						
29									A11	640.00						
30									A11	502.00						
31									A11	503.00						
32									A11	640.00						
33									A11	640.00						
34		X	X	X	X	X	X	X	135 48E	320.00	SLUP	Nav 066993	2/4/1966	3/19/1971 338 pm	Exp 2/3/1971	
									See Rmks; 11N 34E						All public land in Part of Tp as designated on CI map; Segr F.R. 12/27/1968	
											BLM 0 Proposed CI Multiple Use	N 1574	12/20/1968		CI BLM 0 2/27/1970	
									See Rmks; 11N 34E		BLM 0 CI Multiple Use	N 1574	2/27/1970		All public land in Part of Tp as designated on CI map; F.R. 3/5/1970; Vac 12/2/1982; DE 1/3/1983	
7-9									A11							
10		X	X	X	X	X	X	X								
15		X	X	X	X	X	X	X								
16-21									A11							
22		X	X	X	X	X	X	X								
27		X	X	X	X	X	X	X								
28-33									A11							
34		X	X	X	X	X	X	X	125 48E	Total 51,532	Studios R/W Res Site Characterization	N 47748	1/6/1988			
32									145 48E	4.0	Studios R/W Site Characterization	N 48327	7/28/1988			
13	X	X	X	X	X	X	X	X	W/1; SE 1/4 NW 1/4, 142 48E	480.00	NORA-R6PP CI	N 49859	12/22/1988		Segr 12/22/1988	
16									W/1	0.10	R/W Rain Gauge Site	N 39966	11/14/1988			
7-9									A11							
10									Wdn by PLO 2568							
15									A11; Except those Lands							
									Wdn by PLO 2568							
									A11; Except those Lands							
16, 17									A11							
20	X	X	X	X												
21	X	X	X	X	X	X	X	X								
22	X	X	X	X	X	X	X	X	by PLO 2568	4255.50	Prop Wd1 DOE	N 50250	1/13/1989		Segr 1/13/1989	
									Except those Lands Wdn							

UNSURVEYED

TOWNSHIP 13 SOUTH RANGE 49 EAST OF THE MOUNT DIABLO

MERIDIAN, NEVADA

SECTION	SUBDIVISION																ACRES	KIND OF ENTRY - OR - PURPOSE OF ORDER	SERIAL FILE - OR - ORDER NUMBER	DATE OF ACTION	DATE POSTED	REMARKS E. G. DATE CLOSED, TERMINATED, REJECTED OR RESCINDED		
	NE 1/4				NW 1/4				SW 1/4				SE 1/4										LOTS	OTHER DESCRIPTION
	NE	NW	SW	SE	NE	NW	SW	SE	NE	NW	SW	SE	NE	NW	SW	SE								
	FOR ORDERS EFFECTING DISPOSAL OR USE OF UNIDENTIFIED LANDS WITHDRAWN FOR CLASSIFICATION, MINERALS, WATER, AND/OR OTHER PUBLIC PURPOSES, AND INDIAN TREATIES, REFER TO INDEX OF MISCELLANEOUS DOCUMENTS																							
7-9																		All Wdn by PLO 2568 All: Except those Lands Wdn by PLO 2568 All: Except those Lands						
10																								
15																								
16, 17																		All						
20	X	X	X	X																				
21	X	X	X	X	X	X	X	X	X	X	X	X	X	X	X	X								
22	X	X	X	X	X	X	X	X	X	X	X	X	X	X	X	X		by PLO 2568 Except those Lands Wdn See Rmks: 13550E	4255.50		PLO 6802	9/17/1990		Subsurface Environment the Physical Integrity of the Wdl of Public Land to Maintain
12																		See Rmks: 13550E	1.0	FUP	N 56844	1/7/1993		See: 9/25/1990; MJE 9/24/2002; N 50250
9																		W/1: NW 1/4 SW 1/4 NW 1/4						
17																		W/1: SW 1/4 NE 1/4 NW 1/4						
29																		W/1: SW 1/4 SE 1/4: 135 48E	Total .203	R/W Selmic Sites	N 54376	3/26/1993		

TOWNSHIP 13 SOUTH RANGE 49 EAST OF THE MOUNT DIABLO MERIDIAN, NEVADA

Sec	Subdivision	Other Desc	Acres	Kind of Entry	Serial or Order Num	Date of Action	Date Posted	Remarks
7 8 9 10 15 16 17 18 19 20 21 22 27 28 29 30 31 32 33 34	All; All; All; Prot, W2; Prot, W2; All; All; All; All; All; All; Prot, W2; Prot, W2; All; All; All; All; All; All; Prot, W2	Key 12S 48E	Total 51,790.00	R/W Res Site Renewed	NVN47748	1/06/2001	3/20/2001	Characterization Studies
7 8 9 10 15 16 17 20 21 22	All, All, All, All, except that part in PLO 2568, All, except that part in PLO 2568, All, All, NE, N2,N2S2, All, except that part in PLO 2568.			PLO 7534	NVN50250	9/25/2002	9/27/2002	Extension of PLO 6802
13-14 22-27 29-36		(M&B) Key 1N43E		DOE Wdl Caliente Rail Corridor	N 77880	7/23/2002	4/30/2004	FR 12/29/2003
13 14 22-27 29-36	W/I; W/I; W/I; W/I.	Key 1N43E		Wdl DOE	PLO 7653	12/28/2005	1/20/2006	

Table 7. T.13S. R.50E.

T.13S. R.50E.	Sections 7 through 10, 15-22, and 27-34, inclusive
Mining Claims	None.
Leasable Minerals	<p>Serial Register Number NVN 056844: Free Use Permit to the DOE Yucca Mountain Site Characterization Office, Sand & Gravel, parts of Section 7. Prior to expiration, this FUP was renewed in 1999 as Serial Register Number NVN 063370. (See MOL 20010110.0387 for additional, background information.) <i>Note: Clarification is required regarding the case disposition status of NVN 056844. It is still listed in the MTP summary table, indicating it is still authorized and has not been superseded, and, therefore, has not been closed. The HI lists the subsections that have expired, but does not indicate the free use permit has been superseded. In addition, the acreage for each conflict, as NVN 056844 is listed as 310 acres and NVN 063370 is listed as 40 acres. Requires BLM clarification. The Serial Register Page and the Geographic Report still list this FUP as authorized.</i></p> <p>Serial Register Number NVN 063370: Free Use Permit to the DOE, Sand & Gravel. Superseded FUP NVN 056844. <i>Note: In addition to those discrepancies highlighted above, no reference to 063370 is found on the MTP or the HI. Also, the section subdivisions for 063370 do not exactly match those for 056844. Requires BLM clarification.</i></p>
Rights-of-way	
Monitoring Wells	None
Withdrawals	
Withdrawal to AEC	PLO 2568: Authorized Withdrawal, Atomic Energy Commission (Nevada Test Site). Preceding orders to PLO 2568 include EO 9337, PLO 3759, and EO 10355.
Mineral Withdrawal to DOE	PLO 7653: Authorized Withdrawal to DOE from issuance of new mining claims and surface entry, Caliente Rail Corridor. Assigned Serial Register Number NVN 077880. Includes W2SW of Section 30 and W2W2 of Section 31. <i>Note: MTP actually notes PLO 7643 in error. Requires BLM correction.</i>

UNSURVEYED TOWNSHIP 13 SOUTH RANGE 50 EAST OF THE MOUNT DIABLO MERIDIAN, NEVADA


PROTRACTION DIAGRAM NO 44

NYE COUNTY

STATUS OF PUBLIC DOMAIN
LAND AND MINERAL TITLES

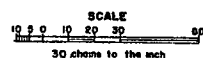
MT PLAT

INDEX TO SEGREGATED TRACTS				
RESURVEY		ORIGINAL SURVEY		
TRACT NO	T	R	SEC	SUBDIVISION



FOR ORDERS EFFECTING DISPOSAL OR USE OF UNIDENTIFIED LANDS WITHIN FOR CLASSIFICATION, MINERALS, WATER AND/OR OTHER PUBLIC PURPOSES, REFER TO INDEX OF MISCELLANEOUS DOCUMENTS.

All In included in Wd1 AEC PLO 2566 12/18/1961.
 N 36844 FUP
 Sec 7: SW/4NW/4, S/2NW/4NW/4, SW/4SE/4NW/4, NW/4NE/4SW/4, N/2NW/4SW/4, SW/4SW/4, NE/4NW/4, NW/4NW/4SE/4NW/4, W/4NW/4, SE/4SE/4NW/4, W/4W/4NE/4NE/4SW/4, W/4NW/4SE/4NE/4SW/4, N/2SW/4NE/4SW/4, N/2S/2NW/4SW/4, S/2NW/4SE/4NW/4



WARNING STATEMENT
 This plat is the Bureau's Record of Title and should be used only as a graphic display of the township survey data. Records hereon do not reflect title changes which may have been effected by lateral movements of rivers or other bodies of water. Refer to the cadastral surveys for official survey information.

CURRENT TO	BY
4/30/2004	SL
1/20/06	MS

TOWNSHIP 13 SOUTH RANGE 50 EAST OF THE MOUNT DIABLO MERIDIAN, NEVADA

Sec	Subdivision	Other Desc	Acres	Kind of Entry	Serial or Order Num	Date of Action	Date Posted	Remarks
30-31		(M&B) Key 1N43E		DOE Wdl Caliente Rail Corridor	N 77880	7/23/2002	4/30/2004	FR 12/29/2003
30 31	W/I; W/I.	Key 1N43E		Wdl DOE	PLO 7653	12/28/2005	1/20/2006	

Table 8. T.14S. R.48E.

T.14S. R.48E.	Sections 1 through 3, 10-15, 22-27, and 35, inclusive. Section 34, exclusive of that portion south of the northern boundary of U.S. Highway 95 Right-of-Way Section 36, except Patent No. 27-83-0002 ⁵
Mining Claims	Serial Number NMC 360600: Active claim to Hollie O Allen, SE quad of Section 36. Claim name: Right Spot #5.
Leasable Minerals	Serial Register Number NVN 066692: Pending Community Pit to BLM, Pumice, Volcanic Cinder, includes all of Section 36.
Rights-of-way	
Lineal ⁶	Serial Register Number NVN 0066289 ⁷ : Authorized right-of-way, Power Transmission Line, to Valley Electric Association, crosses Section 36. Note: MTP and HI indicate encumbrance crosses Section 36; however, serial register page does not. Requires BLM clarification. Serial Register Number NVCC 021488, superseded by NVN 073706: Authorized right-of-way, Fiber Optic Line, to Nevada Bell, N2SW, SESW, SWSE of Section 34. Note: Serial register number NVCC 021488, although superseded, is still depicted on the MTP. Requires BLM clarification. Serial Register Number NEV 0065524: ⁸ Pending right-of-way to Western Area Power Authority (WAPA) for a power transmission line. BLM clarification required to determine status and applicability. It is depicted on the MTP. The microfiche records search refers one to NVN 065524 (automated records), which is BLM's LR2000 database. NVN 065524 was not located in this database; however, NVN 0065524 was. NVN 0065524 is strikingly similar to the MTP description for NEV 065524. It, too, is a pending action to WAPA for a power transmission line, although for T.13S. R.63E. and 64E.
Monitoring Wells	Serial Register Number NVN 062848: Pending right-of-way, Water Facility, to Nye County Nuclear Waste Repository, SWSE section of Section 12, and SENW of Section 22. (See also MOL.19981202.0508 for additional, background information.) Note: Land action has been authorized by the BLM. Pending status in this case means application is undergoing modification and/or BLM review.
Other	Serial Register Number NVN 047748: Authorized right-of-way, to the DOE Office of Civilian Radioactive Waste Management, all of Sections 1-3, 10-15, 22-27, and 36. ⁹ Note: The application for renewal was submitted to the BLM in September 2006. Serial Register Number NVN 074682: Pending right-of-way, Stockpiling Cinder, to Allied Building Materials, parts of Section 36. Note: NVN 074682 is listed on the Geographic Report, but not on the MTP or HI. Encumbrances with a pending status are usually not listed on the MTP and/or the HI until they are authorized.

⁵ See Appendix H for information on this patent. The proposed land withdrawal area, as noted in the chart, excludes the area encompassing Patent No. 27-83-0002.

⁶ Serial Register Page NVCC 0018078 is a lineal ROWR for the Nevada Highway Department and is depicted on the MTP. It is one of the rights-of-way for U.S. Highway 95 and is specifically excluded from the legal description of the proposed land withdrawal.

⁷ Encumbrance is sometimes listed on the HI and MTP as NEV 066289. Serial register pages with NEV prefixes are sometimes listed in BLM's LR2000 database as NVN references with a 0 prefix.

⁸ Encumbrance is listed on the MTP as NEV 065524. Serial register pages with NEV prefixes are sometimes listed in BLM's LR2000 database as NVN references with a 0 prefix.

⁹ Serial Register Number NVN 047748 references Serial Register Number NVN 048246. Serial Register Number NVN 048246 (Public Lands Litigation) was the State of Nevada's protest of NVN 047748 and is identified in detail on the MTP. Specifically, the MTP shows NVN 048246 applies to Sections 1-3, 10-15, 22-27, and 36, exclusive of patent #27-83-0002. Although NVN 048246 is referenced in NVN 047748, it only actually identifies 13S, 48E, Section 10. NVN 04826 is not identified in the HI. Because NVN 048246 was dismissed and is not an active, authorized or pending encumbrance, it is noted for clarification, but is not included within the chart.

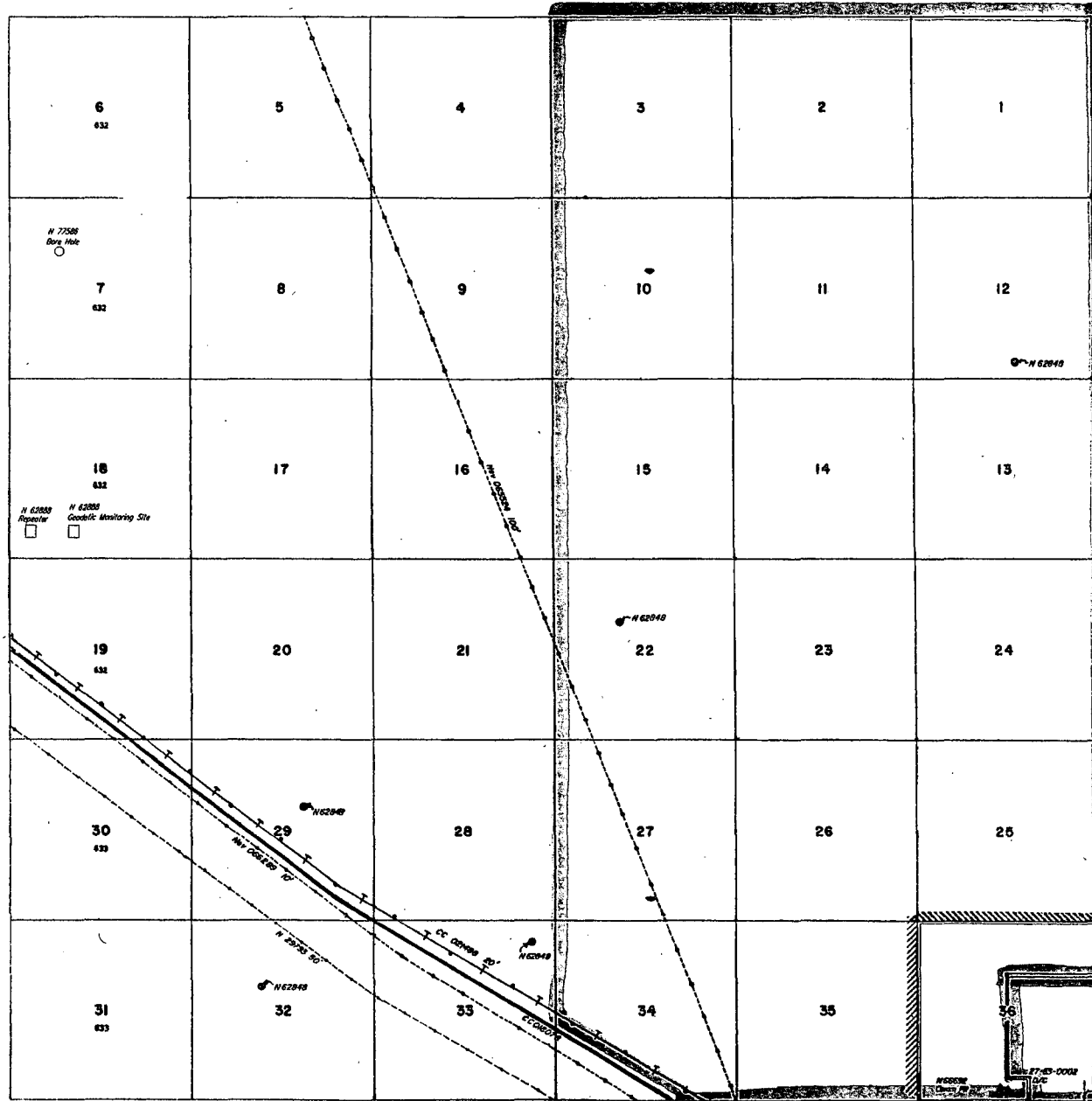
UNSURVEYED TOWNSHIP 14 SOUTH RANGE 48 EAST OF THE MOUNT DIABLO MERIDIAN, NEVADA

PROTRACTION DIAGRAM NO 43

NYE COUNTY

STATUS OF PUBLIC DOMAIN
LAND AND MINERAL TITLES

OG PLAT



INDEX TO SEGREGATED TRACTS				
RESURVEY	ORIGINAL SURVEY		SUBDIVISION	
TRACT NO	T	R	SEC	

FOR ORDERS EFFECTING DISPOSAL OR USE OF UNIDENTIFIED LANDS WITHDRAWN FOR CLASSIFICATION, MINERALS, WATER AND/OR OTHER PUBLIC PURPOSES, REFER TO INDEX OF MISCELLANEOUS DOCUMENTS.

N 47748 R/W Res Site Characterization Studies
Secs 1-3, 10-15, 22-27, 30, 34 & 35 T14S R48E

N 48248 Civil Action 11/04 S/TN/1988
Secs 1-3, 10-15, 22-27, 30, 34 & 35 T14S R48E

N 37503 R/W Res Test Pit Site
Sec 6 NE1/4NW1/4, SW1/4NE1/4, W/1

CURRENT TO	BY
5/28/04	MS
10/17/05	MS
10/4/06	MS

N 050
T. 14S
R. 48E

SCALE
10 20 30 40
30 chains to the inch

WARNING STATEMENT
This plot is the Bureau's Record of Title and should be used only as a graphic display of the township survey data. Records hereon do not reflect title changes which may have been affected by lateral movements of rivers or other bodies of water. Refer to the cadastral surveys for official survey information.

UNSURVEYED TOWNSHIP 14 SOUTH RANGE 48 EAST OF THE MOUNT DIABLO MERIDIAN, NEVADA

SECTION OR TRACT	SUBDIVISION				LOTS	OTHER DESCRIPTION	ACRES	KIND OF ENTRY -OR- PURPOSE OF ORDER	SERIAL FILE -OR- ORDER NUMBER	DATE OF ACTION	DATE POSTED	REMARKS - E. G. DATE CLOSED, TERMINATED, REJECTED OR RESCINDED
	NE 1/4	NW 1/4	SW 1/4	SE 1/4								
	NE NW SW SE	NE NW SW SE	NE NW SW SE	NE NW SW SE								
FOR ORDERS EFFECTING DISPOSAL OR USE OF UNIDENTIFIED LANDS WITHDRAWN FOR CLASSIFICATION, MINERALS, WATER, AND/OR OTHER PUBLIC PURPOSES, REFER TO INDEX OF MISCELLANEOUS DOCUMENTS												
						M&B; 125 47E		R/W Hwy	CC 018078	9/21/1933		Proof of Const. Accepted 5/5/1981
						M&B; 20N 18E		R/W Tel & Teleg Line	CC 021488	3/10/1950		
						M&B	2560.00	Pittman Per	Nev 013870	3/28/1955		Term 3/27/1957
						M&B	2560.00	Pittman Per	Nev 013879	3/28/1955		Term 3/27/1957
						M&B	2560.00	Pittman Per	Nev 014968	3/28/1955		Term 3/27/1957
						M&B	2560.00	Pittman Per	Nev 014969	3/28/1955		Term 3/27/1957
						M&B	2560.00	Pittman Per	Nev 014970	3/28/1955		Term 3/27/1957
						M&B	2560.00	Pittman Per	Nev 014973	3/28/1955		Term 3/27/1957
						M&B	2560.00	Pittman Per	Nev 014974	3/28/1955		Term 3/27/1957
						M&B	2560.00	Pittman Per	Nev 015453	3/28/1955		Term 3/27/1957
						M&B	2560.00	Pittman Per	Nev 015011	4/26/1955		Canc 5/18/1960
						M&B	2560.00	Pittman Per	Nev 016150	4/27/1955		Canc 7/5/1957
						M&B	2560.00	Pittman Per	Nev 015623	5/10/1955		Term 5/9/1959
						M&B	2560.00	Pittman Per	Nev 015624	5/10/1955		Canc 7/8/1957
						M&B	2560.00	Pittman Per	Nev 015625	5/10/1955		Canc 7/8/1957
						M&B	1280.00	Pot Per	Nev 049184	2/2/1959		Exp 2/1/1961
						M&B	2552.00	Pot Per	Nev 049185	2/2/1959		Exp 2/1/1961
						M&B	2560.00	Pot Per	Nev 049186	2/2/1959		Exp 2/1/1961
						M&B	1920.00	Pot Per	Nev 049187	2/2/1959		Exp 2/1/1961
4												
5												
9												
16												
21												
22												
27												
34												
35						Subdiv Und; 105 47E		R/W Trans Line Intertie	Nev 065524	9/20/1965		
1						All	640.00					
2						All	640.00					
3	X	X	X	X			320.00					
10	X	X	X	X			320.00					
11						All	640.00					
12						All	640.00					
13						All	640.00					
14						All	640.00					
15	X	X	X	X			320.00					
23						All	640.00					
24						All	640.00					
25						All; 135 48E	640.00	SLUP	Nev 066993	2/4/1966	3/18/1971 3:30 pm	Exp 2/3/1971
19												
29												
30												
32												
33												
34						Subdiv Und; 9S 45E		R/W Trans Line	Nev 066289	8/23/1966		Proof of Construction accepted 11/18/1971
36						Subdiv Und; 13S 46E		SLUP	N 306	10/15/1966	8/10/1967 10:00 am	Exp 7/15/1967
	ENTIRE	TOWNSHIP				See Rmks; 11N 34E		BLM O Proposed CI Multiple Use	N 1574	12/20/1968		All public land in Tp as designated on CI map; Segr F.R. 12/27/1968; CI BLM O 2/27/1970
	ENTIRE	TOWNSHIP				See Rmks; 11N 34E		BLM O CI Multiple Use	N 1574	2/27/1970		All public land in Tp as designated on CI map; F.R. 3/5/1970; Vac 12/2/1982; OE 1/3/1983
19								Continued on Page 2				

W
 S 24
 050
 T. 145
 R. 48E
 Page 1

TOWNSHIP 14 SOUTH RANGE 48 EAST OF THE MOUNT DIABLO MERIDIAN, NEVADA

SECTION	SUBDIVISION				LOTS	OTHER DESCRIPTION	ACRES	KIND OF ENTRY -OR- PURPOSE OF ORDER	SERIAL FILE -OR- ORDER NUMBER	DATE OF ACTION	DATE POSTED	REMARKS E. G. DATE CLOSED, TERMINATED, REJECTED OR RESCINDED
	NE 1/4	NW 1/4	SW 1/4	SE 1/4								
	NE1/4SW1/4	NE1/4SW1/4	NE1/4SW1/4	NE1/4SW1/4								
29								Continued from Page 1				
30												
32												
33												
34						Subdiv Und; 125 47E		R/W Hwy Amdt	CC 018323	8/11/1978		
19												
29												
30												
32												
33						Subdiv Und, 125 46E		Trans Line	N 29793	12/18/1980		
36				X X		See Rmks	182.5	M.E. Pat.	27-83-0002	11/29/1982		N 26241, S1/4S1/4NE1/4, S1/4S1/4NE1/4, N1/4S1/4SW1/4, S1/4SW1/4, S1/4SW1/4, S1/4SW1/4, Red Brld and Red Cone Exension, Libat., Found, MCJPC, Issued 6/10/1980
19						A11						
30						A11						
31						A11 1146 47E	1898.00	OG Lse	N 39884	11/21/1984		Lse eff 12/1/1984; Term 12/1/1987
1-3						A11						
10-15						A11						
22-27						A11						
36						A11; 125 48E; See Rmks	Total 51.632	Studies R/W Res Site Characterization	N 47748	1/6/1988		Excl Pat 27-83-0002
35		X		X		W/T	3.0	Studies R/W Site Characterization	N 48282	7/28/1988		
6		X	X			W/T; 135 48E	Total 1.923	R/W Res Test Plc Sites	N 57523	4/18/1995		

3/16
DSD

TOWNSHIP 14 SOUTH RANGE 48 EAST OF THE MOUNT DIABLO MERIDIAN, NEVADA

Sec	Subdivision	Other Desc	Acres	Kind of Entry	Serial or Order Num	Date of Action	Date Posted	Remarks
1	All;							
2	All;							
3	All;							
10	All;							
11	All;							
12	All;							
13	All;							
14	All;							
15	All;							
22	All;							
23	All;							
24	All;							
25	All;							
26	All;							
27	All;	Key	Total	R/W Res Site				
36	All.	12S 48E	51,790.00	Renewed	NVN47748	1/06/2001	3/13/2001	Characterization Studies

Table 9. T.14S. R.49E.

T.14S. R.49E.	Sections 1 through 36 (All)
Mining Claims	Serial Number NMC 360594: Active claim to Hollie O Allen, SW quad of Section 31. Claim name: Red Cone #1.
	Serial Number NMC 360595: Active claim to Hollie O Allen, SW quad of Section 31. Claim name: Red Cone #2.
	Serial Number NMC 360601: Active claim to Hollie O Allen, NWSW quad of Section 31. Claim name: Cind R Lite #1.
	Serial Number NMC 360602: Active claim to Hollie O Allen, SW quad of Section 31. Claim name: Cind R Lite #2.
	Serial Number NMC 916075: Active claim to Thomas H Allen, NW quad of Section 31. Claim name: ET-A.
	Serial Number NMC 916075: Active claim to Ernest Selman, NW quad of Section 31. Claim name: ET-A.
	Serial Number NMC 916076: Active claim to Thomas H Allen, NW quad of Section 31. Claim name: ET-B.
	Serial Number NMC 916076: Active claim to Ernest Selman, NW quad of Section 31. Claim name: ET-B.
	Serial Number NMC 916077: Active claim to Thomas H Allen, SW quad of Section 31. Claim name: ET-C.
	Serial Number NMC 916077: Active claim to Ernest Selman, SW quad of Section 31. Claim name: ET-C.
	Serial Number NMC 916078: Active claim to Thomas H Allen, SW quad of Section 31. Claim name: ET-D.
	Serial Number NMC 916078: Active claim to Ernest Selman, SW quad of Section 31. Claim name: ET-D.
	Serial Number NMC 916079: Active claim to Thomas H Allen, SW quad of Section 31. Claim name: ET-E.
	Serial Number NMC 916079: Active claim to Ernest Selman, SW quad of Section 31. Claim name: ET-E.
	Serial Number NMC 916080: Active claim to Thomas H Allen, SW SE quad of Section 31. Claim name: ET-F.
	Serial Number NMC 916080: Active claim to Ernest Selman, SW SE quad of Section 31. Claim name: ET-F.
	Serial Number NMC 916081: Active claim to Thomas H Allen, SW quad of Section 31. Claim name: ET-G.
	Serial Number NMC 916081: Active claim to Ernest Selman, SW quad of Section 31. Claim name: ET-G.
	Serial Number NMC 916082: Active claim to Thomas H Allen, SW quad of Section 31. Claim name: ET-H.
	Serial Number NMC 916082: Active claim to Ernest Selman, SW quad of Section 31. Claim name: ET-H.
Serial Number NMC 916083: Active claim to Thomas H Allen, SW quad of Section 31. Claim name: ET-I.	
Serial Number NMC 916083: Active claim to Ernest Selman, SW quad of Section 31. Claim name: ET-I.	
Serial Number NMC 916084: Active claim to Thomas H Allen, SW SE quad of Section 31. Claim name: ET-J.	

T.14S. R.49E.	Sections 1 through 36 (All) (continued)
Mining Claims (cont.)	Serial Number NMC 916084: Active claim to Ernest Selman, SW SE quad of Section 31. Claim name: ET-J.
Leasable Minerals	Serial Register Number 066692: Pending Community Pit to BLM, Pumice, Volcanic Cinder, includes all of Section 31.
Rights-of-way	
Monitoring Wells	Serial Register Number NVN 062848: Pending right-of-way, Water Facility, to Nye County Nuclear Waste Repository; wells located on the SWNW, SENW section of Section 10; the SESE section of Section 11; the SENW and SENE sections of Section 17; the SESE, SENW, NWSE sections of Section 13; NWSE section of Section 18; NWNW of Section 20; NESW of Section 27; and, SWNW of Section 29. (See also MOL.19981202.0508 for additional, background information.) Note: Land action has been authorized by the BLM. Pending status in this case means application is undergoing modification and/or BLM review.
Other	Serial Register Number NVN 047748: Authorized right-of-way to the DOE Office of Civilian Radioactive Waste Management, all of Sections 4-9, 16-21, 28-33. Sections 3 (W2), 10 (W2), 15 (W2), 22 (W2), 27 (W2), and 34 (W2) are also included under this serial number. ¹⁰ Note: The application for renewal was submitted to the BLM in September 2006.
Other	Serial Register Number NVN 048327: Right-of-way to Mifflin and Associates. Includes SE ¼ NW ¼ NW ¼ of Section 8. Note: NVN 048327 is listed on the MTP summary table; however, the case disposition on the serial register page says ROW has expired. The MTP summary table and the remarks section of the serial register page all state the right-of-way was for site characterization studies for the Yucca Mountain Project. This right-of-way was actually held by a contractor procured by the state of Nevada. Requires BLM clarification. Update: MTP was updated in May 2007 and still depicts this right-of-way.
Withdrawals	
Withdrawal to AEC	PLO 2568: Authorized Withdrawal, Atomic Energy Commission (Nevada Test Site). Eastern ½ of Sections 3, 10, 15, 22, 27 and 34; all of Sections 1, 2, 11, 12-14, 23-26, 35 and 36. Preceding orders to PLO 2568 include EO 9337, PLO 3759, and EO 10355.
Mineral Withdrawal to DOE	PLO 7653: Authorized Withdrawal to DOE from issuance of new mining claims and surface entry, Caliente Rail Corridor. Assigned Serial Register Number NVN 077880. Crosses Sections 1, 2, 3, 4, 5, 8, 9, 10, 11, 12, 15, and 16. Specifically, includes N2, SW, NWSE section of Section 1; all of Sections 2, 3, 4, and 9; E2,NW,E2SW section of Section 5; NE, NESE section of Section 8; NE,W2, NWSE section of Section 10; N2 section of Section 11; NWNW section of Sections 12 and 15; and N2NE, NENW section of Section 16.
Mineral Withdrawal to DOE (Two Year/Temporary)	Serial Register Number NVN 082752: Pending withdrawal to the DOE from issuance of new mining claims and surface entry, Mina and Caliente Rail Corridor. Includes portions of Sections 2, 3, 4, 5, 8, 9, 10, 11, 15, and 16.

¹⁰ Serial Register Number NVN 047748 references Serial Register Number NVN 048246. Serial Register Number NVN 048246 (Public Lands Litigation) was the State of Nevada's protest of Serial Register Number NVN 047748 and is identified on the MTP. Although NVN 048246 is referenced in NVN 047748, NVN 048246 only actually lists 13S, 48E, Section 10. Because NVN 048246 was dismissed and is not an active, authorized, or pending encumbrance, it is noted for clarification, but is not included within the chart.

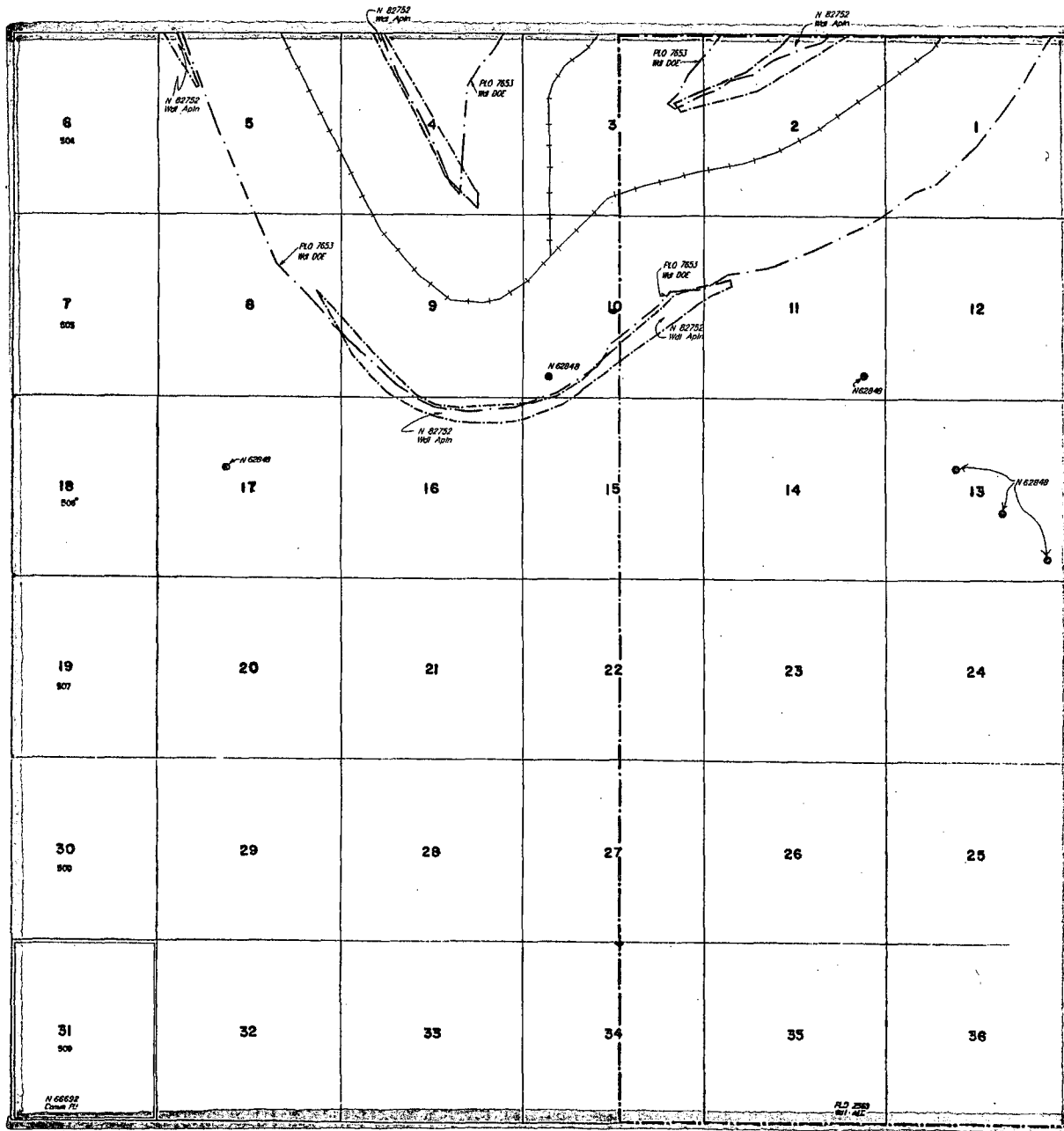
UNSURVEYED TOWNSHIP 14 SOUTH RANGE 49 EAST OF THE MOUNT DIABLO MERIDIAN, NEVADA

PROTRACTION DIAGRAM NO 44

NYE COUNTY

STATUS OF PUBLIC DOMAIN
LAND AND MINERAL TITLES

OG PLAT

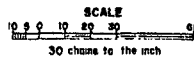


INDEX TO SEGREGATED TRACTS				
RE-SURVEY	ORIGINAL SURVEY			
	TRACT NO	T	R	SEC

FOR ORDERS EFFECTING DISPOSAL OR USE OF UNIDENTIFIED LANDS WITHDRAWN FOR CLASSIFICATION, MINERALS, WATER AND/OR OTHER PUBLIC PURPOSES, REFER TO INDEX OF MISCELLANEOUS DOCUMENTS.

- N 47748 R/W Res. Site Characterization Studies
- Sec 3: W/2
- Secs 4-9
- Sec 10: W/2
- Sec 15: W/2
- Secs 18-21
- Sec 22: W/2
- Sec 27: W/2
- Secs 28-33
- Sec 34: W/2
- N 48246 Civil Action filed 3/28/1988
- Sec 3: W/2
- Secs 4-9
- Sec 10: W/2
- Sec 15: W/2
- Secs 18-21
- Sec 22: W/2
- Sec 27: W/2
- Secs 28-33
- Sec 34: W/2
- N 48327 R/W Site Characterization Studies
- Sec 8: SE 1/4 NW 1/4 NW 1/4

CURRENT TO	BY
4/30/2004	SL
1/20/06	MS
5/25/07	SCC



WARNING STATEMENT
This plat is the Bureau's representation of the Record of Title and should be used only as a graphic display of the township survey data. Records hereon do not reflect title changes which may have been effected by lateral movements of rivers or other bodies of water. Refer to the cadastral surveys for official survey information.

N-050
T. 14S
R. 49E

UNSURVEYED TOWNSHIP 14 SOUTH RANGE 49 EAST OF THE MOUNT DIABLO MERIDIAN, NEVADA

SECTION OR TRACT	SUBDIVISION								ACRES	KIND OF ENTRY OR PURPOSE OF ORDER	SERIAL FILE OR ORDER NUMBER	DATE OF ACTION	DATE POSTED	REMARKS E. G. DATE CLOSED, TERMINATED, REJECTED OR RESCINDED		
	NE 1/4		NW 1/4		SW 1/4		SE 1/4								LOTS	OTHER DESCRIPTION
	NE	NW	SW	SE	NE	NW	SW	SE								
FOR ORDERS EFFECTING DISPOSAL OR USE OF UNIDENTIFIED LANDS WITHDRAWN FOR CLASSIFICATION, MINERALS, WATER, AND/OR OTHER PUBLIC PURPOSES, REFER TO INDEX OF MISCELLANEOUS DOCUMENTS																
										M&B; 1N 46E				Mod ED 9019 1/12/1942; Amdc EO 9525 2/28/1945; Trfd Juris PLO 2568 12/19/1961.		
										M&B; 1N 46E	ED Wd1 All Res	8578	10/29/1940	Nev 054515		
										M&B; 1N 46E	ED Mod Hill Res ED 8578	9019	1/12/1942	Res for Aerial Machine Gun R. Nev: 054515		
									40.00	M&B	R/W Mat Site	CC 021886	5/26/1944	Relinquished 3/21/1979		
									40.00	M&B	R/W Mat Site	CC 022266	12/5/1946	Relinquished 3/21/1979		
									509.00	M&B	Pitman Per	Nev 015382	3/28/1955	Canc 7/8/1957		
									320.00	M&B	Pitman Per	Nev 015452	3/28/1955	Exp 3/27/1957		
									320.00	M&B; 1S 48E	Pitman Per	Nev 015457	4/27/1955	Exp 4/26/1957		
										M&B; 8S 49E	Apln Wd1 AEC	Nev 050936	12/18/1959	See PLO 2568 12/19/1961		
										M&B; 8S 49E	PL0 Trf Juris Hill Res ED 8578					
											10/29/1940 to AEC	2568	12/19/1961	Nev 050936		
3									320.00							
4		X	X	X	X	X	X	X	640.00	All						
5									640.00	All						
6									504.00	All						
7									505.00	All						
8									640.00	All						
9									640.00	All						
10		X	X	X	X	X	X	X	320.00							
15		X	X	X	X	X	X	X	320.00							
16									640.00	All						
17									640.00	All						
18									506.00	All						
19									507.00	All						
20									640.00	All						
21									640.00	All						
22		X	X	X	X	X	X	X	320.00							
27		X	X	X	X	X	X	X	320.00							
28									640.00	All						
29									640.00	All						
30									508.00	All						
32									640.00	All						
33									640.00	All						
34		X	X	X	X	X	X	X	320.00	135 48E	SLUP	Nev 066993	2/4/1966	3/19/1971 3:30 PM	Exp 2/3/1971	
										See Rnks; 11N 34E	BLM D Proposed C1 Multiple Use	N 1574	12/20/1968	All public land in Part of Tp 14s designated on C1 map; Segr F.R. 12/27/1968		
										See Rnks; 11N 34E	BLM D C1 Multiple Use	N 1574	2/27/1970	C1 BLM D 2/27/1970 DE 1/3/1983 All public land in Part of Tp 14s designated on C1 map; F.R. 3/5/1970; Vec 12/2/1982		
3		X	X	X	X	X	X	X								
4-9										All						
10		X	X	X	X	X	X	X								
15		X	X	X	X	X	X	X								
16-21										All						
22		X	X	X	X	X	X	X								
27		X	X	X	X	X	X	X								
28-33										All						
34		X	X	X	X	X	X	X	Total 51.632	12S 48E	Studies R/W Res Site Characterization	N 47748	1/6/1988			
8									4.0	W/1; SEANW 1/4, 13S 49E	Studies R/W Site Characterization	N 48327	7/26/1988			
6									Total 1.293	W/1; 13S 48E	R/W Res Test Pit Sites	N 57522	4/19/1990			

TOWNSHIP 14 SOUTH RANGE 49 EAST OF THE MOUNT DIABLO MERIDIAN, NEVADA

Sec	Subdivision	Other Desc	Acres	Kind of Entry	Serial or Order Num	Date of Action	Date Posted	Remarks
3 4 5 6 7 8 9 10 15 16 17 18 19 20 21 22 27 28 29 30 31 32 33 34	Prot, W2; All; All; All; All; All; Prot, W2; Prot, W2; All; All; All; All; All; Prot, W2; Prot, W2; All; All; All; All; All; All; Prot, W2	Key 12S 48E	Total 51, 790.00	R/W Res Site Renewed	NVN47748	1/06/2001	3/20/2001	Characterization Studies
1-5 8-11 15-16		(M&B) Key 1N43E		DOE Wdl Caliente Rail Corridor	N 77880	7/23/2002	4/30/2004	FR 12/29 /2003
1-5 8-11 15 16	W/I; W/I; W/I; W/I	Key 1N43E		Wdl DOE	PLO 7653	12/28/2005	1/20/2006	

UNSURVEYED TOWNSHIP 14 SOUTH RANGE 50 EAST OF THE MOUNT DIABLO MERIDIAN, NEVADA

SECTION OR TRACT	SUBDIVISION				LOTS	OTHER DESCRIPTION	ACRES	KIND OF ENTRY -OR- PURPOSE OF ORDER	SERIAL FILE -OR- ORDER NUMBER	DATE OF ACTION	DATE POSTED	REMARKS - E. G. DATE CLOSED, TERMINATED, REJECTED OR RESCINDED
	NE 1/4	NW 1/4	SW 1/4	SE 1/4								
	NE/NW/SW/SE	NE/NW/SW/SE	NE/NW/SW/SE	NE/NW/SW/SE								
FOR ORDERS EFFECTING DISPOSAL OR USE OF UNIDENTIFIED LANDS WITHDRAWN FOR CLASSIFICATION, MINERALS, WATER, AND/OR OTHER PUBLIC PURPOSES, REFER TO INDEX OF MISCELLANEOUS DOCUMENTS												
	ENTIRE	TOWNSHIP				1N 46E		EO WdI MII Res	8578	10/29/1940		Mod EO 9019 1/12/1942; Amdt EO 9526 2/28/1945; Trfd Juris PLO 2568 12/19/1961. Nev 054515
	ENTIRE	TOWNSHIP				1N 46E		EO Mod MII Res EO 8578				
								10/29/1940	9019	1/12/1942		Res for Aerial Machine Gun R. Nev 054515
	ENTIRE	TOWNSHIP				M&B: 15S 50E, 14S 51E		R/W Trans Line	Nev 045506	6/11/1957		
	ENTIRE	TOWNSHIP				8S 49E		ApIn WdI AEC	Nev 050936	12/23/1958		PL0 2568 12/19/1961
	ENTIRE	TOWNSHIP				8S 49E		PL0 Trf Juris MII Res EO 8578				
								10/29/1940 to AEC	2568	12/19/1961		Nev 050936

Table 11. T.15S. R.48E.

T.15S. R.48E.	Sections 1 through 3, Exclusive of Those Portions South of the Northern Boundary of the U.S. Highway 95 Right-of-way
Mining Claims	<p>Serial Number NMC360591: Active claim to Hollie O Allen, NE quad of Section 1. Claim name: Nevada Genesis #1.</p> <p>Serial Number NMC360592: Active claim to Hollie O Allen, SE quad of Section 1. Claim name: Nevada Genesis #2.</p> <p>Serial Number NMC360593: Active claim to Hollie O Allen, SE quad of Section 1. Claim name: Nevada Genesis #3.</p> <p>Serial Number NMC360597: Active claim to Hollie O Allen, NE quad of Section 1. Claim name: Right Spot #2.</p> <p>Serial Number NMC360598: Active claim to Hollie O Allen, NE quad of Section 1. Claim name: Right Spot #3.</p> <p>Serial Number NMC360599: Active claim to Hollie O Allen, NE quad of Section 1. Claim name: Right Spot #4.</p> <p>Serial Number NMC360600: Active claim to Hollie O Allen, NE quad of Section 1. Claim name: Right Spot #5.</p> <p>Serial Number NMC360603: Active claim to Hollie O Allen, NE quad of Section 1. Claim name: Cind R Lite #3.</p> <p>Serial Number NMC360604: Active claim to Hollie O Allen, NE quad of Section 1. Claim name: Cind R Lite #4.</p> <p>Serial Number NMC360605: Active claim to Hollie O Allen, NE quad of Section 1. Claim name: Cind R Lite #5.</p> <p>Serial Number NMC360606: Active claim to Hollie O Allen, NE quad of Section 1. Claim name: Cind R Lite #6.</p> <p>Serial Number NMC360607: Active claim to Hollie O Allen, NE quad of Section 1. Claim name: Cind R Lite #7.</p> <p>Serial Number NMC360608: Active claim to Hollie O Allen, NESE quad of Section 1. Claim name: Cind R Lite #8.</p> <p>Serial Number NMC360609: Active claim to Hollie O Allen, SE quad of Section 1. Claim name: Cind R Lite #9.</p> <p>Serial Number NMC360310: Active claim to Hollie O Allen, SE quad of Section 1. Claim name: Cind R Lite #10.</p> <p>Serial Number NMC916092: Active claim to Thomas H Allen, NE SE quad of Section 1. Claim name: ET-R.</p> <p>Serial Number NMC916092: Active claim to Ernest Selman, NE SE quad of Section 1. Claim name: ET-R.</p> <p>Serial Number NMC916093: Active claim to Thomas H Allen, NE SE quad of Section 1. Claim name: ET-S.</p> <p>Serial Number NMC916093: Active claim to Ernest Selman, NE SE quad of Section 1. Claim name: ET-S.</p>
Leasable Minerals	<p>Serial Register Number NVN 066692: Pending Community Pit to BLM, Pumice, and Volcanic Cinder, includes all of Section 1.</p>

T.15S. R.48E.	Sections 1 through 3, Exclusive of Those Portions South of the Northern Boundary of the U.S. Highway 95 Right-of-way (continued)
Rights-of-way	
Lineal ¹¹¹²	<p>Serial Register Number NVN 0066289¹³: Authorized right-of-way, Power Transmission Line, to Valley Electric Association; Section 1. Note: Sections 2 and 3 are also included in this right-of-way; however, both are south of U.S. Highway 95, which is outside of the proposed land withdrawal.</p> <p>Serial Register Number NEV 065524: Pending right-of-way, Power Transmission Line – Irrigation Project, to WAPA; 21,380.074 Acres, Section 2. Note: BLM clarification required regarding applicability and status. Serial Register Number NEV 065524 is depicted on the MTP. The microfiche records search refers one to NVN 065524 (automated records), which is BLM's LR2000 database. Serial Register Number NVN 065524 could not be located; however, NVN 0065524 does turn up and is strikingly similar to the MTP description for NEV 065524. It, too, is a pending action to WAPA for a power transmission line, although for T.13S. R.63E. and 64E. The right-of-way appears to cut through Sections 1, 2, and 3, which are applicable to this report.</p> <p>Serial Register Number NVN 043366: Pending right-of-way, Road, to Allied Building Materials, selected areas within Section 1.</p> <p>Serial Register Number NVCC 021488, superseded by NVN 073706: Authorized right-of-way, Telephone and Telegraph Fiber Optic Facility, to Nevada Bell, parts of Sections 1, 2, and 3. Note: Serial register number NVCC 021488, although superseded, is still depicted on the MTP. Requires BLM clarification.</p>
Monitoring Wells	Serial Register Number NVN 062848: Pending right-of-way, Water Facility, to Nye County Nuclear Waste Repository, NWNW section of Section 2. (See also MOL.19981202.0508 for additional, background information.) Note: Land action has been authorized by the BLM. Pending status in this case means application is undergoing modification and/or BLM review.
Other	Serial Register Number NVN 047748: Authorized right-of-way, to the DOE Office of Civilian Radioactive Waste Management, all of Section 1. ¹⁴ Note: The application for renewal was submitted to the BLM in September 2006.
Other	Serial Register Number NVN 074682: Pending right-of-way, Stockpiling Cinder, to Allied Building Materials, parts of Section 1. Note: NVN 074682 is listed on the Geographic Report, but not on the MTP or HI. Encumbrances with a pending status are usually not listed on the MTP and/or the HI until they are authorized.
Other	Serial Register Number NVN 081990: Authorized right-of-way, Seismic Testing Sites, to University of Nevada Las Vegas, SENWSE of Section 1.

¹¹ Serial Register Number NVCC 0018078 is a lineal right-of-way for the Nevada Highway Department and is depicted on the MTP. It is one of the rights-of-way for U.S. Highway 95 and is specifically excluded from the legal description of the proposed land withdrawal.

¹² Serial Register Number NVN 029793 is an authorized right-of-way for a power transmission line to Valley Electric Association. Sections 2 and 3 are south of U.S. Highway 95 and, therefore, outside of the proposed land withdrawal area.

¹³ Encumbrance is sometimes listed on the HI and the MTP as NEV 066289. Serial register pages with NEV prefixes are sometimes listed in BLM's LR2000 database as NVN references with a 0 prefix.

¹⁴ Serial Register Number NVN 047748 references Serial Register Number NVN 048246. Serial Register Number NVN 048246 (Public Lands Litigation) was the State of Nevada's protest of Serial Register Number NVN 047748 and is identified on the MTP. Although NVN 048246 is referenced in NVN 047748, NVN 048246 only actually lists 13S, 48E, Section 10. Because NVN 048246 was dismissed and is not an active, authorized, or pending encumbrance, it is noted for clarification, but is not included within the chart.

UNSURVEYED TOWNSHIP 15 SOUTH RANGE 48 EAST OF THE MOUNT DIABLO MERIDIAN, NEVADA

SECTION OR TRACT	SUBDIVISION				LOTS	OTHER DESCRIPTION	ACRES	KIND OF ENTRY -OR- PURPOSE OF ORDER	SERIAL FILE -OR- ORDER NUMBER	DATE OF ACTION	DATE POSTED	REMARKS - E. G. DATE CLOSED, TERMINATED, REJECTED OR RESCINDED
	NE 1/4	NW 1/4	SW 1/4	SE 1/4								
FOR ORDERS EFFECTING DISPOSAL OR USE OF UNIDENTIFIED LANDS WITHDRAWN FOR CLASSIFICATION, MINERALS, WATER, AND/OR OTHER PUBLIC PURPOSES, REFER TO INDEX OF MISCELLANEOUS DOCUMENTS												
								M&B	Pittman Per	CC 013313	1/24/1922	Canc 4/25/1925
								M&B	Pittman Per	CC 013465	1/24/1922	Canc 6/11/1925
								M&B	Pittman Per	CC 013492	1/24/1922	Canc 4/4/1923
								M&B	Pittman Per	CC 013638	1/24/1922	Canc 12/7/1922
								M&B; 12S 47E	R/W Hwy	CC 018078	9/21/1933	
								M&B; 20N 18E	R/W Tel & Teleg Line	CC 021488	3/10/1950	
								M&B	Pittman Per	Nev 015005	3/28/1955	Exp 3/27/1957
								M&B	Pittman Per	Nev 015007	3/28/1955	Exp 3/27/1957
								M&B	Pittman Per	Nev 014971	4/27/1955	Exp 4/26/1957
								M&B	Pittman Per	Nev 014972	4/27/1955	Exp 4/26/1957
								M&B	Pittman Per	Nev 014977	4/27/1955	Exp 4/26/1957
								M&B	Pittman Per	Nev 014978	4/27/1955	Exp 4/26/1957
								M&B	Pittman Per	Nev 015011	4/27/1955	Exp 4/26/1957
								M&B	Pittman Per	Nev 015199	4/27/1955	Exp 4/26/1957
								M&B	Pittman Per	Nev 015457	4/27/1955	Exp 4/26/1957
								M&B	Pittman Per	Nev 015659	10/31/1955	Exp 9/30/1957
								M&B	Pittman Per	Nev 015660	10/31/1955	Exp 9/30/1957
								M&B	Pittman Per	Nev 015661	10/31/1955	Exp 9/30/1957
2												
3												
11												
12												
13								Subdiv Und; 10S 47E	R/W Trans Line Intertie	Nev 065524	9/20/1966	
1												
2												
3												
12												
13												
24												
25												
36								Subdiv Und; 9S 45E	R/W Trans Line	Nev 066289	8/23/1966	Proof of Construction accepted 11/18/1971
								Subdiv Und; 13S 46E	SLUP	N 306	10/15/1966	8/10/1967 10:00 am Exp 7/15/1967
								See Rmks; 11N 34E	BLM 0 Proposed Partial CI			
									Multiple Use	N 1574	12/20/1968	All public land in Tp as designated on CI map; Segr F.R. 12/27/1968; CI BLM 0 2/27/1970
								See Rmks; 11N 34E	BLM 0 Partial CI Multiple Use	N 1574	2/27/1970	All public land in Tp as designated on CI map; F.R. 3/5/1970, Vac 12/2/1982; OE 1/3/1983
1												
2												
3												
12								Subdiv Und; 12S 47E	R/W Hwy Rmdk	Nev CC 018078	8/11/1978	Proof of Const. Accepted 5/5/1981
2												
3												
11												
12								Subdiv Und; 12S 46E	R/W Trans Line	N 29793	12/18/1968	
1								W/1; See Rmks	R/W A/Rd	N 43366	10/7/1986	
10-12								All; 12S 48E	R/W Res Site Characterization	N 47748	1/6/1988	
19-21								All	OG Lse	N 52621	2/28/1990	Lse Eff 3/1/1990; Term 3/1/1991; OG Compt
28-30								All	OG Lse	N 53380	9/20/1990	Lse Eff 10/1/1990; Term 10/01/1992
31-33								All	OG Lse	N 53381	9/20/1990	Lse Eff 10/1/1990; Term 10/01/1992
								All	OG Lse	N 53382	9/20/1990	Lse Eff 10/1/1990; Term 10/01/1992

T. 155
R. 48E
PAGE 1

T. 155
R. 48E
PAGE 1
34E
050

TOWNSHIP 15 SOUTH RANGE 48 EAST OF THE MOUNT DIABLO MERIDIAN, NEVADA

Sec	Subdivision	Other Desc	Acres	Kind of Entry	Serial or Order Num	Date of Action	Date Posted	Remarks
1	All.	Key 12S 48E	Total 51,790.00	R/W Res Site Renewed	NVN47748	1/06/2001	3/20/2001	Characterization Studies
8 9 16 17	S2, S2, S2, S2.		1,920.000	ACEC Big Dune	NVN76869	11/6/2002	7/18/2003	

Table 12. T.15S. R.49E.

T.15S. R.49E.	Sections 1 through 6, inclusive
Mining Claims	<p>Serial Number NMC360596: Active claim to Hollie O Allen, NENWSWSE quad of Section 6. Claim name: Right Spot #1.</p> <p>Serial Number NMC360607: Active claim to Hollie O Allen, NW quad of Section 6. Claim name: Cind R Lite #7.</p> <p>Serial Number NMC916085: Active claim to Thomas H Allen, NW quad of Section 6. Claim name: ET-K.</p> <p>Serial Number NMC916085: Active claim to Ernest Selman, NW quad of Section 6. Claim name: ET-K.</p> <p>Serial Number NMC916086: Active claim to Thomas H Allen, NW quad of Section 6. Claim name: ET-L.</p> <p>Serial Number NMC916086: Active claim to Ernest Selman, NW quad of Section 6. Claim name: ET-L.</p> <p>Serial Number NMC916087: Active claim to Thomas H Allen, NW quad of Section 6. Claim name: ET-M.</p> <p>Serial Number NMC916087: Active claim to Ernest Selman, NW quad of Section 6. Claim name: ET-M.</p> <p>Serial Number NMC916088: Active claim to Thomas H Allen, NE NW quad of Section 6. Claim name: ET-N.</p> <p>Serial Number NMC916088: Active claim to Ernest Selman, NE NW quad of Section 6. Claim name: ET-N.</p> <p>Serial Number NMC916089: Active claim to Thomas H Allen, NW quad of Section 6. Claim name: ET-O.</p> <p>Serial Number NMC916089: Active claim to Ernest Selman, NW quad of Section 6. Claim name: ET-O.</p> <p>Serial Number NMC916090: Active claim to Thomas H Allen, NW quad of Section 6. Claim name: ET-P.</p> <p>Serial Number NMC916090: Active claim to Ernest Selman, NW quad of Section 6. Claim name: ET-P.</p> <p>Serial Number NMC916091: Active claim to Thomas H Allen, NW SW quad of Section 6. Claim name: ET-Q.</p> <p>Serial Number NMC916091: Active claim to Ernest Selman, NW SW quad of Section 6. Claim name: ET-Q.</p>
Leasable Minerals	Serial Register Number NVN 066692: Pending Community Pit to BLM, Pumice, Volcanic Cinder, includes all of Section 6.
Rights-of-way	
Lineal	Serial Register Number NVCC 021488, superseded by NVN 073706: Authorized right-of-way to Nevada Bell, Fiber Optic Facility, SESW section and Lot 7 of Section 6. <i>Note: Serial register number NVCC 021488, although superseded, is still depicted on the MTP. Requires BLM clarification.</i>
Monitoring Wells	Serial Register Number NVN 062848: Pending right-of-way, Water Facility, to Nye County Nuclear Waste Repository, SWSE, SWSW section of Section 2, and NENW of Section 3. (See also MOL.19981202.0508 for additional, background information.) <i>Note: Land action has been authorized by the BLM. Pending status in this case means application is undergoing modification and/or BLM review.</i>
Seismic Study Site	Serial Register Number 066744: Authorized right-of-way to University of Nevada Reno, Seismic Study Site, S2NE section of Section 6.

T.15S. R.49E.	Sections 1 through 6, inclusive (continued)
Other	Serial Register Number NVN 047748 ¹⁵ : Authorized right-of-way to the DOE Office of Civilian Radioactive Waste Management, lots 3,4 of Section 3; S2N2, S2 of Section 4; lots 1-4 of Section 4; S2N2, S2 of Section 5; Lots 1-4 of Section 5; S2NE, SENW, E2SW, SE of Section 6; Lots 1-7 of Section 6. The application for renewal was submitted to the BLM in September 2006. Note: MTP and HI indicate applicable sections for NVN 047748 include all of Sections 4-6 and the western 1/2 of Section 3, which was confirmed by comparing to legal description of right-of-way issued to DOE by BLM. Requires BLM clarification.
Other	Serial Register Number NVN 074682: Pending right-of-way, stockpiling cinder, to Allied Building Materials, NW of Section 6. Note: NVN 074682 is listed on the Geographic Report, but not on the MTP or HI. Encumbrances with a pending status are usually not listed on the MTP and/or the HI until they are authorized.
Withdrawals	
Withdrawal to AEC	PLO 2568: Authorized Withdrawal, Atomic Energy Commission (Nevada Test Site), eastern 1/2 of Section 3 and all of Sections 1 and 2. Preceding orders to PLO 2568 include EO 9337, PLO 3759, and EO 10355.

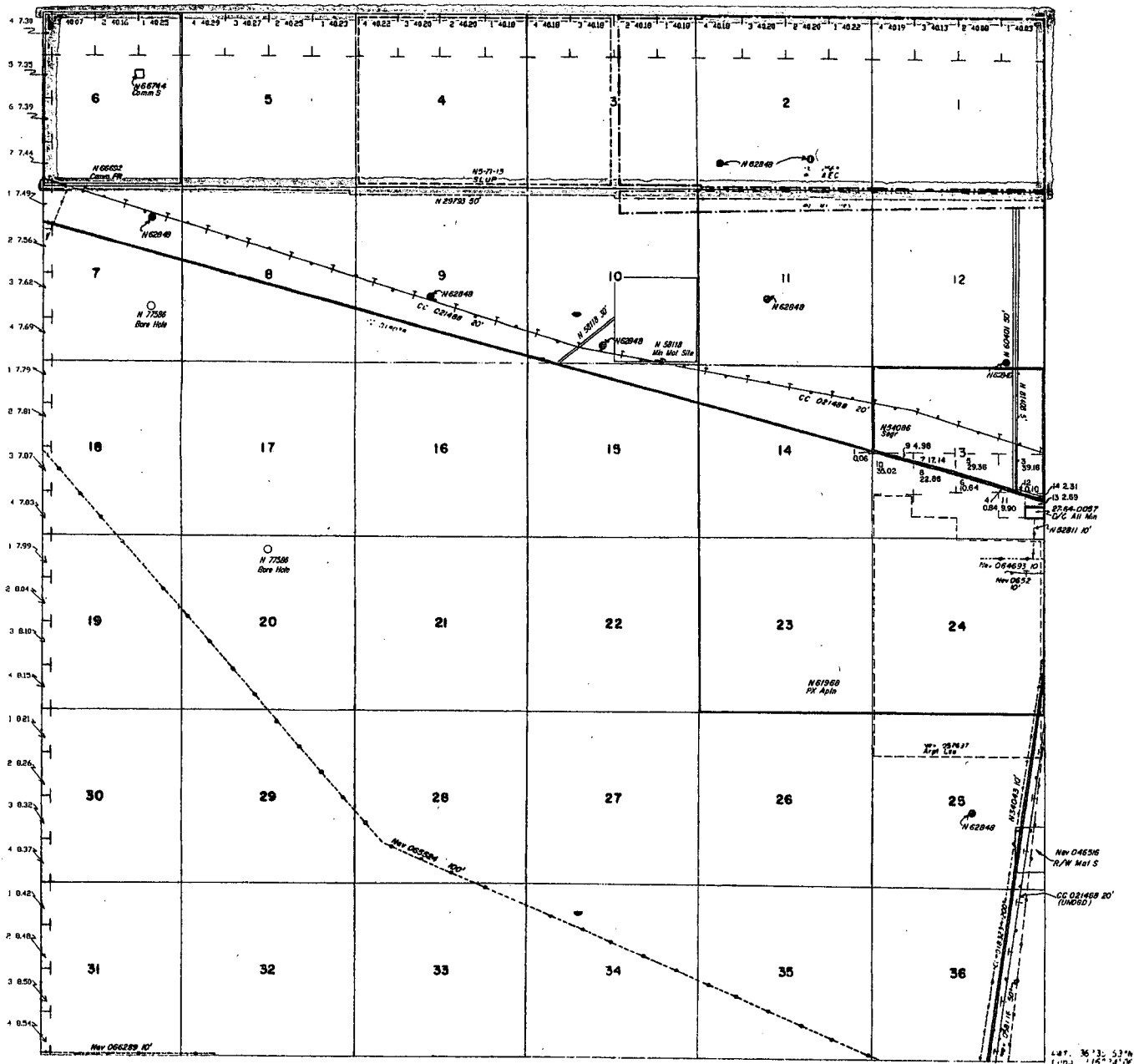
¹⁵ Serial Register Number NVN 047748 references Serial Register Number NVN 048246. Serial Register Number NVN 048246 (Public Lands Litigation) was the State of Nevada's protest of Serial Register Number NVN 047748 and is identified on the MTP. Although NVN 048246 is referenced in NVN 047748, NVN 048246 only actually lists 13S, 48E, Section 10. Also, sections detailed in the MTP summary table for NVN 047748 do not match those detailed within its serial register page. Because NVN 048246 was dismissed and is not an active, authorized, or pending encumbrance, it is noted for clarification, but is not included within the chart.

TOWNSHIP 15 SOUTH RANGE 49 EAST OF THE MOUNT DIABLO MERIDIAN, NEVADA

NYE COUNTY

STATUS OF PUBLIC DOMAIN
LAND AND MINERAL TITLES

OG PLAT

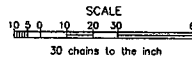


INDEX TO SEGREGATED TRACTS				
RESURVEY TRACT NO.	ORIGINAL SURVEY			
	T	R	SEC	SUBDIVISION

FOR ORDER, AFFECTING DISPOSAL OR USE OF
UNIDENTIFIED AND WITHDRAWN PUBLIC DOMAINS
MINERAL SURVEYS, REF. TO THE PUBLIC DOMAIN
REF. TO THE PUBLIC DOMAIN

N 47748 R/W Res Site Characterization Studies
Spec 3/W/2
Secs 4-6

N 48458 Civil Action filed 3/29/08
Spec 3/W/2
Secs 4-6



WARNING STATEMENT
This plot is the Bureau's Record of Title and should be used only as a graphic display of the township survey data. Records hereon do not reflect title changes which may have been effected by lateral movements of rivers or other bodies of water. Refer to the cadastral surveys for official survey information.

CURRENT TO	BY
2/18/00	MS
7/05/00	MS
2/02/00	MS
10/1/02	MS
9/15/03	MS
9/28/04	MS
6/26/06	MS

N-050
T. 15S
R. 49E

TOWNSHIP 15 SOUTH RANGE 49 EAST OF THE MOUNT DIABLO MERIDIAN, NEVADA

SECTION OR TRACT	SUBDIVISION				ACRES	KIND OF ENTRY -OR- PURPOSE OF ORDER	SERIAL FILE -OR- ORDER NUMBER	DATE OF ACTION	DATE POSTED	REMARKS - E. G. DATE CLOSED, TERMINATED, REJECTED OR RESCINDED
	NE 1/4	NW 1/4	SW 1/4	SE 1/4						
	NE/NW/SW/SE	NE/NW/SW/SE	NE/NW/SW/SE	NE/NW/SW/SE						
	FOR ORDERS EFFECTING DISPOSAL OR USE OF UNIDENTIFIED LANDS WITHDRAWN FOR CLASSIFICATION, MINERALS, WATER, AND/OR OTHER PUBLIC PURPOSES, REFER TO INDEX OF MISCELLANEOUS DOCUMENTS									
						M&B; 125 47E	R/W Hwy	CC 01807B	9/21/1933	Proof of Const. Accepted 9/5/1981
						M&B; See Rmks	R/W Hwy	CC 018323	8/6/1934	Other Tps 16S 49E, 17S 49E, 18S 49E; Proof of Construction Accepted 6/28/1966; Amdt 8/11/1978
						M&B; 1N 46E				Mod EO 9019 1/12/1942; Amdt EO 9526 2/28/1945; Partially Trfd Juris; PLO 2568
							EO Wdl Hill Res	8578	10/29/1940	12/19/1961; Amdt PLO 2613 2/16/1962. Nev 054515
						M&B; 1N 46E	EO Mod Hill Res EO 8578			
							10/29/1940	9019	1/12/1942	Res for Aerial Machine Gun R. Nev 054515
						M&B; 20R 18E	R/W Tel & Teleg Line	CC 021488	3/10/1950	
						M&B	2560.00 Pittman Per	Nev 012123	4/30/1953	Canc 2/12/1963
						M&B	2560.00 Pittman Per	Nev 012125	5/4/1953	Canc 9/14/1962
						M&B	2560.00 Pittman Per	Nev 015004	3/28/1955	Exp 3/27/1957
						M&B	2560.00 Pittman Per	Nev 015006	3/28/1955	Canc 6/20/1957
						M&B	2560.00 Pittman Per	Nev 015008	3/28/1955	Exp 3/27/1957
						M&B; 14S 49E	1020.32 Pittman Per	Nev 015457	4/27/1955	Canc 7/17/1957
						M&B; 15S 50E	560.00 OG Lse	Nev 021416	12/1/1955	Term 11/30/1958
						M&B	640.00 OG Lse	Nev 035766	10/1/1956	Term 9/20/1961
						M&B	640.00 OG Lse	Nev 044276	2/1/1957	Term 1/31/1960
						M&B; 15S 50E	1160.00 OG Lse	Nev 047543	5/1/1958	Term 4/30/1961
						M&B	2240.00 OG Lse	Nev 047544	5/1/1958	Term 4/30/1961
						M&B; 15S 50E	240.00 OG Lse	Nev 047604	7/1/1958	Term 6/30/1961
						M&B	2560.00 OG Lse	Nev 047605	7/1/1958	Term 6/30/1961
						M&B	2400.00 OG Lse	Nev 047603	12/1/1958	Amdt; Term 11/30/1961
						M&B; 8S 49E	Apln Wdl AEC	Nev 050936	12/18/1959	PLO 2568 12/19/1961
25						M&B; 15S 50E	Total 40.00 R/W Met Site	Nev 046516	5/2/1960	
						M&B; 8S 49E	PLO Trf Juris Hill Res EO 8578			
							10/29/1940 to AEC	2568	12/19/1961	Nev 050936
						M&B; See Rmks	R/W Trans Line	Nev 058116	4/3/1962	Other Tps 16S 49E, 17S 49E, 15S 50E
15				X		§§§§§				
24						All				
25	X	X	X	X			860.00 Arpt Lse	Nev 057637	2/25/1963	
23						Subdiv Und	SLUP	Nev 061247	11/5/1963	Rel 11/14/1963
13						§§§§§	5.00 BLN O ST C1 4	Nev 046444	11/8/1963	9/20/1965 9:30 am 2/28/1968 1:30 pm Vacated 8/24/1965
13						Subdiv Und	SLUP	Nev 061550	2/28/1964	Exp 2/27/1969
13						§§§§§	5.00 ST Pat	27-64-0057	5/5/1964	
24						Subdiv Und; 15S 50E	R/W Trans Line	Nev 064693	10/30/1964	Proof of Construction filed 4/27/1970
24						Subdiv Und; 15S 50E	R/W Tel & Teleg Line	Nev 065209	3/11/1965	
18										
19										
20										
28										
29										
33										
34										
35										
36						Subdiv Und; 10S 47E	R/W Trans Line Intertie	Nev 065524	9/20/1965	
3		X	X	X	X	X	320.36			
4						All; 13S 48E	640.80 SLUP	Nev 066993	2/4/1966	3/19/1971 3:30 pm Exp 2/3/1971
31										
32						Subdiv Und; 9S 45E	R/W Trans Line	Nev 066289	8/23/1966	Proof of Construction accepted 11/18/1971

Continued on page 2

TOWNSHIP 15 SOUTH RANGE 49 EAST OF THE MOUNT DIABLO MERIDIAN, NEVADA

SECTION OF TRACT	SUBDIVISION				LOTS	OTHER DESCRIPTION	ACRES	KIND OF ENTRY -OR- PURPOSE OF ORDER	SERIAL FILE -OR- ORDER NUMBER	DATE OF ACTION	DATE POSTED	REMARKS E. G. DATE CLOSED, TERMINATED, REJECTED OR RESCINDED
	NE 1/4	NW 1/4	SW 1/4	SE 1/4								
	NE NW/4SE	NE NW/4SE	NE NW/4SE	NE NW/4SE								
FOR ORDERS EFFECTING DISPOSAL OR USE OF UNIDENTIFIED LANDS WITHDRAWN FOR CLASSIFICATION, MINERALS, WATER, AND/OR OTHER PUBLIC PURPOSES, REFER TO INDEX OF MISCELLANEOUS DOCUMENTS												
												All public land in Part of Tp as designated on C1 map; Segr F.R. 12/27/1968
												BLM O Proposed C1 Multiple Use N 1574 12/20/1968
												BLM O C1 Multiple Use N 1574 2/27/1970
4		X	X	X	X	X	X	X	X	X		All public land in Part of Tp as designated on C1 map; F.R. 3/5/1970; Vac 12/2/1982
7							320.00					BLM O CL Nonsuitable DLE N 21874 10/10/1979
8												
9												
10												
11												
12												
												Subdiv Und; 123 48E R/W Libh. H 29793 10/10/1982
20												
25												
36												165 48E, 175 49E; Subdiv Und; 185 49E R/W Tel Line N 34043 11/25/1981
36	X	X	X	X	X	X	320.00	BLM O CL Nonsuitable DLE	N 22828	1/31/1983		
36							320.00	BLM O CL Nonsuitable DLE	N 22844	1/31/1983		
35							320.00	BLM O CL Nonsuitable DLE	N 22845	1/31/1983		
35	X	X	X	X	X	X	320.00	BLM O CL Nonsuitable DLE	N 22846	1/31/1983		
23							320.00	BLM O CL Nonsuitable DLE	N 23047	1/31/1983		
22							320.00	BLM O CL Nonsuitable DLE	N 23765	1/31/1983		
22	Y	Y	Y	Y	Y	Y	320.00	BLM O CL Nonsuitable DLE	N 23772	1/31/1983		
21	X	X	X	X	X	X	320.00	BLM O CL Nonsuitable DLE	N 23773	1/31/1983		
27	X	X	X	X	X	X	320.00	BLM O CL Nonsuitable DLE	N 24598	1/31/1983		
39							320.00	BLM O CL Nonsuitable DLE	N 22887	2/7/1983		
27												
34	X	X	X	X	X	X	320.00	BLM O CL Nonsuitable DLE	N 22308	2/7/1983		
26												
27												
34	X	X										
35							320.00	BLM O CL Nonsuitable DLE	N 22309	2/7/1983		
23												
26	X	X	X	X	X	X	320.00	BLM O CL Nonsuitable DLE	N 22885	2/7/1983		
23												
26							320.00	BLM O CL Nonsuitable DLE	N 22886	2/7/1983		
22												
27							320.00	BLM O CL Nonsuitable DLE	N 22888	2/7/1983		
26	X	X	X	X	X	X	320.00	BLM O CL Nonsuitable DLE	N 22906	2/7/1983		
11							320.00	BLM O CL Nonsuitable DLE	N 26245	4/26/1983		
10							320.00	BLM O CL Nonsuitable DLE	N 26247	5/5/1983		
12							320.00	BLM O CL Nonsuitable DLE	N 27096	5/5/1983		
9							320.00	BLM O CL Nonsuitable DLE	N 26805	5/5/1983		
13	X	X	X	X	X	X	320.00	BLM O CL Nonsuitable DLE	N27068	5/5/1983		
15	X	X	X	X	X	X	320.00	BLM O CL Nonsuitable DLE	N 27605	5/5/1983		
7	X	X	X	X	X	X	320.00	BLM O CL Nonsuitable DLE	N 26963	5/17/1983		
7							320.00	BLM O CL Nonsuitable DLE	N 37943	6/10/1983		
14							320.00	BLM O CL Nonsuitable DLE	N 37944	6/10/1983		
16	X	X	X	X	X	X	320.00	BLM O CL Nonsuitable DLE	N 37945	6/10/1983		
16							320.00	BLM O CL Nonsuitable DLE	N 37947	6/10/1983		
15							320.00	BLM O CL Nonsuitable DLE	N 37946	6/29/1983		
3												
4-6							51.632	R/W Res Site Characterization	N 47748	1/6/1988		
Total Studies												
Continued on page 3												

T 155
R 49E
Page 2
050

TOWNSHIP 15 SOUTH RANGE 49 EAST OF THE MOUNT DIABLO MERIDIAN, NEVADA

SECTION	SUBDIVISION																ACRES	KIND OF ENTRY -OR- PURPOSE OF ORDER	SERIAL FILE -OR- ORDER NUMBER	DATE OF ACTION	DATE POSTED	REMARKS E. G. DATE CLOSED, TERMINATED, REJECTED OR RESCINDED		
	NE 1/4				NW 1/4				SW 1/4				SE 1/4										LOTS	OTHER DESCRIPTION
	NE	NW	SW	SE	NE	NW	SW	SE	NE	NW	SW	SE	NE	NW	SW	SE								
FOR ORDERS EFFECTING DISPOSAL OR USE OF UNIDENTIFIED LANDS WITHDRAWN FOR CLASSIFICATION, MINERALS, WATER, AND/OR OTHER PUBLIC PURPOSES, AND INDIAN TREATIES, REFER TO INDEX OF MISCELLANEOUS DOCUMENTS																								
20-22																		A11	1920.00	OG Lse	N 51659	8/17/1989		Lse Eff 9/1/1989
27-29																		A11	1920.00	OG Lse	N 51660	8/17/1989		Lse Eff 9/1/1989
32-34																		A11	1920.00	OG Lse	N 51661	8/17/1989		Lse Eff 9/1/1989
35-36																		A11	1280.00	OG Lse	N 51662	8/17/1989		Lse Eff 9/1/1989
23																		A11						
25		X	X			X	X	X	X	X	X	X	X	X	X	X	X							
26																		A11	1760.00	OG Lse	N 52174	11/29/1989		Lse Eff 12/1/1989; Exp 11/30/1994
13	X	X	X	X	X	X	X	X	X	X	X	X	X	X	X	X		480.00	R&PP C1	N 49859	12/12/1988	1/22/1991	Segr 12/22/1988; CL Term 6/20/1990; Segr Term 6/20/1990	
36														X	X		W/1: 15S 50E: 16S 50E	Total 10.363	R/W A/Road	N 54740	9/18/1991		Mod 4/15/1992; Mod 4/24/1992; Rel 11/19/1992	
14			X	X			X	X									W/1							
15																X	W/1							
22	X	X	X	X										X	X	X	W/1							
27	X	X	X	X	X	X	X	X	X	X	X	X	X	X	X	X	W/1							
28									X	X	X	X	X	X	X	X	W/1							
29	X	X	X	X										X	X	X	W/1							
33																	W/1: NE 1/4 NE 1/4	26.727	R/W A/Road	N 54741	9/18/1991		Mod 10/4/1991; Mod 4/15/1992; Rel 8/20/1992	
13																	W/1: SE 1/4 SE 1/4							
24																	W/1: NE 1/4 NE 1/4	.592	R/W Power Line	N 52811	10/04/1993			
12	X		X						X		X						W/1							
13	X		X						X								W/1	16.666	R/W Rd	N 60401	6/19/1986			
																			Continued on next page					

N-050
 T-155
 R-49E
 Page 3

TOWNSHIP 15 SOUTH RANGE 49 EAST OF THE MOUNT DIABLO MERIDIAN, NEVADA

Sec	Subdivision	Other Desc	Acres	Kind of Entry	Serial or Order Num	Date of Action	Date Posted	Remarks
11 12 13 14	All; All; N2, SW, N2SE, SWSE, N2NESESE, W2NESESE, SENESESE, W2SESE, SESESE; All;	Key 16S 48E	2,555.00 Total 126,276.16	PX Segr	NVN61968	10/1/1997	10/1/1997	
13 18	The portion north of US Route 95; W2W2NW, the portion of W2W2SW north of US Route 95.			PL 106-113 Segr	NVN54086	11/29/1999	2/18/2000	
3 4 5 6	S2NW, SW, Lots 3,4; S2N2, S2, Lots 1-4; S2N2, S2, Lots 1-4; S2NE, SENW, E2SW, SE, Lots 1-7.	Key 12S 48E	Total 51,790.00	R/W Res Site Renewal	NVN47748	1/6/2001	3/20/2001	Characterization Site
11 12 13 14	All, All, All,except S2NESESE, All.		2,555	Re-Segregation of Federal Lands	NVN61968	9/17/2002	10/1/2002	Pursuant to 43 CFR 2200
23 24	All, All.		1,900.18	Segregation of Federal Lands	NVN61968	9/17/2002	10/1/2002	Pursuant to 43 CFR 2200

Table 13. T.15S. R.50E.

T.15S. R.50E.	Sections 3 through 6 inclusive
Mining Claims	None
Leasable Minerals	None
Rights-of-way –	
Lineal	Serial Register Number NVN 045546 ¹⁶ : Authorized right-of-way to Nevada Power Company, S2NW section and lots 1, 2 and 3 of Section 3 and S2NE, E2SW, NWSE of Section 4.
Monitoring Wells	None
Withdrawals	
Withdrawal to AEC	PLO 2568: Authorized Withdrawal, Atomic Energy Commission (Nevada Test Site), all of Sections 3, 4, 5 and 6. Preceding orders to PLO 2568 include EO 9337, PLO 3759, and EO 10355.

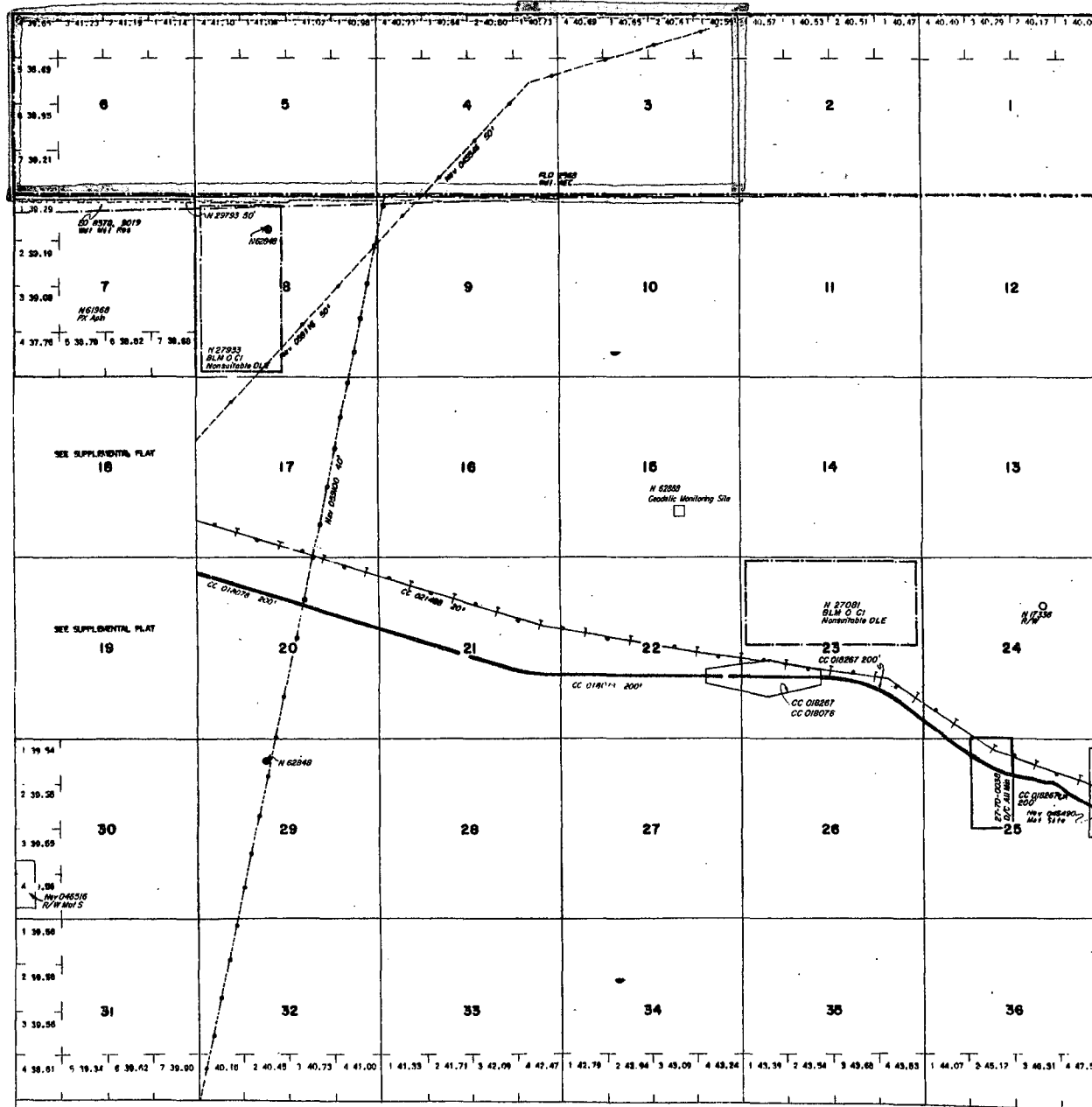
¹⁶ Encumbrance is listed on the HI as NEV 045546. Serial register pages with NEV prefixes are sometimes listed in BLM's LR2000 database as NVN references with a 0 prefix.

TOWNSHIP 15 SOUTH RANGE 50 EAST OF THE MOUNT DIABLO MERIDIAN, NEVADA

NYE COUNTY
LAS VEGAS GR DIST

STATUS OF PUBLIC DOMAIN
LAND AND MINERAL TITLES

MT PLAT



INDEX TO SEGREGATED TRACTS				
RESURVEY	ORIGINAL SURVEY			
TRACT NO	T	R	SEC	SUBDIVISION

FOR ORDERS EFFECTING DISPOSAL OR USE OF UNIDENTIFIED LANDS WITHDRAWN FOR CLASSIFICATION, MINERALS, WATER AND/OR OTHER PUBLIC PURPOSES, REFER TO INDEX OF MISCELLANEOUS DOCUMENTS.

Certain lands in Secs 18, 19 of this township are affected by unrecorded public dedications for roads and utilities due to previous small tract classifications. See the historical index for specific lands affected by small tract classifications.

N 51231 R/W Seismological Sta
Sec 13: SE1/4

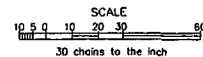
N 59945 Min Mat Sale
See 25: W1/2 W1/2, W1/2
Sec 20: E1/4, E1/2, S, W1/4

N 52523 Min Mat Sale
Sec 24: W1/2 SW1/4

N 61968 All Public Land in Section 18 Signeered from Appropriation Under the General Mining Law.

CURRENT TO	BY
10/1/02	SL
10/17/05	MS

Lat. 36°35'49.650"N
Long. 116°17'37.524"W



WARNING STATEMENT

This plat is the Bureau's Record of Title and should be used only as a graphic display of the township survey data. Records hereon do not reflect title changes which may have been effected by lateral movements of rivers or other bodies of water. Refer to the cadastral surveys for official survey information.

N 050
T. 15 S
R. 50E

TOWNSHIP 15 SOUTH RANGE 50 EAST OF THE M O U N T D I A B L O MERIDIAN, NE V A D A

SECTION	SUBDIVISION				ACRES	KIND OF ENTRY -OR- PURPOSE OF ORDER	SERIAL FILE -OR- ORDER NUMBER	DATE OF ACTION	DATE POSTED	REMARKS E. G. DATE CLOSED, TERMINATED, REJECTED OR RESCINDED
	NE 1/4	NW 1/4	SW 1/4	SE 1/4						
30						M&B: 155 49E Total 40.00	R/W Mat 5 Nev 046516	5/2/1960	3/15/1905	
24		X X	X X			160.00	Mat 5 H 48051	9/20/1989		Exp 12/19/1994
29							All			
30	X X X X X	X X	X X X X X	X X X X X	1-4	1278.20	OG Lse N 52175	11/29/1989		Lse Eff 12/1/1989; Term 12/01/1991
13				X X X X X		.057	R/W Seismological Site N 51231	5/10/1990		
31							W/I: SE 1/4 SE 1/4 155 50E			
32						Total 10.363	R/W A/Road N 54740	9/18/1991		Mod 4/15/1992; Mod 4/24/1992; Ret 11/19/1992
25		X X	X X				W/I			
26				X X		25.00	Min Mat Sale N 55945	5/15/1992		
24			X X			5.00	Min Mat Sale N 58453	6/02/1994		
							Continued on next page			

S2E
3

NV-050
T 155
R 50E
Page 3

TOWNSHIP 15 SOUTH RANGE 50 EAST OF THE MOUNT DIABLO MERIDIAN, NEVADA

Sec	Subdivision	Other Desc	Acres	Kind of Entry	Serial or Order Num	Date of Action	Date Posted	Remarks
7 18	All; Lots 6-24, 26-29, 31-33, NE, E2NW, E2W2NW, NESW, N2NENWSW, SENENWSW, SENWSW, W2SESWSW, E2NESESW, NENWSESW, NESESWSW, S2SESWSW, N2SE, N2SWSE, SWSWSE, N2SESWSW, SESESWSW, SESE.	Key 16S 48E	1,221.81 Total 126,276.16	PX Segr	NVN61968	10/1/1997	10/1/1997	
18	E2NW, E2W2NW, Portion of E2SW north of US Route 95, Portion of E2W2SW north of US Route 95. Portion of SE north of US Route 95.			PL 106-113 Segr	NVN66239	11/29/1999	2/18/2000	
18 19	SESE, E2NESWSE, E2SESWSW; Lots 8, 59, 61, 63, 65, 67, 70.		60.66	Patent	27-2002-0059	7/3/2002	7/8/2002	NVN66239
18 19	SESE, E2NESWSE, E2SESWSW; Lots 8, 59, 61, 63, 65, 67, 70.		60.66	Patent	27-2002-0059	7/18/2002		Re-Issuance of patent due to hazardous materials report.
7 18	All, Lots 6-24, 26-29, 33-41, NE, E2NW, E2W2NW, NESW, N2NENWSW, SENENWSW, SENWSW, W2SESWSW, E2NESESW, NENWSESW, SWSESWSW, N2SE, W2NESWSE, NWSWSE, NWSSESWSW.		1,172.97	Re-Segregation of Federal Lands	NVN61968	9/17/2002	10/1/2002	Pursuant of 43 CFR 2200
19	Lots 7, 9-18, 22-25, E2 Lot 26, 27-58, 60, 62, 64, 66, 68, 69, S2NE, SENW, E2SW, SE.			Segregation of Federal Lands	NVN61968	9/17/2002	10/1/2002	Pursuant of 43 CFR 2200

3. REFERENCES

3.1 DOCUMENTS CITED

Aquilina, N.C. and Nelson, R.M., Jr. 1994. *Memorandum of Agreement (MOA) between DOE Nevada Operations Office and the Yucca Mountain Site Characterization Office*. Memorandum of Agreement between the DOE Nevada Operations Office (DOE/NV) and the Yucca Mountain Site Characterization Office (YMSCO) of the Office of Civilian Radioactive Waste Management (OCRWM), both being Elements of the U.S. Department of Energy (USDOE). ACC: MOL.19950510.0055.

BLM (Bureau of Land Management) 2000. *Land Records System Guidance Document*.

Environmental Baseline File. March 1999.

MOL.20010110.0387

MOL.19981202.0508

3.2 CODES, STANDARDS, REGULATIONS, AND PROCEDURES

Executive Order 8578. 1940. *Withdrawal of Public Land for Use of the War Department as an Aerial Bombing and Gunnery Range; Nevada*. Washington, D.C.: United States of America, Office of the President. Readily available.

Executive Order 9019. 1942. *Revoking in Part and Modifying Executive Order No. 8578 of October 29, 1940, and Reserving Public Land for Use of the War Department as an Aerial Machine-Gun Range; Nevada*. Washington, D.C.: United States of America, Office of the President. Readily available.

Executive Order 9337. 1948. *Authorizing the Secretary of the Interior to Withdraw and Reserve and Reserve Lands of the Public Domain and Other Lands Owned or Controlled by the United States*. Washington, D.C.: United States of America, Office of the President. Readily available.

Executive Order 10355. 1952. *Delegating to the Secretary of the Interior the Authority of the President to Withdraw or Reserve Lands of the United States for Public Purposes*. Washington, D.C.: United States of America, Office of the President. Readily available.

National Defense Authorization Act for Fiscal Year 2000. Public Law No. 106-65. ACC: MOL.20010724.0155

National Wildlife Refuge System Administration Act of 1966. As amended. Public Law 94-223. Readily available.

Public Land Order 2568. 1961. *Transferring Land from Department of the Air Force to Atomic Energy Commission*. Washington, D.C.: U.S. Department of the Interior. ACC: NNA.19870407.0194.

Public Land Order 7653. 2005. *Withdrawal of Public Lands for the Department of Energy to Protect the Caliente Rail Corridor; Nevada*. Washington, D.C.: U.S. Department of the Interior. Readily available.

Public Law 99-606. 1986. *Withdrawals of Public Lands for Military Purposes*. Washington, D.C.: U.S. Department of the Interior. Readily available

Yucca Mountain Development Bill. Joint Resolution (Approving the Site at Yucca Mountain, Nevada, for the Development of a Repository). Public Law No. 107-200, 116 Stat. 735. Readily available.

INTENTIONALLY LEFT BLANK

APPENDIX A

LEGAL DESCRIPTION OF PROPOSED LAND WITHDRAWAL AREA

APPENDIX A

LEGAL DESCRIPTION OF PROPOSED LAND WITHDRAWAL AREA

Mount Diablo Baseline and Meridian, Nevada

T.11S, R.49E., not surveyed:

- Section 31 S1/2S1/ 2
- Section 32 S1/2S1/ 2
- Section 33 S1/2S1/ 2
- Section 34 S1/2S1/ 2
- Section 35 S1/2S1/ 2
- Section 36 S1/2S1/ 2.

T.11S. R.50E., not surveyed:

- Section 31 S1/2S1/ 2
- Section 32 S1/2S1/ 2
- Section 33 S1/2S1/ 2
- Section 34 S1/2S1/ 2
- Section 35 S1/2S1/ 2
- Section 36 S1/2S1/ 2.

T.12S. R.49E., not surveyed:

- All.

T.12S. R.50E., not surveyed

- All.

T.13S. R.48E., not surveyed

- Sections 10 through 12, inclusive
- Sections 13 through 15, inclusive
- Sections 22 through 27, inclusive
- Sections 34 through 36.

T.13S. R.49E., not surveyed:

- Sections 7 through 36, inclusive.

T.13S. R.50E., not surveyed:

- Sections 7 through 10, inclusive
- Sections 15 through 22, inclusive
- Sections 27 through 34, inclusive.

T.14S. R.48E., not surveyed:

- Sections 1 through 3, inclusive
- Sections 10 through 15, inclusive
- Sections 22 through 27, inclusive
- Section 34, exclusive of that portion south of the northern boundary of the U.S. Highway 95 right-of-way
- Section 35
- Section 36, except Patent No. 27-83-0002.

T.14S. R.49E., not surveyed:

- All.

T.14S. R.50E., not surveyed:

- Sections 3 through 10, inclusive
- Sections 15 through 22, inclusive
- Sections 27 through 34, inclusive.

T.15S. R.48E., not surveyed:

- Sections 1 through 3, exclusive of those portions south of the northern boundary of the U.S. Highway 95 right-of-way.

T.15S. R.49E., not surveyed:

- Sections 1 through 6, inclusive.

T.15S. R.50E., not surveyed:

- Sections 3 through 6, inclusive.

APPENDIX B

MAP SYMBOLS AND ABBREVIATIONS FOR LAND STATUS RECORDS

ABBREVIATIONS USED ON LAND STATUS RECORDS

ABBREVIATIONS USED ON LAND STATUS RECORDS

A	Acre, acres
Acq	Acquired
Adm S	Administrative Site
Admin	Administration, administered
AEC	Atomic Energy Commission
Agri	Agriculture
Allot	Allotment
Amdt	Amendment
ANS	Air Navigation Site
ApIn	Application
Appvd	Approved
Arpt	Airport
Assign	Assign, assigned, assignment
Auth	Authorized, authorization
Bdrs	Boundaries
Bdy	Boundary
Ben	Bentonite
BLA	Bureau of Indian Affairs
Blk	Block
BLM	Bureau of Land Management
BLM O	Bureau of Land Management Order
BPA	Bonneville Power Administration
BR	Bureau of Reclamation
Cad	Cadastral
Canc	Cancel, cancelled
CBWR	Coos Bay Wagon Road
CDI	Control Document Index
CE	Cash Entry
Cert	Certificate
Chg	Change
Cl	Classification
C of E	Corps of Engineers
Comm S	Communication Site
Consol	Consolidate, consolidated
Cong	Congress
C/T	Color of Title
Cur	Curative
DC	Donation Claim
LD/C	Ditches & Canals
Def	Deficiency, deficiencies

Dept	Department
Des	Designate, designated, designation
Det	Determination
DLE	Desert Land Entry
DM O	District Manager Order
Doc	Document
E	East
Enlgmt	Enlargement
EO	Executive Order
Esmt	Easement
Esmts	Easements
Excl	Exclude, excludes, excluded
Exp	Expire, expires, expired
Ext	Extend, extends, extended
FC	Final Certificate
FERC	Federal Energy Regulatory Commission
FERC O	Federal Energy Regulatory Commission Order
FFMC	Federal Farm Mortgage Corporation
FHA	Farmers Home Administration
FLS	Forest Lieu Selection
Fm U	Farm Unit
FPA	Federal Power Act
FPC	Federal Power Commission
FR	Federal Register
Frac	Fraction, fractional
FRC	Federal Record Center
FUP	Free Use Permit
FWS	Fish & Wildlife Service
FX	Forest Exchange
Geo	Geothermal resources
Geol	Geological
GLO	General Land Office
GLO O	General Land Office Order
GSA	General Services Administration
Hdqtrs	Headquarters
HE	Homestead Entry
HES	Homestead Entry Survey
HI	Historical Index
Hwy	Highway
IA	Indian Allotment
IBLA	Interior Board of Land Appeals

ABBREVIATIONS USED ON LAND STATUS RECORDS (CONTINUED)

IL	Indemnity List	MTF	Master Title Plat
IL Base	Indemnity List Base Lands	Multi Use	Multiple Use
Incl	Inclusive	N	North
Ind Res	Indian Reservation	Nat	National
Ind Tr	Indian Trust	NC	Non-competitive
Int	Interest	NE	Northeast
Intpr	Interpretation	NF	National Forest
		No	Number
Juris	Jurisdiction	NOE	Not Open to Entry
		NP	National Park
KGRA	Known Geothermal Resource Area	NPS	National Park Service
KGS	Known Geological Structure	NW	Northwest
		NWR	National Wildlife Refuge
Lat	Latitude	O	Order
LD	Land Decision	O&C	Oregon & California Railroad
LH	Light House	OE	Open to Entry
Lic	License	OG	Oil & gas
LO	Land Office	Oper	Operation
Loc	Location, locatable		
Long	Longitude	Par	Parcel
LS	Lieu Selection	Pat	Patent
Labl	Leaseable	PD	Public Domain
Lse	Lease	Per	Permit
Ltr	Letter	Pho	Phosphate
LU	Land Utilization	PL	Public Law
		PLO	Public Land Order
Mat S	Material Site	PLS	Public Land Sale
M&B	Mates & Bounds	Pot	Potassium
MC	Mineral Certificate	Proc	Proclamation
ME	Mineral Entry	Proj	Project
Mer	Meridian	Prop	Proposed
Mgmt	Management	PS	Public Sale
Mil Res	Military Reservation	Pur	Purchase
Mil RG	Military Road Grant	Pwr	Power
Mil WR	Military Wagon Road	PW Res	Public Water Reserve
Min	Minerals	Pwr S	Power Site
Misc	Miscellaneous	PX	Private Exchange
ML	Mineral Location		
MMS	Mineral Management Service	QCD	Quitclaim Deed
MOA	Mineral Occupancy Act		
Mod	Modification	R	Range
Mon	Monument	RA	Resource Area
MS	Mineral Survey	Rcpl	Reciprocal
Mt	Mount	Rd	Road
Mtn	Mountain		

ABBREVIATIONS USED ON LAND STATUS RECORDS (CONTINUED)

ADDITIONAL ABBREVIATIONS

Act of Cong	Act of Congress	MM	Mineral Monument
AHE	Additional Homestead Entry	NOL	Not Open to Lease
All Min	All Minerals	NOM	Not Open to Mining
Approp	Appropriation, Appropriated, Appropriate	OS	Oil Shale
AV Lse	Aviation Lease	Prot Wdl	Protective Withdrawal
CC	Case Certificate	PU	Public Use
CFR	Code of Federal Regulations	PX	Public Exchange
Comm P	Community Pit	Recl Wdl	Reclamation Withdrawal
Comp OG Req	Competitive Oil & Gas Request	Re-cl	Reclassified
Condemn	Condemnation	Rec Lea	Recreation Lease
CRE	Credit Entry	Resc	Rescind, Rescinded
EHE	Enlarged Homestead Entry	Rfg	Refuge
FAA	Federal Aviation Administration	RS	Revised Statutes
Frac Int Pat	Fractional Interest Patent	Si	Silver
Gd	Gold	ST Lease	Small Tract Lease
Ind Fee	Indian Fee	STS	Small Tract Sale
Ind Hd Tr Pt	Indian Homestead Trust Patent	Trep	Trespass
ID	Interior Decisions	Unapprop	Unappropriated
IS	Indemnity Selection	Undgd	Underground
IT	Isolated Tract	USAF	United States Air Force
ILD	Interior Land Decisions	USDA	United States Department of Agriculture
LM	Location Monument	USDI	United States Department of the Interior
MCOA, MOA	Mining Claim Occupancy Act	USS	United States Survey
MDM	Mount Diablo Meridian	WR	Water Rights
Mill S	Millsite	W/I	Within
		W/O	Without

ABBREVIATIONS USED ON LAND STATUS RECORDS (CONTINUED)

Recd	Received	Subj	Subject
Recl	Reclamation	Suppl	Supplement, supplemental
Recon	Reconveyed (by exchange)	Sur	Survey, surveyed
Rej	Rejected	Sus	Suspend, suspended
Rel	Relinquished, relinquishment	SW	Southwest
Res	Reserve, reserved, reservation	SX	State Exchange
Recs	Rescind, rescinded		
Rest	Restored, restoration	T	Township
Resvr	Reservoir	Tel	Telephone
Rev	Revoke, revoked	Teleg	Telegraph
Rgr Sta	Ranger Station	Temp	Temporary
RHE	Reclamation Homestead Entry	Term	Terminate, terminated
RI	Range Improvement	Thru	Through
Rmks	Remarks	Tns	Townsite
R&PP	Recreation and Public Purposes	Tntb	Timber
RR	Railroad	Tp	Township
RRG	Railroad Grant	Tps	Townships
RRIS	Railroad Indemnity Selection	Tr	Tract
RRLS	Railroad Lieu Selection	Trans	Transmission
Rstd	Restricted	Trf	Transfer
Rvst	Revested	Trfd	Transferred
R/W	Right-of-Way	TUP	Temporary Use Permit
Ry	Railway		
		UA	Unit Agreement
S	South	Und	Undefined
SD O	State Director Order	Undet	Undetermined
SD Wdl	Stock Driveway Withdrawal	Undiv	Undivided
SE	Southeast	Unsur	Unsurveyed
Sec	Section	US	United States
Sec Agri	Secretary of Agriculture	USBR	United States Bureau of Reclamation
Sec Int	Secretary of Interior	USC	United States Code
Segr	Segregate, segregated, segregation	USFS	United States Forest Service
Sel	Selected, selection	USGS	United States Geological Service
SG	School Grant		
SIM	Simultaneous (drawing)	vs	Versus
SLUP	Special Land Use Permit		
SO	Secretary Order	W	West
Sod	Sodium	WD	Warranty Deed
SRHE	Stock Raising Homestead Entry	Wdl	Withdrawal
SRP	Serial Register Page	Wdn	Withdrawn
SS	State Selection	WM	Willamette Meridian
ST	Small Tract	WP	Water Power
Stat	Statute	WS	Watershed
Stats	Statutes		
Str	Structure	X	Exchange
Subdiv	Subdivision		

APPENDIX C
SERIAL REGISTER PAGES

**DEPARTMENT OF THE INTERIOR
BUREAU OF LAND MANAGEMENT
CASE RECORDATION
(MASS) Serial Register Page**

RunDate/Time: 08/18/07 01:20 PM

Page 64 of 72

01 08-06-1956;070STAT1069.
Case Type 289160: ROW-ISSUED BY AEC
Commodity 970: OTHER ENERGY FACILITIES
Case Disposition: AUTHORIZED

**Total Acres
219.635**

**Serial Number
NVN--- 0 045546**

Name & Address

Serial Number: NVN--- 0 045546

Name & Address	PO BOX	CITY	Holder/Billee	Int Rel % Interest
NV POWER CO	98910	LAS VEGAS NV 89151	HOLDER/BILLEE	100.00000000

Serial Number: NVN--- 0 045546

Mer Twp	Rng	Sec	SType	SNr	Suff	Subdivision	District/Resource Area	County	Mgmt Agency
21 0140S	0500E	035	PRO			NESE,S2S2;	LAS VEGAS FIELD OFFICE	NYE	DEPARTMENT OF ENERGY
21 0140S	0500E	036	PRO			SENE,N2S2;	LAS VEGAS FIELD OFFICE	NYE	DEPARTMENT OF ENERGY
21 0150S	0500E	002	LOT:			4;	LAS VEGAS FIELD OFFICE	NYE	DEPARTMENT OF ENERGY
21 0150S	0500E	003	ALIC			S2NW;	LAS VEGAS FIELD OFFICE	NYE	DEPARTMENT OF ENERGY
21 0150S	0500E	003	LOT:			1,2,3;	LAS VEGAS FIELD OFFICE	NYE	DEPARTMENT OF ENERGY
21 0150S	0500E	004	ALIC			S2NE,E2SW,NWSE;	LAS VEGAS FIELD OFFICE	NYE	DEPARTMENT OF ENERGY
21 0140S	0510E	027	PRO			S2N2;	LAS VEGAS FIELD OFFICE	NYE	DEPARTMENT OF ENERGY
21 0140S	0510E	028	PRO			S2,SENE;	LAS VEGAS FIELD OFFICE	NYE	DEPARTMENT OF ENERGY
21 0140S	0510E	029	PRO			S2S2;	LAS VEGAS FIELD OFFICE	NYE	DEPARTMENT OF ENERGY
21 0140S	0510E	031	PRO			N2;	LAS VEGAS FIELD OFFICE	NYE	DEPARTMENT OF ENERGY
21 0140S	0510E	032	PRO			N2NW;	LAS VEGAS FIELD OFFICE	NYE	DEPARTMENT OF ENERGY
21 0140S	0520E	031	PRO			S2NW,S2;	LAS VEGAS FIELD OFFICE	NYE	DEPARTMENT OF ENERGY
21 0140S	0520E	032	PRO			S2SW;	LAS VEGAS FIELD OFFICE	NYE	DEPARTMENT OF ENERGY

Serial Number: NVN--- 0 045546
Pending Office

Act Date	Code	Action	Action Remarks
06/11/1957	124	APLN RECD	
06/13/1957	307	ROW GRANTED-ISSUED	/A/
06/13/1957	503	LENGTH IN MILES	18.12;
06/13/1957	504	WIDTH IN FEET (TOTAL)	100;
06/13/1957	506	POWERLINE VOLTAGE (KV)	138;
06/07/1960	600	RECORDS NOTED	
01/29/2002	153	POST AUTH APLN RECD	/B/
06/21/2002	037	POST AUTH APLN WITHDRAWN	/B/
07/16/2002	974	AUTOMATED RECORD VERIF	
05/25/2007	314	RENEWAL APLN FILED	JL
06/06/2007	315	RENTAL RATE DET/ADJ	
06/11/2007	007	CX DETERMINED	\$7615.87;TERM
06/12/2007	111	RENTAL RECEIVED	
06/12/2007	308	ROW RENEWED	\$7615.87;1
12/31/2036	763	EXPIRES	

Line Nr Remarks

Serial Number: NVN--- 0 045546

0001 AUTHORIZED BY ATOMIC ENERGY COMMISSION UNDER
0002 P.L. 1006, DATED 8/6/1956.
0003 95,672.85 FT X 100 FT AERIAL 138kv CROSSING D.O.E.

**NO WARRANTY IS MADE BY BLM
FOR USE OF THE DATA FOR
PURPOSES NOT INTENDED BY BLM**

DEPARTMENT OF THE INTERIOR
BUREAU OF LAND MANAGEMENT
CASE RECORDATION
(MASS) Serial Register Page

RunDate/Time: 08/18/07 01:20 PM

Page 65 of 72

.01 08-06-1956;070STAT1069.

Total Acres
219.635

Serial Number
NVN--- 0 045546

Case Type 289160: ROW-ISSUED BY AEC

Commodity 970: OTHER ENERGY FACILITIES

Case Disposition: AUTHORIZED

0004 WITHDRAWAL, P.L. 2568, INCLUDING 41,601.75 FT BRANCH
0005 LINE TO LATHROP WELLS AND 54,071.1 FT PORTION OF LAS
0006 VEGAS-MERCURY LINE.
0007 /A/ NEW CASE TYPE REQUESTED FROM DSC.
0008 /B/AMEND TO REPLACE EXISTING 18 WOOD "H" FRAME
0009 STRUCTURES.

**DEPARTMENT OF THE INTERIOR
BUREAU OF LAND MANAGEMENT
CASE RECORDATION
(MASS) Serial Register Page**

RunDate/Time: 08/18/07 01:20 PM

Page 66 of 72

01 10-21-1976;090STAT2776;43USC1761
Case Type 285003: ROW-POWER TRAN-FLPMA
Commodity 970: OTHER ENERGY FACILITIES
Case Disposition: AUTHORIZED

Total Acres
377.900

Serial Number
NVN--- 0 066289

Name & Address

Serial Number: NVN--- 0 066289

Name & Address	PO BOX	PAHRUMP NV 89041	HOLDER	Int Rel	% Interest
VALLEY ELECTRIC ASSOCIATION	PO BOX 237	PAHRUMP NV 89041	HOLDER		100.00000000

Serial Number: NVN--- 0 066289

Mer Twp	Rng	Sec	S Typ	SNr SUFF	Subdivision	District/Resource Area	County	Mgmt Agency
21	0090S	0450E	003	ALL	ENTIRE SECTION	BATTLE MOUNTAIN FIELD OFF	NYE	BUREAU OF LAND MGMT
21	0090S	0450E	010	ALL	ENTIRE SECTION	BATTLE MOUNTAIN FIELD OFF	NYE	BUREAU OF LAND MGMT
21	0090S	0450E	011	ALL	ENTIRE SECTION	BATTLE MOUNTAIN FIELD OFF	NYE	BUREAU OF LAND MGMT
21	0090S	0450E	013	ALL	ENTIRE SECTION	BATTLE MOUNTAIN FIELD OFF	NYE	BUREAU OF LAND MGMT
21	0090S	0450E	014	ALL	ENTIRE SECTION	BATTLE MOUNTAIN FIELD OFF	NYE	BUREAU OF LAND MGMT
21	0090S	0460E	018	ALL	ENTIRE SECTION	BATTLE MOUNTAIN FIELD OFF	NYE	BUREAU OF LAND MGMT
21	0090S	0460E	019	ALL	ENTIRE SECTION	BATTLE MOUNTAIN FIELD OFF	NYE	BUREAU OF LAND MGMT
21	0090S	0460E	020	ALL	ENTIRE SECTION	BATTLE MOUNTAIN FIELD OFF	NYE	BUREAU OF LAND MGMT
21	0090S	0460E	028	ALL	ENTIRE SECTION	BATTLE MOUNTAIN FIELD OFF	NYE	BUREAU OF LAND MGMT
21	0090S	0460E	029	ALL	ENTIRE SECTION	BATTLE MOUNTAIN FIELD OFF	NYE	BUREAU OF LAND MGMT
21	0090S	0460E	033	ALL	ENTIRE SECTION	BATTLE MOUNTAIN FIELD OFF	NYE	BUREAU OF LAND MGMT
21	0090S	0460E	034	ALL	ENTIRE SECTION	BATTLE MOUNTAIN FIELD OFF	NYE	BUREAU OF LAND MGMT
21	0090S	0460E	035	ALL	ENTIRE SECTION	BATTLE MOUNTAIN FIELD OFF	NYE	BUREAU OF LAND MGMT
21	0100S	0460E	002	ALL	ENTIRE SECTION	BATTLE MOUNTAIN FIELD OFF	NYE	BUREAU OF LAND MGMT
21	0100S	0460E	010	ALL	ENTIRE SECTION	BATTLE MOUNTAIN FIELD OFF	NYE	BUREAU OF LAND MGMT
21	0100S	0460E	011	ALL	ENTIRE SECTION	BATTLE MOUNTAIN FIELD OFF	NYE	BUREAU OF LAND MGMT
21	0100S	0460E	012	ALL	ENTIRE SECTION	BATTLE MOUNTAIN FIELD OFF	NYE	BUREAU OF LAND MGMT
21	0100S	0460E	013	ALL	ENTIRE SECTION	BATTLE MOUNTAIN FIELD OFF	NYE	BUREAU OF LAND MGMT
21	0100S	0460E	024	ALL	ENTIRE SECTION	BATTLE MOUNTAIN FIELD OFF	NYE	BUREAU OF LAND MGMT
21	0100S	0460E	025	ALL	ENTIRE SECTION	BATTLE MOUNTAIN FIELD OFF	NYE	BUREAU OF LAND MGMT
21	0110S	0460E	031	ALL	ENTIRE SECTION	BATTLE MOUNTAIN FIELD OFF	NYE	BUREAU OF LAND MGMT
21	0110S	0460E	032	ALL	ENTIRE SECTION	BATTLE MOUNTAIN FIELD OFF	NYE	BUREAU OF LAND MGMT
21	0120S	0460E	006	ALL	ENTIRE SECTION	BATTLE MOUNTAIN FIELD OFF	NYE	BUREAU OF LAND MGMT
21	0120S	0460E	007	ALL	ENTIRE SECTION	BATTLE MOUNTAIN FIELD OFF	NYE	BUREAU OF LAND MGMT
21	0120S	0460E	008	ALL	ENTIRE SECTION	BATTLE MOUNTAIN FIELD OFF	NYE	BUREAU OF LAND MGMT
21	0120S	0460E	009	ALL	ENTIRE SECTION	BATTLE MOUNTAIN FIELD OFF	NYE	BUREAU OF LAND MGMT
21	0120S	0460E	010	ALL	ENTIRE SECTION	BATTLE MOUNTAIN FIELD OFF	NYE	BUREAU OF LAND MGMT
21	0120S	0460E	014	ALL	ENTIRE SECTION	BATTLE MOUNTAIN FIELD OFF	NYE	BUREAU OF LAND MGMT
21	0120S	0460E	015	ALL	ENTIRE SECTION	BATTLE MOUNTAIN FIELD OFF	NYE	BUREAU OF LAND MGMT
21	0120S	0460E	016	ALL	ENTIRE SECTION	BATTLE MOUNTAIN FIELD OFF	NYE	BUREAU OF LAND MGMT
21	0120S	0460E	017	ALL	ENTIRE SECTION	BATTLE MOUNTAIN FIELD OFF	NYE	BUREAU OF LAND MGMT
21	0120S	0460E	023	ALL	ENTIRE SECTION	BATTLE MOUNTAIN FIELD OFF	NYE	BUREAU OF LAND MGMT
21	0120S	0460E	024	ALL	ENTIRE SECTION	BATTLE MOUNTAIN FIELD OFF	NYE	BUREAU OF LAND MGMT
21	0100S	0470E	028	ALL	ENTIRE SECTION	BATTLE MOUNTAIN FIELD OFF	NYE	BUREAU OF LAND MGMT
21	0100S	0470E	030	ALL	ENTIRE SECTION	BATTLE MOUNTAIN FIELD OFF	NYE	BUREAU OF LAND MGMT
21	0100S	0470E	033	ALL	ENTIRE SECTION	BATTLE MOUNTAIN FIELD OFF	NYE	BUREAU OF LAND MGMT
21	0110S	0470E	004	ALL	ENTIRE SECTION	BATTLE MOUNTAIN FIELD OFF	NYE	BUREAU OF LAND MGMT
21	0110S	0470E	007	ALL	ENTIRE SECTION	BATTLE MOUNTAIN FIELD OFF	NYE	BUREAU OF LAND MGMT
21	0110S	0470E	009	ALL	ENTIRE SECTION	BATTLE MOUNTAIN FIELD OFF	NYE	BUREAU OF LAND MGMT

**NO WARRANTY IS MADE BY BLM
FOR USE OF THE DATA FOR
PURPOSES NOT INTENDED BY BLM**

**DEPARTMENT OF THE INTERIOR
BUREAU OF LAND MANAGEMENT
CASE RECORDATION
(MASS) Serial Register Page**

RunDate/Time: 08/18/07 01:20 PM

Page 67 of 72

01 10-21-1976;090STAT2776;43USC1761
Case Type 285003: ROW-POWER TRAN-FLPMA
Commodity 970: OTHER ENERGY FACILITIES
Case Disposition: AUTHORIZED

**Total Acres
377.900**

**Serial Number
NVN--- 0 066289**

Case ID	Disposition	Description	Field Office	Acres	Agency
21 0110S 0470E 016	ALIC	S2;	BATTLE MOUNTAIN FIELD OFF	NYE	BUREAU OF LAND MGMT
21 0110S 0470E 017	ALIC	S2;	BATTLE MOUNTAIN FIELD OFF	NYE	BUREAU OF LAND MGMT
21 0110S 0470E 022	ALL	ENTIRE SECTION	BATTLE MOUNTAIN FIELD OFF	NYE	BUREAU OF LAND MGMT
21 0120S 0470E 006	ALIC	SESE;	BATTLE MOUNTAIN FIELD OFF	NYE	BUREAU OF LAND MGMT
21 0120S 0470E 006	RSD	SESWS;	BATTLE MOUNTAIN FIELD OFF	NYE	BUREAU OF LAND MGMT
21 0120S 0470E 018	ALIC	W2E2;	BATTLE MOUNTAIN FIELD OFF	NYE	BUREAU OF LAND MGMT
21 0120S 0470E 019	ALIC	NENE;	BATTLE MOUNTAIN FIELD OFF	NYE	BUREAU OF LAND MGMT
21 0120S 0470E 019	RSD	NESWS;	BATTLE MOUNTAIN FIELD OFF	NYE	BUREAU OF LAND MGMT
21 0120S 0470E 030	ALIC	W2E2;	BATTLE MOUNTAIN FIELD OFF	NYE	BUREAU OF LAND MGMT
21 0120S 0470E 031	ALIC	W2NE,E2SE,NWSE;	BATTLE MOUNTAIN FIELD OFF	NYE	BUREAU OF LAND MGMT
21 0130S 0470E 023	ALL	ENTIRE SECTION	LAS VEGAS FIELD OFFICE	NYE	BUREAU OF LAND MGMT
21 0130S 0470E 026	ALL	ENTIRE SECTION	LAS VEGAS FIELD OFFICE	NYE	BUREAU OF LAND MGMT
21 0130S 0470E 035	ALL	ENTIRE SECTION	LAS VEGAS FIELD OFFICE	NYE	BUREAU OF LAND MGMT
21 0130S 0470E 036	ALL	ENTIRE SECTION	LAS VEGAS FIELD OFFICE	NYE	BUREAU OF LAND MGMT
21 0140S 0470E 010	ALL	ENTIRE SECTION	LAS VEGAS FIELD OFFICE	NYE	BUREAU OF LAND MGMT
21 0140S 0470E 011	ALL	ENTIRE SECTION	LAS VEGAS FIELD OFFICE	NYE	BUREAU OF LAND MGMT
21 0140S 0470E 013	ALL	ENTIRE SECTION	LAS VEGAS FIELD OFFICE	NYE	BUREAU OF LAND MGMT
21 0140S 0470E 014	ALL	ENTIRE SECTION	LAS VEGAS FIELD OFFICE	NYE	BUREAU OF LAND MGMT
21 0140S 0470E 024	ALL	ENTIRE SECTION	LAS VEGAS FIELD OFFICE	NYE	BUREAU OF LAND MGMT
21 0140S 0480E 019	ALL	ENTIRE SECTION	LAS VEGAS FIELD OFFICE	NYE	BUREAU OF LAND MGMT
21 0140S 0480E 029	ALL	ENTIRE SECTION	LAS VEGAS FIELD OFFICE	NYE	BUREAU OF LAND MGMT
21 0140S 0480E 030	ALL	ENTIRE SECTION	LAS VEGAS FIELD OFFICE	NYE	BUREAU OF LAND MGMT
21 0140S 0480E 032	ALL	ENTIRE SECTION	LAS VEGAS FIELD OFFICE	NYE	BUREAU OF LAND MGMT
21 0140S 0480E 033	ALL	ENTIRE SECTION	LAS VEGAS FIELD OFFICE	NYE	BUREAU OF LAND MGMT
21 0140S 0480E 034	ALL	ENTIRE SECTION	LAS VEGAS FIELD OFFICE	NYE	BUREAU OF LAND MGMT
21 0150S 0480E 001	ALL	ENTIRE SECTION	LAS VEGAS FIELD OFFICE	NYE	BUREAU OF LAND MGMT
21 0150S 0480E 002	ALL	ENTIRE SECTION	LAS VEGAS FIELD OFFICE	NYE	BUREAU OF LAND MGMT
21 0150S 0480E 003	ALL	ENTIRE SECTION	LAS VEGAS FIELD OFFICE	NYE	BUREAU OF LAND MGMT
21 0150S 0480E 012	ALL	ENTIRE SECTION	LAS VEGAS FIELD OFFICE	NYE	BUREAU OF LAND MGMT
21 0150S 0480E 013	ALL	ENTIRE SECTION	LAS VEGAS FIELD OFFICE	NYE	BUREAU OF LAND MGMT
21 0150S 0480E 024	ALL	ENTIRE SECTION	LAS VEGAS FIELD OFFICE	NYE	BUREAU OF LAND MGMT
21 0150S 0480E 025	ALL	ENTIRE SECTION	LAS VEGAS FIELD OFFICE	NYE	BUREAU OF LAND MGMT
21 0150S 0480E 036	ALL	ENTIRE SECTION	LAS VEGAS FIELD OFFICE	NYE	BUREAU OF LAND MGMT
21 0160S 0480E 001	ALL	ENTIRE SECTION	LAS VEGAS FIELD OFFICE	NYE	BUREAU OF LAND MGMT
21 0160S 0480E 002	ALL	ENTIRE SECTION	LAS VEGAS FIELD OFFICE	NYE	BUREAU OF LAND MGMT
21 0160S 0480E 003	ALL	ENTIRE SECTION	LAS VEGAS FIELD OFFICE	NYE	BUREAU OF LAND MGMT
21 0160S 0480E 005	ALL	ENTIRE SECTION	LAS VEGAS FIELD OFFICE	NYE	BUREAU OF LAND MGMT
21 0160S 0480E 006	ALL	ENTIRE SECTION	LAS VEGAS FIELD OFFICE	NYE	BUREAU OF LAND MGMT
21 0160S 0480E 011	ALL	ENTIRE SECTION	LAS VEGAS FIELD OFFICE	NYE	BUREAU OF LAND MGMT
21 0160S 0480E 013	ALL	ENTIRE SECTION	LAS VEGAS FIELD OFFICE	NYE	BUREAU OF LAND MGMT
21 0160S 0480E 015	ALL	ENTIRE SECTION	LAS VEGAS FIELD OFFICE	NYE	BUREAU OF LAND MGMT
21 0160S 0480E 016	ALL	ENTIRE SECTION	LAS VEGAS FIELD OFFICE	NYE	BUREAU OF LAND MGMT
21 0160S 0480E 017	ALL	ENTIRE SECTION	LAS VEGAS FIELD OFFICE	NYE	BUREAU OF LAND MGMT
21 0160S 0480E 018	ALL	ENTIRE SECTION	LAS VEGAS FIELD OFFICE	NYE	BUREAU OF LAND MGMT
21 0160S 0480E 019	ALL	ENTIRE SECTION	LAS VEGAS FIELD OFFICE	NYE	BUREAU OF LAND MGMT
21 0160S 0480E 020	ALL	ENTIRE SECTION	LAS VEGAS FIELD OFFICE	NYE	BUREAU OF LAND MGMT

**NO WARRANTY IS MADE BY BLM
FOR USE OF THE DATA FOR
PURPOSES NOT INTENDED BY BLM**

**DEPARTMENT OF THE INTERIOR
BUREAU OF LAND MANAGEMENT
CASE RECORDATION
(MASS) Serial Register Page**

RunDate/Time: 08/18/07 01:20 PM

Page 68 of 72

01 10-21-1976;090STAT2776;43USC1761

**Total Acres
377.900**

**Serial Number
NVN--- 0 066289**

**Case Type 285003: ROW-POWER TRAN-FLPMA
Commodity 970: OTHER ENERGY FACILITIES
Case Disposition: AUTHORIZED**

Section ID	Disposition	Description	Field Office	Acres	Serial Number
21 0150S 0490E 031	ALL	ENTIRE SECTION	LAS VEGAS FIELD OFFICE	NYE	BUREAU OF LAND MGMT
21 0150S 0490E 032	ALL	ENTIRE SECTION	LAS VEGAS FIELD OFFICE	NYE	BUREAU OF LAND MGMT
21 0160S 0490E 001	ALL	ENTIRE SECTION	LAS VEGAS FIELD OFFICE	NYE	BUREAU OF LAND MGMT
21 0160S 0490E 002	ALL	ENTIRE SECTION	LAS VEGAS FIELD OFFICE	NYE	BUREAU OF LAND MGMT
21 0160S 0490E 003	ALL	ENTIRE SECTION	LAS VEGAS FIELD OFFICE	NYE	BUREAU OF LAND MGMT
21 0160S 0490E 004	ALL	ENTIRE SECTION	LAS VEGAS FIELD OFFICE	NYE	BUREAU OF LAND MGMT
21 0160S 0490E 005	ALL	ENTIRE SECTION	LAS VEGAS FIELD OFFICE	NYE	BUREAU OF LAND MGMT
21 0160S 0490E 006	ALL	ENTIRE SECTION	LAS VEGAS FIELD OFFICE	NYE	BUREAU OF LAND MGMT
21 0160S 0490E 008	ALL	ENTIRE SECTION	LAS VEGAS FIELD OFFICE	NYE	BUREAU OF LAND MGMT
21 0160S 0490E 013	ALL	ENTIRE SECTION	LAS VEGAS FIELD OFFICE	NYE	BUREAU OF LAND MGMT
21 0160S 0490E 014	ALL	ENTIRE SECTION	LAS VEGAS FIELD OFFICE	NYE	BUREAU OF LAND MGMT
21 0160S 0490E 015	ALL	ENTIRE SECTION	LAS VEGAS FIELD OFFICE	NYE	BUREAU OF LAND MGMT
21 0160S 0490E 016	ALL	ENTIRE SECTION	LAS VEGAS FIELD OFFICE	NYE	BUREAU OF LAND MGMT
21 0160S 0490E 017	ALL	ENTIRE SECTION	LAS VEGAS FIELD OFFICE	NYE	BUREAU OF LAND MGMT
21 0160S 0490E 023	ALL	ENTIRE SECTION	LAS VEGAS FIELD OFFICE	NYE	BUREAU OF LAND MGMT
21 0160S 0490E 025	ALL	ENTIRE SECTION	LAS VEGAS FIELD OFFICE	NYE	BUREAU OF LAND MGMT
21 0160S 0490E 026	ALL	ENTIRE SECTION	LAS VEGAS FIELD OFFICE	NYE	BUREAU OF LAND MGMT
21 0160S 0490E 027	ALL	ENTIRE SECTION	LAS VEGAS FIELD OFFICE	NYE	BUREAU OF LAND MGMT
21 0160S 0490E 028	ALL	ENTIRE SECTION	LAS VEGAS FIELD OFFICE	NYE	BUREAU OF LAND MGMT
21 0160S 0490E 029	ALL	ENTIRE SECTION	LAS VEGAS FIELD OFFICE	NYE	BUREAU OF LAND MGMT
21 0160S 0490E 032	ALL	ENTIRE SECTION	LAS VEGAS FIELD OFFICE	NYE	BUREAU OF LAND MGMT
21 0160S 0490E 036	ALL	ENTIRE SECTION	LAS VEGAS FIELD OFFICE	NYE	BUREAU OF LAND MGMT
21 0170S 0490E 002	RSD	S2S2SWSW;	LAS VEGAS FIELD OFFICE	NYE	BUREAU OF LAND MGMT
21 0170S 0490E 003	RSD	S2S2SW;	LAS VEGAS FIELD OFFICE	NYE	BUREAU OF LAND MGMT
21 0170S 0490E 004	RSD	S2S2SW;	LAS VEGAS FIELD OFFICE	NYE	BUREAU OF LAND MGMT
21 0170S 0490E 005	ALL	ENTIRE SECTION	LAS VEGAS FIELD OFFICE	NYE	BUREAU OF LAND MGMT
21 0170S 0490E 006	ALL	ENTIRE SECTION	LAS VEGAS FIELD OFFICE	NYE	BUREAU OF LAND MGMT
21 0170S 0490E 008	ALL	ENTIRE SECTION	LAS VEGAS FIELD OFFICE	NYE	BUREAU OF LAND MGMT
21 0170S 0490E 014	ALL	ENTIRE SECTION	LAS VEGAS FIELD OFFICE	NYE	BUREAU OF LAND MGMT
21 0170S 0490E 015	ALL	ENTIRE SECTION	LAS VEGAS FIELD OFFICE	NYE	BUREAU OF LAND MGMT
21 0170S 0490E 016	ALL	ENTIRE SECTION	LAS VEGAS FIELD OFFICE	NYE	BUREAU OF LAND MGMT
21 0170S 0490E 017	ALL	ENTIRE SECTION	LAS VEGAS FIELD OFFICE	NYE	BUREAU OF LAND MGMT
21 0170S 0490E 023	ALL	ENTIRE SECTION	LAS VEGAS FIELD OFFICE	NYE	BUREAU OF LAND MGMT
21 0170S 0490E 026	ALL	ENTIRE SECTION	LAS VEGAS FIELD OFFICE	NYE	BUREAU OF LAND MGMT
21 0170S 0490E 035	ALL	ENTIRE SECTION	LAS VEGAS FIELD OFFICE	NYE	BUREAU OF LAND MGMT
21 0180S 0490E 002	ALL	ENTIRE SECTION	LAS VEGAS FIELD OFFICE	NYE	BUREAU OF LAND MGMT
21 0160S 0500E 029	ALL	ENTIRE SECTION	LAS VEGAS FIELD OFFICE	NYE	BUREAU OF LAND MGMT
21 0160S 0500E 031	ALL	ENTIRE SECTION	LAS VEGAS FIELD OFFICE	NYE	BUREAU OF LAND MGMT
21 0160S 0500E 032	ALL	ENTIRE SECTION	LAS VEGAS FIELD OFFICE	NYE	BUREAU OF LAND MGMT
21 0160S 0500E 033	ALL	ENTIRE SECTION	LAS VEGAS FIELD OFFICE	NYE	BUREAU OF LAND MGMT
21 0160S 0500E 034	ALL	ENTIRE SECTION	LAS VEGAS FIELD OFFICE	NYE	BUREAU OF LAND MGMT
21 0160S 0500E 035	ALL	ENTIRE SECTION	LAS VEGAS FIELD OFFICE	NYE	BUREAU OF LAND MGMT
21 0160S 0500E 036	ALL	ENTIRE SECTION	LAS VEGAS FIELD OFFICE	NYE	BUREAU OF LAND MGMT
21 0170S 0500E 004	ALL	ENTIRE SECTION	LAS VEGAS FIELD OFFICE	NYE	BUREAU OF LAND MGMT
21 0170S 0500E 009	ALL	ENTIRE SECTION	LAS VEGAS FIELD OFFICE	NYE	BUREAU OF LAND MGMT
21 0170S 0500E 016	ALL	ENTIRE SECTION	LAS VEGAS FIELD OFFICE	NYE	BUREAU OF LAND MGMT

**NO WARRANTY IS MADE BY BLM
FOR USE OF THE DATA FOR
PURPOSES NOT INTENDED BY BLM**

**DEPARTMENT OF THE INTERIOR
BUREAU OF LAND MANAGEMENT
CASE RECORDATION
(MASS) Serial Register Page**

RunDate/Time: 08/18/07 01:20 PM

Page 69 of 72

01 10-21-1976;090STAT2776;43USC1761
Case Type 285003: ROW-POWER TRAN-FLPMA
Commodity 970: OTHER ENERGY FACILITIES
Case Disposition: AUTHORIZED

Total Acres
377.900

Serial Number
NVN--- 0 066289

Section ID	Disposition	Description	Office	Acres	Serial Number
21 0170S 0500E 028	ALL	ENTIRE SECTION	LAS VEGAS FIELD OFFICE	NYE	BUREAU OF LAND MGMT
21 0170S 0500E 033	ALL	ENTIRE SECTION	LAS VEGAS FIELD OFFICE	NYE	BUREAU OF LAND MGMT
21 0170S 0500E 034	ALL	ENTIRE SECTION	LAS VEGAS FIELD OFFICE	NYE	BUREAU OF LAND MGMT
21 0170S 0500E 035	ALL	ENTIRE SECTION	LAS VEGAS FIELD OFFICE	NYE	BUREAU OF LAND MGMT
21 0180S 0500E 002	ALL	ENTIRE SECTION	LAS VEGAS FIELD OFFICE	NYE	BUREAU OF LAND MGMT
21 0180S 0500E 003	ALL	ENTIRE SECTION	LAS VEGAS FIELD OFFICE	NYE	BUREAU OF LAND MGMT
21 0180S 0500E 011	ALL	ENTIRE SECTION	LAS VEGAS FIELD OFFICE	NYE	BUREAU OF LAND MGMT
21 0180S 0500E 013	ALL	ENTIRE SECTION	LAS VEGAS FIELD OFFICE	NYE	BUREAU OF LAND MGMT
21 0180S 0500E 014	ALL	ENTIRE SECTION	LAS VEGAS FIELD OFFICE	NYE	BUREAU OF LAND MGMT
21 0180S 0500E 023	ALL	ENTIRE SECTION	LAS VEGAS FIELD OFFICE	NYE	BUREAU OF LAND MGMT
21 0180S 0500E 024	ALL	ENTIRE SECTION	LAS VEGAS FIELD OFFICE	NYE	BUREAU OF LAND MGMT
21 0180S 0500E 025	ALL	ENTIRE SECTION	LAS VEGAS FIELD OFFICE	NYE	BUREAU OF LAND MGMT
21 0160S 0510E 031	ALL	ENTIRE SECTION	LAS VEGAS FIELD OFFICE	NYE	BUREAU OF LAND MGMT
21 0160S 0510E 032	ALL	ENTIRE SECTION	LAS VEGAS FIELD OFFICE	NYE	BUREAU OF LAND MGMT
21 0160S 0510E 033	ALL	ENTIRE SECTION	LAS VEGAS FIELD OFFICE	NYE	BUREAU OF LAND MGMT
21 0160S 0510E 034	ALL	ENTIRE SECTION	LAS VEGAS FIELD OFFICE	NYE	BUREAU OF LAND MGMT
21 0160S 0510E 035	ALL	ENTIRE SECTION	LAS VEGAS FIELD OFFICE	NYE	BUREAU OF LAND MGMT
21 0160S 0510E 036	ALL	ENTIRE SECTION	LAS VEGAS FIELD OFFICE	NYE	BUREAU OF LAND MGMT
21 0180S 0510E 030	ALL	ENTIRE SECTION	LAS VEGAS FIELD OFFICE	NYE	BUREAU OF LAND MGMT
21 0160S 0520E 031	ALL	ENTIRE SECTION	LAS VEGAS FIELD OFFICE	NYE	BUREAU OF LAND MGMT
21 0170S 0520E 006	ALL	ENTIRE SECTION	LAS VEGAS FIELD OFFICE	NYE	BUREAU OF LAND MGMT
21 0170S 0520E 007	ALL	ENTIRE SECTION	LAS VEGAS FIELD OFFICE	NYE	BUREAU OF LAND MGMT
21 0210S 0530E 014	ALL	ENTIRE SECTION	LAS VEGAS FIELD OFFICE	NYE	BUREAU OF LAND MGMT
21 0210S 0530E 036	ALL	ENTIRE SECTION	LAS VEGAS FIELD OFFICE	NYE	BUREAU OF LAND MGMT
21 0200S 0540E 029	ALL	ENTIRE SECTION	LAS VEGAS FIELD OFFICE	NYE	BUREAU OF LAND MGMT
21 0200S 0540E 032	ALL	ENTIRE SECTION	LAS VEGAS FIELD OFFICE	NYE	BUREAU OF LAND MGMT
21 0200S 0540E 033	ALL	ENTIRE SECTION	LAS VEGAS FIELD OFFICE	NYE	BUREAU OF LAND MGMT
21 0210S 0540E 012	ALL	ENTIRE SECTION	LAS VEGAS FIELD OFFICE	CLARK	BUREAU OF LAND MGMT
21 0210S 0540E 013	ALL	ENTIRE SECTION	LAS VEGAS FIELD OFFICE	CLARK	BUREAU OF LAND MGMT
21 0210S 0540E 028	ALL	ENTIRE SECTION	LAS VEGAS FIELD OFFICE	NYE	BUREAU OF LAND MGMT
21 0210S 0540E 030	ALL	ENTIRE SECTION	LAS VEGAS FIELD OFFICE	NYE	BUREAU OF LAND MGMT
21 0210S 0540E 034	ALL	ENTIRE SECTION	LAS VEGAS FIELD OFFICE	CLARK	BUREAU OF LAND MGMT
21 0210S 0540E 034	ALL	ENTIRE SECTION	LAS VEGAS FIELD OFFICE	NYE	BUREAU OF LAND MGMT
21 0220S 0540E 002	ALL	ENTIRE SECTION	LAS VEGAS FIELD OFFICE	CLARK	BUREAU OF LAND MGMT
21 0220S 0540E 003	ALL	ENTIRE SECTION	LAS VEGAS FIELD OFFICE	CLARK	BUREAU OF LAND MGMT
21 0220S 0540E 011	ALL	ENTIRE SECTION	LAS VEGAS FIELD OFFICE	CLARK	BUREAU OF LAND MGMT
21 0220S 0540E 014	ALL	ENTIRE SECTION	LAS VEGAS FIELD OFFICE	CLARK	BUREAU OF LAND MGMT
21 0220S 0540E 023	ALL	ENTIRE SECTION	LAS VEGAS FIELD OFFICE	CLARK	BUREAU OF LAND MGMT
21 0220S 0540E 024	ALL	ENTIRE SECTION	LAS VEGAS FIELD OFFICE	CLARK	BUREAU OF LAND MGMT
21 0220S 0540E 026	ALL	ENTIRE SECTION	LAS VEGAS FIELD OFFICE	CLARK	BUREAU OF LAND MGMT
21 0220S 0540E 035	ALL	ENTIRE SECTION	LAS VEGAS FIELD OFFICE	CLARK	BUREAU OF LAND MGMT
21 0230S 0540E 001	ALL	ENTIRE SECTION	LAS VEGAS FIELD OFFICE	CLARK	BUREAU OF LAND MGMT
21 0230S 0540E 002	ALL	ENTIRE SECTION	LAS VEGAS FIELD OFFICE	CLARK	BUREAU OF LAND MGMT
21 0210S 0550E 018	ALL	ENTIRE SECTION	LAS VEGAS FIELD OFFICE	CLARK	BUREAU OF LAND MGMT
21 0210S 0550E 019	ALL	ENTIRE SECTION	LAS VEGAS FIELD OFFICE	CLARK	BUREAU OF LAND MGMT
21 0210S 0550E 020	ALL	ENTIRE SECTION	LAS VEGAS FIELD OFFICE	CLARK	BUREAU OF LAND MGMT

**NO WARRANTY IS MADE BY BLM
FOR USE OF THE DATA FOR
PURPOSES NOT INTENDED BY BLM**

**DEPARTMENT OF THE INTERIOR
BUREAU OF LAND MANAGEMENT
CASE RECORDATION
(MASS) Serial Register Page**

RunDate/Time: 08/18/07 01:20 PM

Page 70 of 72

01 10-21-1976;090STAT2776;43USC1761
Case Type 285003: ROW-POWER TRAN-FLPMA
Commodity 970: OTHER ENERGY FACILITIES
Case Disposition: AUTHORIZED

**Total Acres
377.900**

**Serial Number
NVN--- 0 066289**

Section	Code	Action	Office	Agent	Agency
21 0210S 0550E 021	ALL	ENTIRE SECTION	LAS VEGAS FIELD OFFICE	CLARK	BUREAU OF LAND MGMT
21 0210S 0550E 027	ALL	ENTIRE SECTION	LAS VEGAS FIELD OFFICE	CLARK	BUREAU OF LAND MGMT
21 0210S 0550E 028	ALL	ENTIRE SECTION	LAS VEGAS FIELD OFFICE	CLARK	BUREAU OF LAND MGMT
21 0210S 0550E 029	ALL	ENTIRE SECTION	LAS VEGAS FIELD OFFICE	CLARK	BUREAU OF LAND MGMT
21 0210S 0550E 034	ALL	ENTIRE SECTION	LAS VEGAS FIELD OFFICE	CLARK	BUREAU OF LAND MGMT
21 0210S 0550E 035	ALL	ENTIRE SECTION	LAS VEGAS FIELD OFFICE	CLARK	BUREAU OF LAND MGMT
21 0220S 0550E 001	ALL	ENTIRE SECTION	LAS VEGAS FIELD OFFICE	CLARK	BUREAU OF LAND MGMT
21 0220S 0550E 002	ALL	ENTIRE SECTION	LAS VEGAS FIELD OFFICE	CLARK	BUREAU OF LAND MGMT
21 0220S 0550E 012	ALL	ENTIRE SECTION	LAS VEGAS FIELD OFFICE	CLARK	BUREAU OF LAND MGMT
21 0220S 0560E 006	ALL	ENTIRE SECTION	LAS VEGAS FIELD OFFICE	CLARK	BUREAU OF LAND MGMT
21 0220S 0560E 007	ALL	ENTIRE SECTION	LAS VEGAS FIELD OFFICE	CLARK	BUREAU OF LAND MGMT
21 0220S 0560E 008	ALL	ENTIRE SECTION	LAS VEGAS FIELD OFFICE	CLARK	BUREAU OF LAND MGMT
21 0220S 0560E 016	ALL	ENTIRE SECTION	LAS VEGAS FIELD OFFICE	CLARK	BUREAU OF LAND MGMT
21 0220S 0560E 017	ALL	ENTIRE SECTION	LAS VEGAS FIELD OFFICE	CLARK	BUREAU OF LAND MGMT
21 0220S 0560E 021	ALL	ENTIRE SECTION	LAS VEGAS FIELD OFFICE	CLARK	BUREAU OF LAND MGMT
21 0220S 0560E 022	ALL	ENTIRE SECTION	LAS VEGAS FIELD OFFICE	CLARK	BUREAU OF LAND MGMT
21 0220S 0560E 023	ALL	ENTIRE SECTION	LAS VEGAS FIELD OFFICE	CLARK	BUREAU OF LAND MGMT
21 0220S 0560E 025	ALL	ENTIRE SECTION	LAS VEGAS FIELD OFFICE	CLARK	BUREAU OF LAND MGMT
21 0220S 0560E 026	ALL	ENTIRE SECTION	LAS VEGAS FIELD OFFICE	CLARK	BUREAU OF LAND MGMT
21 0220S 0570E 028	ALL	ENTIRE SECTION	LAS VEGAS FIELD OFFICE	CLARK	BUREAU OF LAND MGMT
21 0220S 0570E 029	ALL	ENTIRE SECTION	LAS VEGAS FIELD OFFICE	CLARK	BUREAU OF LAND MGMT
21 0220S 0570E 030	ALL	ENTIRE SECTION	LAS VEGAS FIELD OFFICE	CLARK	BUREAU OF LAND MGMT

Relinquished/Withdrawn Lands

Serial Number: NVN--- 0 066289

Section	Code	Action	Office	Agent	Agency
21 0100S 0460E 710	ALL	ENTIRE SECTION	BATTLE MOUNTAIN FIELD OFF	NYE	BUREAU OF LAND
21 0110S 0470E 716	ALIQ	N2;	BATTLE MOUNTAIN FIELD OFF	NYE	BUREAU OF LAND
21 0110S 0470E 717	ALIQ	N2;	BATTLE MOUNTAIN FIELD OFF	NYE	BUREAU OF LAND
21 0120S 0470E 719	RSDL	SESWSE;	BATTLE MOUNTAIN FIELD OFF	NYE	BUREAU OF LAND
21 0210S 0540E 721	ALL	ENTIRE SECTION	LAS VEGAS FIELD OFFICE	NYE	PRIVATE LANDS

Serial Number: NVN--- 0 066289

Act Date	Code	Action	Action Remarks	Pending Office
08/11/1965	124	APLN RECD		
08/23/1966	307	ROW GRANTED-ISSUED		
08/23/1966	504	WIDTH IN FEET (TOTAL)	20;	
08/23/1966	506	POWERLINE VOLTAGE (KV)	24.9;	
08/23/1966	852	RENTAL EXEMPT		
11/18/1971	287	PROOF CONST/USE ACPT		
06/06/1988	312	RELQ (PARTIAL) FILED	/A/	
02/22/1989	304	AUTH AMENDED/MODIFIED	/A/	
02/22/1989	890	RELQ (PARTIAL) ACCEPTED	/A/	
02/24/1989	600	RECORDS NOTED		
04/26/1989	466	ADM-JURIS TRF OUT	/B/ TO USFS;	
04/26/1989	600	RECORDS NOTED		
05/16/1989	304	AUTH AMENDED/MODIFIED	/C/	
05/16/1989	466	ADM-JURIS TRF OUT	/C/ TO BTY WTR DIST;	

**NO WARRANTY IS MADE BY BLM
FOR USE OF THE DATA FOR
PURPOSES NOT INTENDED BY BLM**

**DEPARTMENT OF THE INTERIOR
BUREAU OF LAND MANAGEMENT
CASE RECORDATION
(MASS) Serial Register Page**

RunDate/Time: 08/18/07 01:20 PM

Page 71 of 72

01 10-21-1976;090STAT2776;43USC1761

**Total Acres
377.900**

**Serial Number
NVN--- 0 066289**

Case Type 285003: ROW-POWER TRAN-FLPMA

Commodity 970: OTHER ENERGY FACILITIES

Case Disposition: AUTHORIZED

06/17/1992	065	COST RECOV (MON) RECD	\$50.00;	
06/17/1992	114	AMEND/CORR APLN RECD		
06/17/1992	971	COST RECOV (PROC) RECD	\$125.00;	
07/22/1992	041	COMPL EXAM/RPT COMPLETED		
07/31/1992	950	COMPLIANCE APPROVED		
11/27/1992	153	POST AUTH APLN RECD	/D/	
12/01/1992	304	AUTH AMENDED/MODIFIED	/D/	
08/22/1996	040	COMPL EXAM/RPT RQST/INIT		DIVISION OF LANDS
03/01/1998	149	CASE RECEIVED FROM	TONOPAH FIELD STATION	
06/30/2003	153	POST AUTH APLN RECD	/E/	DIVISION OF LANDS
07/01/2003	065	COST RECOV (MON) RECD	\$50.00;1	
07/01/2003	971	COST RECOV (PROC) RECD	\$125.00;1	
08/04/2003	065	COST RECOV (MON) RECD	\$50.00;1	
08/04/2003	153	POST AUTH APLN RECD	/F/	DIVISION OF LANDS
08/04/2003	971	COST RECOV (PROC) RECD	\$125.00;1	
09/22/2003	065	COST RECOV (MON) RECD	\$50.00;1	
09/22/2003	153	POST AUTH APLN RECD	/G/	DIVISION OF LANDS
09/22/2003	971	COST RECOV (PROC) RECD	\$125.00;1	
04/19/2005	312	RELQ (PARTIAL) FILED	/H/BEATTY 4500 FEET	
04/29/2005	041	COMPL EXAM/RPT COMPLETED		
05/10/2005	890	RELQ (PARTIAL) ACCEPTED		
05/10/2005	950	COMPLIANCE APPROVED		
02/24/2006	304	AUTH AMENDED/MODIFIED	502 - .500;	
02/24/2006	466	ADM-JURIS TRF OUT	/I/	
02/24/2006	503	LENGTH IN MILES	156.66;	
01/01/9999	763	EXPIRES		

Line Nr Remarks Serial Number: NVN--- 0 066289

0001	VALLEY ELECTRIC SOUTH DISTRIBUTION LINES.
0002	/A/ RELINQ EXT TO NASA SITE. -7465.00 FT.
0003	/B/ PARTIAL TRANSFER OF JURIS TO USFS. -96442.00 FT.
0004	/C/ PATENT #27-89-0032 TO BTY WTR DIST. -660.00 FT.
0005	/D/ CONVERT TO PERPETUITY AND FROM ACT OF 3/4/1911
0006	TO FLPMA.
0007	/E/AMEND TO ADD ONE MILE OF NEW LINE ON 45'
0008	CLASS 3 POLES, T17S, R49E, SEC. 6 AND UPGRADE
0009	EXISTING 40' CLASS 5 POLES TO 45' CLASS 3 POLES.
0010	/F/AMEND FOR AN ADDITIONAL 400 FEET OF OVERHEAD
0011	24.9KV DISTRIBUTION POWERLINE - T16S, R49E,
0012	SEC 13, SWSW - .18 ACRES
0013	/G/AMEND TO UPGRADE EXISTING 35-FOOT CLASS 5 POLES
0014	AND 2/0 ASCR CONDUCTOR TO 45-FOOT CLASS 3 POLES
0015	WITH 336 ACSR CONDUCTOR AND 4/0 NEUTRAL.

**NO WARRANTY IS MADE BY BLM
FOR USE OF THE DATA FOR
PURPOSES NOT INTENDED BY BLM**

DEPARTMENT OF THE INTERIOR
BUREAU OF LAND MANAGEMENT
CASE RECORDATION
(MASS) Serial Register Page

RunDate/Time: 08/18/07 01:20 PM

Page 72 of 72

01 10-21-1976;090STAT2776;43USC1761

Case Type 285003: ROW-POWER TRAN-FLPMA

Commodity 970: OTHER ENERGY FACILITIES

Case Disposition: AUTHORIZED

Total Acres
377.900

Serial Number
NVN--- 0 066289

0016 /H/PARTIAL RELINQUISHMENT OF 14.4KV LINE LOCATED
0017 IN BEATTY, PIONEER ROAD. TO BE REPLACED BY NEW
0018 24.9KV OVERHEAD LINE OF 4500 FEET - N-79931,
0019 T. 11 S., R. 47 E., N1/2 OF SECTIONS 16 AND 17.
0020 FILE SENT TO DEANNA - LVFO PUBLIC ROOM
0021 /I/PATENT # 27-2006-0077 IN PART TO ESTATE OF LOUIE
0022 J SHARPE

**DEPARTMENT OF THE INTERIOR
BUREAU OF LAND MANAGEMENT
CASE RECORDATION
(MASS) Serial Register Page**

RunDate/Time: 08/18/07 01:19 PM

Page 1 of 72

**01 10-21-1976;090STAT2776;43USC1761
Case Type 285003: ROW-POWER TRAN-FLPMA
Commodity 970: OTHER ENERGY FACILITIES
Case Disposition: AUTHORIZED**

**Total Acres
381.700**

**Serial Number
NVN--- - 029793**

Name & Address

Serial Number: NVN--- - 029793

Int Rel % Interest

VALLEY ELECTRIC ASSOCIATION	PO BOX 237	PAHRUMP NV 89041	HOLDER	100.00000000
-----------------------------	------------	------------------	--------	--------------

Serial Number: NVN--- - 029793

Mer Twp Rng Sec	STyp SNr Suff	Subdivision	District/Resource Area	County	Mgmt Agency
21 0120S 0460E 012	ALIC	SESE;	BATTLE MOUNTAIN FIELD OFF	NYE	BUREAU OF LAND MGMT
21 0120S 0460E 013	ALIC	E2;	BATTLE MOUNTAIN FIELD OFF	NYE	BUREAU OF LAND MGMT
21 0120S 0460E 024	ALIC	E2;	BATTLE MOUNTAIN FIELD OFF	NYE	BUREAU OF LAND MGMT
21 0120S 0470E 019	LOT:	4;	BATTLE MOUNTAIN FIELD OFF	NYE	BUREAU OF LAND MGMT
21 0120S 0470E 030	MNR	E2E2SW;	BATTLE MOUNTAIN FIELD OFF	NYE	BUREAU OF LAND MGMT
21 0120S 0470E 031	ALIC	E2NW,SWNE,W2SE;	BATTLE MOUNTAIN FIELD OFF	NYE	BUREAU OF LAND MGMT
21 0130S 0470E 005	ALIC	W2SW;	LAS VEGAS FIELD OFFICE	NYE	BUREAU OF LAND MGMT
21 0130S 0470E 006	ALIC	SENE;	LAS VEGAS FIELD OFFICE	NYE	BUREAU OF LAND MGMT
21 0130S 0470E 006	LOT:	1;	LAS VEGAS FIELD OFFICE	NYE	BUREAU OF LAND MGMT
21 0130S 0470E 008	ALIC	NW,SE;	LAS VEGAS FIELD OFFICE	NYE	BUREAU OF LAND MGMT
21 0130S 0470E 008	MNR	SWSWNE;	LAS VEGAS FIELD OFFICE	NYE	BUREAU OF LAND MGMT
21 0130S 0470E 016	ALIC	NW,NESW,SE;	LAS VEGAS FIELD OFFICE	NYE	BUREAU OF LAND MGMT
21 0130S 0470E 017	MNR	NENENE;	LAS VEGAS FIELD OFFICE	NYE	BUREAU OF LAND MGMT
21 0130S 0470E 021	ALIC	NENE;	LAS VEGAS FIELD OFFICE	NYE	BUREAU OF LAND MGMT
21 0130S 0470E 022	ALIC	NW,NESW,W2SE;	LAS VEGAS FIELD OFFICE	NYE	BUREAU OF LAND MGMT
21 0130S 0470E 026	ALIC	NW,SW,W2SE;	LAS VEGAS FIELD OFFICE	NYE	BUREAU OF LAND MGMT
21 0130S 0470E 027	ALIC	NENE;	LAS VEGAS FIELD OFFICE	NYE	BUREAU OF LAND MGMT
21 0130S 0470E 035	ALIC	NE;	LAS VEGAS FIELD OFFICE	NYE	BUREAU OF LAND MGMT
21 0130S 0470E 036	ALIC	NW,SW,W2SE;	LAS VEGAS FIELD OFFICE	NYE	BUREAU OF LAND MGMT
21 0140S 0470E 009	PRO	NENE;	LAS VEGAS FIELD OFFICE	NYE	BUREAU OF LAND MGMT
21 0140S 0470E 010	PRO	NW,NESW,W2SE;	LAS VEGAS FIELD OFFICE	NYE	BUREAU OF LAND MGMT
21 0140S 0470E 014	PRO	NW,NESW,W2SE;	LAS VEGAS FIELD OFFICE	NYE	BUREAU OF LAND MGMT
21 0140S 0470E 015	PRO	NENE;	LAS VEGAS FIELD OFFICE	NYE	BUREAU OF LAND MGMT
21 0140S 0470E 023	PRO	NENE;	LAS VEGAS FIELD OFFICE	NYE	BUREAU OF LAND MGMT
21 0140S 0470E 024	PRO	NW,NESW,SE;	LAS VEGAS FIELD OFFICE	NYE	BUREAU OF LAND MGMT
21 0140S 0480E 019	PRO	SWSW;	LAS VEGAS FIELD OFFICE	NYE	BUREAU OF LAND MGMT
21 0140S 0480E 029	PRO	SW;	LAS VEGAS FIELD OFFICE	NYE	BUREAU OF LAND MGMT
21 0140S 0480E 030	PRO	N2,NESE;	LAS VEGAS FIELD OFFICE	NYE	BUREAU OF LAND MGMT
21 0140S 0480E 032	PRO	NE,NENW;	LAS VEGAS FIELD OFFICE	NYE	BUREAU OF LAND MGMT
21 0140S 0480E 033	PRO	SWNW,S2;	LAS VEGAS FIELD OFFICE	NYE	BUREAU OF LAND MGMT
21 0150S 0480E 002	PRO	S2;	LAS VEGAS FIELD OFFICE	NYE	BUREAU OF LAND MGMT
21 0150S 0480E 003	PRO	NW,S2NE,N2SE;	LAS VEGAS FIELD OFFICE	NYE	BUREAU OF LAND MGMT
21 0150S 0480E 011	PRO	NENE;	LAS VEGAS FIELD OFFICE	NYE	BUREAU OF LAND MGMT
21 0150S 0480E 012	PRO	N2;	LAS VEGAS FIELD OFFICE	NYE	BUREAU OF LAND MGMT
21 0150S 0490E 007	ALIC	N2NE,NENW;	LAS VEGAS FIELD OFFICE	NYE	BUREAU OF LAND MGMT
21 0150S 0490E 007	LOT:	1-2;	LAS VEGAS FIELD OFFICE	NYE	BUREAU OF LAND MGMT
21 0150S 0490E 008	ALIC	N2N2;	LAS VEGAS FIELD OFFICE	NYE	BUREAU OF LAND MGMT
21 0150S 0490E 009	ALIC	N2N2;	LAS VEGAS FIELD OFFICE	NYE	BUREAU OF LAND MGMT
21 0150S 0490E 010	ALIC	N2N2;	LAS VEGAS FIELD OFFICE	NYE	BUREAU OF LAND MGMT

NO WARRANTY IS MADE BY BLM
FOR USE OF THE DATA FOR
PURPOSES NOT INTENDED BY BLM

**DEPARTMENT OF THE INTERIOR
BUREAU OF LAND MANAGEMENT
CASE RECORDATION
(MASS) Serial Register Page**

RunDate/Time: 08/18/07 01:19 PM

Page 2 of 72

01 10-21-1976;090STAT2776;43USC1761

Case Type 285003: ROW-POWER TRAN-FLPMA

Commodity 970: OTHER ENERGY FACILITIES

Case Disposition: AUTHORIZED

**Total Acres
381.700**

**Serial Number
NVN--- - 029793**

Case ID	Code	Description	Office	Acres	Serial Number
21 0150S 0490E 011	ALIC	N2N2;	LAS VEGAS FIELD OFFICE	NYE	BUREAU OF LAND MGMT
21 0150S 0490E 012	ALIC	N2N2;	LAS VEGAS FIELD OFFICE	NYE	BUREAU OF LAND MGMT
21 0150S 0500E 007	LOT:	01 1;	LAS VEGAS FIELD OFFICE	NYE	DEPT OF THE AIR FORCE
21 0150S 0500E 007	LOT:	02 1;	LAS VEGAS FIELD OFFICE	NYE	DEPT OF THE AIR FORCE
21 0150S 0500E 007	RSD	01 NENE;	LAS VEGAS FIELD OFFICE	NYE	DEPT OF THE AIR FORCE
21 0150S 0500E 007	RSD	02 NENE;	LAS VEGAS FIELD OFFICE	NYE	DEPT OF THE AIR FORCE
21 0150S 0500E 007	RSD	03 NWNE;	LAS VEGAS FIELD OFFICE	NYE	DEPT OF THE AIR FORCE
21 0150S 0500E 007	RSD	04 NWNE;	LAS VEGAS FIELD OFFICE	NYE	DEPT OF THE AIR FORCE
21 0150S 0500E 007	RSD	05 NENW;	LAS VEGAS FIELD OFFICE	NYE	DEPT OF THE AIR FORCE
21 0150S 0500E 007	RSD	06 NENW;	LAS VEGAS FIELD OFFICE	NYE	DEPT OF THE AIR FORCE
21 0150S 0500E 008	ALIC	NWNE;	LAS VEGAS FIELD OFFICE	NYE	DEPT OF THE AIR FORCE
21 0150S 0500E 008	RSD	01 NENE;	LAS VEGAS FIELD OFFICE	NYE	DEPT OF THE AIR FORCE
21 0150S 0500E 008	RSD	02 NENE;	LAS VEGAS FIELD OFFICE	NYE	DEPT OF THE AIR FORCE
21 0150S 0500E 008	RSD	03 NWNE;	LAS VEGAS FIELD OFFICE	NYE	DEPT OF THE AIR FORCE
21 0150S 0500E 008	RSD	04 NWNE;	LAS VEGAS FIELD OFFICE	NYE	DEPT OF THE AIR FORCE
21 0150S 0500E 008	RSD	05 NENW;	LAS VEGAS FIELD OFFICE	NYE	DEPT OF THE AIR FORCE
21 0150S 0500E 008	RSD	07 NWNW;	LAS VEGAS FIELD OFFICE	NYE	DEPT OF THE AIR FORCE
21 0150S 0500E 008	RSD	08 NWNW;	LAS VEGAS FIELD OFFICE	NYE	DEPT OF THE AIR FORCE
21 0150S 0500E 009	ALIC	N2N2W;	LAS VEGAS FIELD OFFICE	NYE	DEPT OF THE AIR FORCE

Serial Number: NVN--- - 029793
Pending Office

Act Date	Code	Action	Action Remarks
04/14/1980	124	APLN RECD	
04/14/1980	971	COST RECOV (PROC) RECD	\$1000.00;
12/18/1980	307	ROW GRANTED-ISSUED	
12/18/1980	503	LENGTH IN MILES	31.49;
12/18/1980	504	WIDTH IN FEET (TOTAL)	100;
12/18/1980	506	POWERLINE VOLTAGE (KV)	138;
12/18/1980	971	COST RECOV (PROC) RECD	\$250.00;
12/29/1980	065	COST RECOV (MON) RECD	\$400.00;
08/23/1982	132	APPRAISAL/REAPPR APPV	\$2200.00;
11/03/1982	111	RENTAL RECEIVED	\$2200.00;12171981
11/10/1982	111	RENTAL RECEIVED	\$2200.00;12171982
12/03/1982	111	RENTAL RECEIVED	\$2200.00;12171983
12/27/1982	600	RECORDS NOTED	
12/16/1983	111	RENTAL RECEIVED	\$2200.00;12171984
02/23/1984	288	PROOF CONST/USE FILED	
04/05/1984	287	PROOF CONST/USE ACPT	
10/10/1989	312	RELQ (PARTIAL) FILED	
11/03/1989	890	RELQ (PARTIAL) ACCEPTED	
11/07/1989	600	RECORDS NOTED	
08/17/1992	153	POST AUTH APLN RECD	/A/
11/17/1992	304	AUTH AMENDED/MODIFIED	/A/
11/19/1992	974	AUTOMATED RECORD VERIF	

cam

**NO WARRANTY IS MADE BY BLM
FOR USE OF THE DATA FOR
PURPOSES NOT INTENDED BY BLM**

DEPARTMENT OF THE INTERIOR
 BUREAU OF LAND MANAGEMENT
 CASE RECORDATION
 (MASS) Serial Register Page

RunDate/Time: 08/18/07 01:20 PM

Page 3 of 72

01 10-21-1976;090STAT2776;43USC1761

Total Acres
381.700

Serial Number
NVN--- - 029793

Case Type 285003: ROW-POWER TRAN-FLPMA

Commodity 970: OTHER ENERGY FACILITIES

Case Disposition: AUTHORIZED

11/24/1992	042	CASE SENT TO	NV06337
12/18/2000	040	COMPL EXAM/RPT RQST/INIT	
03/14/2006	042	CASE SENT TO	NV065
09/25/2006	042	CASE SENT TO	NV050
01/01/9999	763	EXPIRES	

DIVISION OF NON-RENEWA

Line Nr Remarks Serial Number: NVN--- - 029793

0001	LATHROP WELLS-BEATTY TRANSMISSION LINE
0002	SWITCHING SUBSTATION (200' X 200')
0003	REA RENTAL EXEMPT
0005	/A/ REQUEST TO AMEND TO PERPETUITY

**DEPARTMENT OF THE INTERIOR
BUREAU OF LAND MANAGEMENT
CASE RECORDATION
(MASS) Serial Register Page**

RunDate/Time: 08/19/07 10:34 AM

Page 1 of 1

01 10-21-1976;090STAT2776;43USC1761
Case Type 289001: ROW-OTHER-FLPMA
Commodity 971: NON-ENERGY FACILITIES
Case Disposition: CLOSED

Total Acres
0.100

Serial Number
NVN--- - 039966

Name & Address			Serial Number: NVN--- - 039966	
			Int Rel % Interest	
DESERT RESEARCH INSTITUTE	2215 RAGGIO PKY	RENO NV 895121095	HOLDER	100.00000000

						Serial Number: NVN--- - 039966	
Mer Twp Rng Sec	STyp SNr Suff	Subdivision	District/Resource Area	County	Mgmt Agency		
21 0130S 0490E 016	PRO SE;		LAS VEGAS FIELD OFFICE	NYE	BUREAU OF LAND MGMT		

				Serial Number: NVN--- - 039966	
Act Date	Code	Action	Action Remarks	Pending Office	
09/18/1984	124	APLN RECD			
12/11/1984	241	AUTH OFFERED APPLICANT			
01/04/1985	103	ADDTL INFO RECD			
09/30/1987	114	AMEND/CORR APLN RECD			
10/15/1987	114	AMEND/CORR APLN RECD			
11/14/1988	307	ROW GRANTED-ISSUED			
03/22/1989	600	RECORDS NOTED			
10/30/1993	974	AUTOMATED RECORD VERIF		AMW	
07/12/1999	311	RELQ FILED			
07/27/1999	310	RELQ ACCEPTED			
07/27/1999	970	CASE CLOSED			
08/02/1999	042	CASE SENT TO	NSO		
07/26/2005	163	CASE SENT TO NARA	SAN/049-05-0018;		
07/26/2005	164	FRC RETRIEVAL NUMBERS	4-16/70743;		

Line Nr	Remarks	Serial Number: NVN--- - 039966
0001	RAIN GAUGE SITE - YUCCA MTN	

**DEPARTMENT OF THE INTERIOR
BUREAU OF LAND MANAGEMENT
CASE RECORDATION
(MASS) Serial Register Page**

RunDate/Time: 08/18/07 01:20 PM

Page 4 of 72

01 10-21-1976;090STAT2776;43USC1761
Case Type 281001: ROW-ROADS
Commodity 971: NON-ENERGY FACILITIES
Case Disposition: PENDING

Total Acres
6.060

Serial Number
NVN--- - 043366

Name & Address

Serial Number: NVN--- - 043366

Int Rel % Interest

ALLIED BUILDING MATERIALS	4745 MITCHELL ST	N LAS VEGAS NV 89031	HOLDER/BILLEE	100.000000000
---------------------------	------------------	----------------------	---------------	---------------

Serial Number: NVN--- - 043366

Mer Twp	Rng	Sec	S Typ	SNr Suf	Subdivision	District/Resource Area	County	Mgmt Agency
21 0150S	0480E	001	RSD	01	E2NWNENE,NWNWNENE;	LAS VEGAS FIELD OFFICE	NYE	BUREAU OF LAND MGMT
21 0150S	0480E	001	RSD	02	N2SWNENE,SWSWNENE;	LAS VEGAS FIELD OFFICE	NYE	BUREAU OF LAND MGMT
21 0150S	0480E	001	RSD	03	N2NENWNE,SWNENWNE;	LAS VEGAS FIELD OFFICE	NYE	BUREAU OF LAND MGMT
21 0150S	0480E	001	RSD	04	W2SENWNE,SESENWNE,E2SWNE;	LAS VEGAS FIELD OFFICE	NYE	BUREAU OF LAND MGMT
21 0150S	0480E	001	RSD	05	E2NWSE,NESWSE,N2SESWSWSE;	LAS VEGAS FIELD OFFICE	NYE	BUREAU OF LAND MGMT

Serial Number: NVN--- - 043366
Pending Office

Act Date	Code	Action	Action Remarks	Pending Office
03/19/1986	124	APLN RECD		
03/19/1986	971	COST RECOV (PROC) RECD	\$100.00;	
10/07/1986	111	RENTAL RECEIVED	\$25.00;	
10/07/1986	307	ROW GRANTED-ISSUED		
10/07/1986	502	LENGTH IN FEET	6600.00;	
10/07/1986	504	WIDTH IN FEET (TOTAL)	40;	
04/07/1987	600	RECORDS NOTED		
02/10/1989	315	RENTAL RATE DET/ADJ	\$16.42;	
02/15/1989	111	RENTAL RECEIVED	\$57.00;12/31/1991	
08/01/1990	379	REFUND AUTHORIZED	\$86.00;	
01/06/1992	111	RENTAL RECEIVED	\$93.00;12/31/96	
01/07/1997	111	RENTAL RECEIVED	\$103.00;12/31/2001	
11/30/2001	153	POST AUTH APLN RECD	/A/	DIVISION OF LANDS
06/11/2002	140	ASGN FILED	/B/	
07/11/2002	971	COST RECOV (PROC) RECD	\$50.00;1	
08/27/2002	974	AUTOMATED RECORD VERIF		JL
07/09/2003	111	RENTAL RECEIVED	\$112.41;1	
10/29/2003	139	ASGN APPROVED	/B/	
11/21/2003	153	POST AUTH APLN RECD	/C/	DIVISION OF LANDS
12/21/2005	111	RENTAL RECEIVED	\$923.00;12/31/2009	
03/19/2006	040	COMPL EXAM/RPT RQST/INIT		DIVISION OF LANDS
01/01/2010	097	NEXT BILLING DATE	\$103.00;	
10/06/2016	763	EXPIRES		

Serial Number: NVN--- - 043366

Line Nr	Remarks
0001	ACCESS ROAD
0002	/A/AMEND TO 8,579 LENGTH & 80 WIDTH.
0003	/B/HOLLIE O. ALLEN TO ALLIED BUILDING MATERIALS, INC

NO WARRANTY IS MADE BY BLM
FOR USE OF THE DATA FOR
PURPOSES NOT INTENDED BY BLM

DEPARTMENT OF THE INTERIOR
BUREAU OF LAND MANAGEMENT
CASE RECORDATION
(MASS) Serial Register Page

RunDate/Time: 08/18/07 01:20 PM

Page 5 of 72

01 10-21-1976;090STAT2776;43USC1761

Case Type 281001: ROW-ROADS

Commodity 971: NON-ENERGY FACILITIES

Case Disposition: PENDING

0004 /C/AMEND FOR 60 FT WIDTH

Total Acres

6.060

Serial Number

NVN--- - 043366

**DEPARTMENT OF THE INTERIOR
BUREAU OF LAND MANAGEMENT
CASE RECORDATION
(MASS) Serial Register Page**

RunDate/Time: 08/18/07 01:20 PM

Page 6 of 72

01 10-21-1976;090STAT2781;43USC1767.
Case Type 289007: ROW-OTHER FEDERAL FAC
Commodity 971: NON-ENERGY FACILITIES
Case Disposition: AUTHORIZED

Total Acres
51,790.000

Serial Number
NVN--- - 047748

Serial Number: NVN--- - 047748

Name & Address

Int Rel % Interest

DOE (OFC OF CVL RAD WST MGT)	1551 HILLSHIRE DR	LAS VEGAS NV 891346321	HOLDER	100.000000000
------------------------------	-------------------	------------------------	--------	---------------

Serial Number: NVN--- - 047748

Mer Twp Rng Sec	S Typ SNr Suff	Subdivision	District/Resource Area	County	Mgmt Agency
21 0120S 0480E 013	ALL	ENTIRE SECTION	BATTLE MOUNTAIN FIELD OFF	NYE	BUREAU OF LAND MGMT
21 0120S 0480E 025	ALL	ENTIRE SECTION	BATTLE MOUNTAIN FIELD OFF	NYE	BUREAU OF LAND MGMT
21 0120S 0480E 026	ALL	ENTIRE SECTION	BATTLE MOUNTAIN FIELD OFF	NYE	BUREAU OF LAND MGMT
21 0120S 0480E 027	ALL	ENTIRE SECTION	BATTLE MOUNTAIN FIELD OFF	NYE	BUREAU OF LAND MGMT
21 0120S 0480E 028	ALL	ENTIRE SECTION	BATTLE MOUNTAIN FIELD OFF	NYE	BUREAU OF LAND MGMT
21 0120S 0480E 029	ALL	ENTIRE SECTION	BATTLE MOUNTAIN FIELD OFF	NYE	BUREAU OF LAND MGMT
21 0120S 0480E 032	ALL	ENTIRE SECTION	BATTLE MOUNTAIN FIELD OFF	NYE	BUREAU OF LAND MGMT
21 0120S 0480E 033	ALL	ENTIRE SECTION	BATTLE MOUNTAIN FIELD OFF	NYE	BUREAU OF LAND MGMT
21 0120S 0480E 034	ALL	ENTIRE SECTION	BATTLE MOUNTAIN FIELD OFF	NYE	BUREAU OF LAND MGMT
21 0120S 0480E 035	ALL	ENTIRE SECTION	BATTLE MOUNTAIN FIELD OFF	NYE	BUREAU OF LAND MGMT
21 0120S 0480E 036	ALL	ENTIRE SECTION	BATTLE MOUNTAIN FIELD OFF	NYE	BUREAU OF LAND MGMT
21 0130S 0480E 010	ALL	ENTIRE SECTION	LAS VEGAS FIELD OFFICE	NYE	BUREAU OF LAND MGMT
21 0130S 0480E 011	ALL	ENTIRE SECTION	LAS VEGAS FIELD OFFICE	NYE	BUREAU OF LAND MGMT
21 0130S 0480E 012	ALL	ENTIRE SECTION	LAS VEGAS FIELD OFFICE	NYE	BUREAU OF LAND MGMT
21 0130S 0480E 013	ALL	ENTIRE SECTION	LAS VEGAS FIELD OFFICE	NYE	BUREAU OF LAND MGMT
21 0130S 0480E 014	ALL	ENTIRE SECTION	LAS VEGAS FIELD OFFICE	NYE	BUREAU OF LAND MGMT
21 0130S 0480E 015	ALL	ENTIRE SECTION	LAS VEGAS FIELD OFFICE	NYE	BUREAU OF LAND MGMT
21 0130S 0480E 022	ALL	ENTIRE SECTION	LAS VEGAS FIELD OFFICE	NYE	BUREAU OF LAND MGMT
21 0130S 0480E 023	ALL	ENTIRE SECTION	LAS VEGAS FIELD OFFICE	NYE	BUREAU OF LAND MGMT
21 0130S 0480E 024	ALL	ENTIRE SECTION	LAS VEGAS FIELD OFFICE	NYE	BUREAU OF LAND MGMT
21 0130S 0480E 025	ALL	ENTIRE SECTION	LAS VEGAS FIELD OFFICE	NYE	BUREAU OF LAND MGMT
21 0130S 0480E 026	ALL	ENTIRE SECTION	LAS VEGAS FIELD OFFICE	NYE	BUREAU OF LAND MGMT
21 0130S 0480E 027	ALL	ENTIRE SECTION	LAS VEGAS FIELD OFFICE	NYE	BUREAU OF LAND MGMT
21 0130S 0480E 034	ALL	ENTIRE SECTION	LAS VEGAS FIELD OFFICE	NYE	BUREAU OF LAND MGMT
21 0130S 0480E 035	ALL	ENTIRE SECTION	LAS VEGAS FIELD OFFICE	NYE	BUREAU OF LAND MGMT
21 0130S 0480E 036	ALL	ENTIRE SECTION	LAS VEGAS FIELD OFFICE	NYE	BUREAU OF LAND MGMT
21 0140S 0480E 001	ALL	ENTIRE SECTION	LAS VEGAS FIELD OFFICE	NYE	BUREAU OF LAND MGMT
21 0140S 0480E 002	ALL	ENTIRE SECTION	LAS VEGAS FIELD OFFICE	NYE	BUREAU OF LAND MGMT
21 0140S 0480E 003	ALL	ENTIRE SECTION	LAS VEGAS FIELD OFFICE	NYE	BUREAU OF LAND MGMT
21 0140S 0480E 010	ALL	ENTIRE SECTION	LAS VEGAS FIELD OFFICE	NYE	BUREAU OF LAND MGMT
21 0140S 0480E 011	ALL	ENTIRE SECTION	LAS VEGAS FIELD OFFICE	NYE	BUREAU OF LAND MGMT
21 0140S 0480E 012	ALL	ENTIRE SECTION	LAS VEGAS FIELD OFFICE	NYE	BUREAU OF LAND MGMT
21 0140S 0480E 013	ALL	ENTIRE SECTION	LAS VEGAS FIELD OFFICE	NYE	BUREAU OF LAND MGMT
21 0140S 0480E 014	ALL	ENTIRE SECTION	LAS VEGAS FIELD OFFICE	NYE	BUREAU OF LAND MGMT
21 0140S 0480E 015	ALL	ENTIRE SECTION	LAS VEGAS FIELD OFFICE	NYE	BUREAU OF LAND MGMT
21 0140S 0480E 022	ALL	ENTIRE SECTION	LAS VEGAS FIELD OFFICE	NYE	BUREAU OF LAND MGMT
21 0140S 0480E 023	ALL	ENTIRE SECTION	LAS VEGAS FIELD OFFICE	NYE	BUREAU OF LAND MGMT
21 0140S 0480E 024	ALL	ENTIRE SECTION	LAS VEGAS FIELD OFFICE	NYE	BUREAU OF LAND MGMT
21 0140S 0480E 025	ALL	ENTIRE SECTION	LAS VEGAS FIELD OFFICE	NYE	BUREAU OF LAND MGMT

**NO WARRANTY IS MADE BY BLM
FOR USE OF THE DATA FOR
PURPOSES NOT INTENDED BY BLM**

**DEPARTMENT OF THE INTERIOR
BUREAU OF LAND MANAGEMENT
CASE RECORDATION
(MASS) Serial Register Page**

RunDate/Time: 08/18/07 01:20 PM

Page 7 of 72

01 10-21-1976;090STAT2781;43USC1767.

Case Type 289007: ROW-OTHER FEDERAL FAC

**Total Acres
51,790.000**

**Serial Number
NVN---- 047748**

Commodity 971: NON-ENERGY FACILITIES

Case Disposition: AUTHORIZED

Section ID	Disposition	Description	Field Office	Agency	Managing Agency
21 0140S 0480E 026	ALL	ENTIRE SECTION	LAS VEGAS FIELD OFFICE	NYE	BUREAU OF LAND MGMT
21 0140S 0480E 027	ALL	ENTIRE SECTION	LAS VEGAS FIELD OFFICE	NYE	BUREAU OF LAND MGMT
21 0140S 0480E 036	ALL	ENTIRE SECTION	LAS VEGAS FIELD OFFICE	NYE	BUREAU OF LAND MGMT
21 0150S 0480E 001	ALL	ENTIRE SECTION	LAS VEGAS FIELD OFFICE	NYE	BUREAU OF LAND MGMT
21 0130S 0490E 007	ALL	ENTIRE SECTION	LAS VEGAS FIELD OFFICE	NYE	BUREAU OF LAND MGMT
21 0130S 0490E 008	ALL	ENTIRE SECTION	LAS VEGAS FIELD OFFICE	NYE	BUREAU OF LAND MGMT
21 0130S 0490E 009	ALL	ENTIRE SECTION	LAS VEGAS FIELD OFFICE	NYE	BUREAU OF LAND MGMT
21 0130S 0490E 010	PRO	W2;	LAS VEGAS FIELD OFFICE	NYE	DEPARTMENT OF ENERGY
21 0130S 0490E 015	PRO	W2;	LAS VEGAS FIELD OFFICE	NYE	DEPARTMENT OF ENERGY
21 0130S 0490E 016	ALL	ENTIRE SECTION	LAS VEGAS FIELD OFFICE	NYE	BUREAU OF LAND MGMT
21 0130S 0490E 017	ALL	ENTIRE SECTION	LAS VEGAS FIELD OFFICE	NYE	BUREAU OF LAND MGMT
21 0130S 0490E 018	ALL	ENTIRE SECTION	LAS VEGAS FIELD OFFICE	NYE	BUREAU OF LAND MGMT
21 0130S 0490E 019	ALL	ENTIRE SECTION	LAS VEGAS FIELD OFFICE	NYE	BUREAU OF LAND MGMT
21 0130S 0490E 020	ALL	ENTIRE SECTION	LAS VEGAS FIELD OFFICE	NYE	BUREAU OF LAND MGMT
21 0130S 0490E 021	ALL	ENTIRE SECTION	LAS VEGAS FIELD OFFICE	NYE	BUREAU OF LAND MGMT
21 0130S 0490E 022	PRO	W2;	LAS VEGAS FIELD OFFICE	NYE	DEPARTMENT OF ENERGY
21 0130S 0490E 027	PRO	W2;	LAS VEGAS FIELD OFFICE	NYE	DEPARTMENT OF ENERGY
21 0130S 0490E 028	ALL	ENTIRE SECTION	LAS VEGAS FIELD OFFICE	NYE	BUREAU OF LAND MGMT
21 0130S 0490E 029	ALL	ENTIRE SECTION	LAS VEGAS FIELD OFFICE	NYE	BUREAU OF LAND MGMT
21 0130S 0490E 030	ALL	ENTIRE SECTION	LAS VEGAS FIELD OFFICE	NYE	BUREAU OF LAND MGMT
21 0130S 0490E 031	ALL	ENTIRE SECTION	LAS VEGAS FIELD OFFICE	NYE	BUREAU OF LAND MGMT
21 0130S 0490E 032	ALL	ENTIRE SECTION	LAS VEGAS FIELD OFFICE	NYE	BUREAU OF LAND MGMT
21 0130S 0490E 033	ALL	ENTIRE SECTION	LAS VEGAS FIELD OFFICE	NYE	BUREAU OF LAND MGMT
21 0130S 0490E 034	PRO	W2;	LAS VEGAS FIELD OFFICE	NYE	DEPARTMENT OF ENERGY
21 0140S 0490E 003	PRO	W2;	LAS VEGAS FIELD OFFICE	NYE	DEPARTMENT OF ENERGY
21 0140S 0490E 004	ALL	ENTIRE SECTION	LAS VEGAS FIELD OFFICE	NYE	BUREAU OF LAND MGMT
21 0140S 0490E 005	ALL	ENTIRE SECTION	LAS VEGAS FIELD OFFICE	NYE	BUREAU OF LAND MGMT
21 0140S 0490E 006	ALL	ENTIRE SECTION	LAS VEGAS FIELD OFFICE	NYE	BUREAU OF LAND MGMT
21 0140S 0490E 007	ALL	ENTIRE SECTION	LAS VEGAS FIELD OFFICE	NYE	BUREAU OF LAND MGMT
21 0140S 0490E 008	ALL	ENTIRE SECTION	LAS VEGAS FIELD OFFICE	NYE	BUREAU OF LAND MGMT
21 0140S 0490E 009	ALL	ENTIRE SECTION	LAS VEGAS FIELD OFFICE	NYE	BUREAU OF LAND MGMT
21 0140S 0490E 010	PRO	W2;	LAS VEGAS FIELD OFFICE	NYE	DEPARTMENT OF ENERGY
21 0140S 0490E 015	PRO	W2;	LAS VEGAS FIELD OFFICE	NYE	DEPARTMENT OF ENERGY
21 0140S 0490E 016	ALL	ENTIRE SECTION	LAS VEGAS FIELD OFFICE	NYE	BUREAU OF LAND MGMT
21 0140S 0490E 017	ALL	ENTIRE SECTION	LAS VEGAS FIELD OFFICE	NYE	BUREAU OF LAND MGMT
21 0140S 0490E 018	ALL	ENTIRE SECTION	LAS VEGAS FIELD OFFICE	NYE	BUREAU OF LAND MGMT
21 0140S 0490E 019	ALL	ENTIRE SECTION	LAS VEGAS FIELD OFFICE	NYE	BUREAU OF LAND MGMT
21 0140S 0490E 020	ALL	ENTIRE SECTION	LAS VEGAS FIELD OFFICE	NYE	BUREAU OF LAND MGMT
21 0140S 0490E 021	ALL	ENTIRE SECTION	LAS VEGAS FIELD OFFICE	NYE	BUREAU OF LAND MGMT
21 0140S 0490E 022	PRO	W2;	LAS VEGAS FIELD OFFICE	NYE	DEPARTMENT OF ENERGY
21 0140S 0490E 027	PRO	W2;	LAS VEGAS FIELD OFFICE	NYE	DEPARTMENT OF ENERGY
21 0140S 0490E 028	ALL	ENTIRE SECTION	LAS VEGAS FIELD OFFICE	NYE	BUREAU OF LAND MGMT
21 0140S 0490E 029	ALL	ENTIRE SECTION	LAS VEGAS FIELD OFFICE	NYE	BUREAU OF LAND MGMT
21 0140S 0490E 030	ALL	ENTIRE SECTION	LAS VEGAS FIELD OFFICE	NYE	BUREAU OF LAND MGMT
21 0140S 0490E 031	ALL	ENTIRE SECTION	LAS VEGAS FIELD OFFICE	NYE	BUREAU OF LAND MGMT
21 0140S 0490E 032	ALL	ENTIRE SECTION	LAS VEGAS FIELD OFFICE	NYE	BUREAU OF LAND MGMT

**NO WARRANTY IS MADE BY BLM
FOR USE OF THE DATA FOR
PURPOSES NOT INTENDED BY BLM**

**DEPARTMENT OF THE INTERIOR
BUREAU OF LAND MANAGEMENT
CASE RECORDATION
(MASS) Serial Register Page**

RunDate/Time: 08/18/07 01:20 PM

Page 8 of 72

01 10-21-1976;090STAT2781;43USC1767.

Case Type 289007: ROW-OTHER FEDERAL FAC

**Total Acres
51,790.000**

**Serial Number
NVN--- - 047748**

Commodity 971: NON-ENERGY FACILITIES

Case Disposition: AUTHORIZED

Act Date	Code	Action	Action Remarks	Pending Office	Serial Number: NVN--- - 047748
21 0140S 0490E 033	ALL	ENTIRE SECTION	LAS VEGAS FIELD OFFICE	NYE	BUREAU OF LAND MGMT
21 0140S 0490E 034	PRO	W2;	LAS VEGAS FIELD OFFICE	NYE	DEPARTMENT OF ENERGY
21 0150S 0490E 003	ALIC	S2NW,SW;	LAS VEGAS FIELD OFFICE	NYE	DEPARTMENT OF ENERGY
21 0150S 0490E 003	LOT:	3,4;	LAS VEGAS FIELD OFFICE	NYE	DEPARTMENT OF ENERGY
21 0150S 0490E 004	ALIC	S2N2,S2;	LAS VEGAS FIELD OFFICE	NYE	BUREAU OF LAND MGMT
21 0150S 0490E 004	LOT:	1-4;	LAS VEGAS FIELD OFFICE	NYE	BUREAU OF LAND MGMT
21 0150S 0490E 005	ALIC	S2N2,S2;	LAS VEGAS FIELD OFFICE	NYE	BUREAU OF LAND MGMT
21 0150S 0490E 005	LOT:	1-4;	LAS VEGAS FIELD OFFICE	NYE	BUREAU OF LAND MGMT
21 0150S 0490E 006	ALIC	S2NE,SENW,E2SW,SE;	LAS VEGAS FIELD OFFICE	NYE	BUREAU OF LAND MGMT
21 0150S 0490E 006	LOT:	1-7;	LAS VEGAS FIELD OFFICE	NYE	BUREAU OF LAND MGMT

Act Date	Code	Action	Action Remarks	Pending Office	Serial Number: NVN--- - 047748
11/24/1987	124	APLN RECD			
01/06/1988	005	NEPA ANALYSIS APPROVED			
01/06/1988	307	ROW GRANTED-ISSUED			
01/06/1988	393	DEC ISSUED	TO STATE /1/		
02/09/1988	600	RECORDS NOTED			
02/11/1988	120	APPEAL FILED			INT BOARD OF LND APPEA
02/12/1988	042	CASE SENT TO	IBLA;		
03/25/1988	148	LITIGATION FILED	SEE N-48246 CA FILE		
08/30/1999	314	RENEWAL APLN FILED			
01/06/2001	308	ROW RENEWED			
03/20/2001	600	RECORDS NOTED			
09/12/2006	314	RENEWAL APLN FILED			
01/05/2008	763	EXPIRES			

Line Nr	Remarks	Serial Number: NVN--- - 047748
0001	APLN BY NV OPERATIONS OFC, DOE, FOR YUCCA MTN SITE	
0002	CHARACTERIZATION STUDIES;	
0003	/1/DECN TO STATE DISMISSED OBJECTIONS TO RW ISSUANCE	
0004	N-48246 (CA) INVOLVED THIS ROW. THE LITIGATION HAS	
0005	BEEN COMPLETED--STATE DOES NOT HAVE STANDING TO	
0006	CHALLENGE ISSUANCE OF THE ROW GRANT.	
0007	APPEAL OF 2/11/88 IS IBLA DOCKET 88-229	
0008	CHARGE CODE 1920-ET-4138	

NO WARRANTY IS MADE BY BLM
FOR USE OF THE DATA FOR
PURPOSES NOT INTENDED BY BLM

**DEPARTMENT OF THE INTERIOR
BUREAU OF LAND MANAGEMENT
CASE RECORDATION
(MASS) Serial Register Page**

RunDate/Time: 08/19/07 09:39 AM

Page 1 of 18

01 10-21-1976;090STAT2776;43USC1761
Case Type 289001: ROW-OTHER-FLPMA
Commodity 971: NON-ENERGY FACILITIES
Case Disposition: EXPIRED

Total Acres
4.000

Serial Number
NVN--- - 048327

Serial Number: NVN--- - 048327

Name & Address

Int Rel % Interest

MIFFLIN AND ASSOCIATES 3230 E FLAMINGO RD LAS VEGAS NV 89121 HOLDER/BILLEE 100.000000000

Serial Number: NVN--- - 048327

Mer Twp	Rng	Sec	S Typ	SNr	Suff	Subdivision	District/Resource Area	County	Mgmt Agency
21 0130S	0490E	032	RSD			SENWNW,NENWSW;	LAS VEGAS FIELD OFFICE	NYE	BUREAU OF LAND MGMT
21 0140S	0490E	008	PRO			NWNW;	LAS VEGAS FIELD OFFICE	NYE	BUREAU OF LAND MGMT

Serial Number: NVN--- - 048327

Act Date	Code	Action	Action Remarks	Pending Office
10/01/1987	124	APLN RECD		
07/22/1988	065	COST RECOV (MON) RECD	\$50.00;	
07/22/1988	111	RENTAL RECEIVED	\$25.00;	
07/28/1988	307	ROW GRANTED-ISSUED		
10/27/1988	600	RECORDS NOTED		
10/16/1989	132	APPRAISAL/REAPPR APPV	\$200.00;	
11/03/1989	111	RENTAL RECEIVED	\$458.00;-12/31/1990	
01/02/1991	111	RENTAL RECEIVED	\$200.00;-12/31/1991	
01/03/1992	111	RENTAL RECEIVED	\$200.00;-12/31/1992	
06/01/1992	974	AUTOMATED RECORD VERIF		CAM
01/12/1993	111	RENTAL RECEIVED	\$200.00;-12/31/1993	
12/06/1993	315	RENTAL RATE DET/ADJ	\$220.00; /A/	
02/08/1994	111	RENTAL RECEIVED	\$220.00; 12/31/94	
01/17/1995	111	RENTAL RECEIVED	\$220.00; 12/31/95	
01/25/1996	111	RENTAL RECEIVED	\$220.00;	
01/17/1997	111	RENTAL RECEIVED	\$220.00; 12/31/97	
07/28/1997	040	COMPL EXAM/RPT RQST/INIT		DIVISION OF NON-RENEWA
01/01/1998	097	NEXT BILLING DATE	\$220.00;	
07/27/1998	234	EXPIRED		DIVISION OF NON-RENEWA

Serial Number: NVN--- - 048327

Line Nr	Remarks
0001	SITE CHARACTERIZATION STUDIES FOR YUCCA MTN PROJECT

**DEPARTMENT OF THE INTERIOR
BUREAU OF LAND MANAGEMENT
CASE RECORDATION
(MASS) Serial Register Page**

RunDate/Time: 08/18/07 01:20 PM

Page 9 of 72

81 VARIOUS STATUTES, SPECIFIC TO LAND/CA
Case Type 289004: ROW-MISC & SPECIAL
Commodity 971: NON-ENERGY FACILITIES
Case Disposition: AUTHORIZED

Total Acres
18,700.000

Serial Number
NVN--- - 048602

Serial Number: NVN--- - 048602

Name & Address

Int Rel % Interest

DOE (OFC OF CVL RAD WST MGT)	1551 HILLSHIRE DR	LAS VEGAS NV 891346321	HOLDER	100.000000000
------------------------------	-------------------	------------------------	--------	---------------

Serial Number: NVN--- - 048602

Mer Twp Rng Sec	STyp SNr Suff	Subdivision	District/Resource Area	County	Mgmt Agency
21 0120S 0490E 007	ALL	ENTIRE SECTION	LAS VEGAS FIELD OFFICE	NYE	DEPT OF THE AIR FORCE
21 0120S 0490E 008	ALL	ENTIRE SECTION	LAS VEGAS FIELD OFFICE	NYE	DEPT OF THE AIR FORCE
21 0120S 0490E 009	ALL	ENTIRE SECTION	LAS VEGAS FIELD OFFICE	NYE	DEPT OF THE AIR FORCE
21 0120S 0490E 010	ALL	ENTIRE SECTION	LAS VEGAS FIELD OFFICE	NYE	DEPT OF THE AIR FORCE
21 0120S 0490E 011	ALL	ENTIRE SECTION	LAS VEGAS FIELD OFFICE	NYE	DEPT OF THE AIR FORCE
21 0120S 0490E 012	M&B	W2E2, W2;	LAS VEGAS FIELD OFFICE	NYE	DEPT OF THE AIR FORCE
21 0120S 0490E 013	M&B	W2E2, W2;	LAS VEGAS FIELD OFFICE	NYE	DEPT OF THE AIR FORCE
21 0120S 0490E 014	ALL	ENTIRE SECTION	LAS VEGAS FIELD OFFICE	NYE	DEPT OF THE AIR FORCE
21 0120S 0490E 015	ALL	ENTIRE SECTION	LAS VEGAS FIELD OFFICE	NYE	DEPT OF THE AIR FORCE
21 0120S 0490E 016	ALL	ENTIRE SECTION	LAS VEGAS FIELD OFFICE	NYE	DEPT OF THE AIR FORCE
21 0120S 0490E 017	ALL	ENTIRE SECTION	LAS VEGAS FIELD OFFICE	NYE	DEPT OF THE AIR FORCE
21 0120S 0490E 018	ALL	ENTIRE SECTION	LAS VEGAS FIELD OFFICE	NYE	DEPT OF THE AIR FORCE
21 0120S 0490E 019	ALL	ENTIRE SECTION	LAS VEGAS FIELD OFFICE	NYE	DEPT OF THE AIR FORCE
21 0120S 0490E 020	ALL	ENTIRE SECTION	LAS VEGAS FIELD OFFICE	NYE	DEPT OF THE AIR FORCE
21 0120S 0490E 021	ALL	ENTIRE SECTION	LAS VEGAS FIELD OFFICE	NYE	DEPT OF THE AIR FORCE
21 0120S 0490E 022	ALL	ENTIRE SECTION	LAS VEGAS FIELD OFFICE	NYE	DEPT OF THE AIR FORCE
21 0120S 0490E 023	ALL	ENTIRE SECTION	LAS VEGAS FIELD OFFICE	NYE	DEPT OF THE AIR FORCE
21 0120S 0490E 024	M&B	W2E2, W2;	LAS VEGAS FIELD OFFICE	NYE	DEPT OF THE AIR FORCE
21 0120S 0490E 025	M&B	W2E2, W2;	LAS VEGAS FIELD OFFICE	NYE	DEPT OF THE AIR FORCE
21 0120S 0490E 026	ALL	ENTIRE SECTION	LAS VEGAS FIELD OFFICE	NYE	DEPT OF THE AIR FORCE
21 0120S 0490E 027	ALL	ENTIRE SECTION	LAS VEGAS FIELD OFFICE	NYE	DEPT OF THE AIR FORCE
21 0120S 0490E 028	ALL	ENTIRE SECTION	LAS VEGAS FIELD OFFICE	NYE	DEPT OF THE AIR FORCE
21 0120S 0490E 029	ALL	ENTIRE SECTION	LAS VEGAS FIELD OFFICE	NYE	DEPT OF THE AIR FORCE
21 0120S 0490E 030	ALL	ENTIRE SECTION	LAS VEGAS FIELD OFFICE	NYE	DEPT OF THE AIR FORCE
21 0120S 0490E 031	ALL	ENTIRE SECTION	LAS VEGAS FIELD OFFICE	NYE	DEPT OF THE AIR FORCE
21 0120S 0490E 032	ALL	ENTIRE SECTION	LAS VEGAS FIELD OFFICE	NYE	DEPT OF THE AIR FORCE
21 0120S 0490E 033	ALL	ENTIRE SECTION	LAS VEGAS FIELD OFFICE	NYE	DEPT OF THE AIR FORCE
21 0120S 0490E 034	ALL	ENTIRE SECTION	LAS VEGAS FIELD OFFICE	NYE	DEPT OF THE AIR FORCE
21 0120S 0490E 035	ALL	ENTIRE SECTION	LAS VEGAS FIELD OFFICE	NYE	DEPT OF THE AIR FORCE
21 0120S 0490E 036	M&B	W2E2, W2;	LAS VEGAS FIELD OFFICE	NYE	DEPT OF THE AIR FORCE

Serial Number: NVN--- - 048602
Pending Office

Act Date	Code	Action	Action Remarks
01/24/1987	124	APLN RECD	
11/24/1987	103	ADDTL INFO RECD	UPDATED POD REC'D
01/06/1988	005	NEPA ANALYSIS APPROVED	
10/10/1989	307	ROW GRANTED-ISSUED	
10/10/1989	393	DEC ISSUED	PROTEST DISMISSED

**NO WARRANTY IS MADE BY BLM
FOR USE OF THE DATA FOR
PURPOSES NOT INTENDED BY BLM**

**DEPARTMENT OF THE INTERIOR
BUREAU OF LAND MANAGEMENT
CASE RECORDATION
(MASS) Serial Register Page**

RunDate/Time: 08/18/07 01:20 PM

Page 10 of 72

81 VARIOUS STATUTES, SPECIFIC TO LAND/CA
Case Type 289004: ROW-MISC & SPECIAL
Commodity 971: NON-ENERGY FACILITIES
Case Disposition: AUTHORIZED

Total Acres
18,700.000

Serial Number
NVN--- - 048602

10/19/1989	600	RECORDS NOTED	
09/24/1990	861	NORA ISSUED	/A/
09/01/1993	314	RENEWAL APLN FILED	
06/28/1994	308	ROW RENEWED	
06/30/1994	868	EFFECTIVE DATE	
06/29/1998	308	ROW RENEWED	
08/30/1999	314	RENEWAL APLN FILED	
12/19/2000	104	ADDTL INFO RQSTD	REQ. AIR FORCE CONCUR
01/05/2001	308	ROW RENEWED	
01/11/2001	103	ADDTL INFO RECD	AF CONCUR RCD-3 YRS
03/09/2001	042	CASE SENT TO	NSO
03/20/2001	600	RECORDS NOTED	
05/20/2003	314	RENEWAL APLN FILED	
07/31/2003	104	ADDTL INFO RQSTD	REQ. AIR FORCE CONCUR
08/15/2003	104	ADDTL INFO RQSTD	RESEND CONCUR REQ
02/26/2004	103	ADDTL INFO RECD	AF CONCUR RCD- 4 YRS
03/02/2004	004	NEPA ANALYSIS INITIATED	CX PROJECT 2004-261
03/23/2004	005	NEPA ANALYSIS APPROVED	CX PROJECT 2004-261
03/24/2004	308	ROW RENEWED	
03/31/2004	103	ADDTL INFO RECD	REQUEST ADDRESS CHGE
03/31/2004	103	ADDTL INFO RECD	REQUEST NAME CHGE /B/
04/09/2004	103	ADDTL INFO RECD	NTP EXPIRES- PER AF
04/09/2004	868	EFFECTIVE DATE	
09/12/2006	314	RENEWAL APLN FILED	
09/15/2006	004	NEPA ANALYSIS INITIATED	CX PROJECT 2006-461
09/22/2006	104	ADDTL INFO RQSTD	REQ. AIR FORE CONCUR.
09/28/2006	940	NAME CHANGE RECOGNIZED	
01/06/2008	763	EXPIRES	

Line Nr **Remarks** **Serial Number: NVN--- - 048602**

0001	/A/FR NOTICE W/D PORTION OF LANDS FROM MINERAL ENTRY
0002	/B/CHG TO: DOE (OFC OF REPOSITORY DEVELOPMENT)
0003	CHARGE CODE 1920-ET-4138

**DEPARTMENT OF THE INTERIOR
BUREAU OF LAND MANAGEMENT
CASE RECORDATION
(MASS) Serial Register Page**

RunDate/Time: 08/18/07 01:20 PM

Page 11 of 72

01 08-01-1946;060STAT0755.
Case Type 234203: WDL-NRC
Commodity 952: SUBJECT TO PRIOR RIGHTS
Case Disposition: AUTHORIZED

Total Acres
4,255.500

Serial Number
NVN--- - 050250

Serial Number: NVN--- - 050250

Name & Address

Int Rel % Interest

DOE (YUCCA MTN SITE CHAR OFC) PO BOX 5400 ALBUQUERQUE NM 87185 HOLDING AGENCY 100.000000000

Serial Number: NVN--- - 050250

Mer Twp Rng Sec	STyp SNr Suff	Subdivision	District/Resource Area	County	Mgmt Agency
21 0130S 0490E 007	ALL	ENTIRE SECTION	LAS VEGAS FIELD OFFICE	NYE	BUREAU OF LAND MGMT
21 0130S 0490E 008	ALL	ENTIRE SECTION	LAS VEGAS FIELD OFFICE	NYE	BUREAU OF LAND MGMT
21 0130S 0490E 009	ALL	ENTIRE SECTION	LAS VEGAS FIELD OFFICE	NYE	BUREAU OF LAND MGMT
21 0130S 0490E 010	FF 01	ALL EXCEPT FOR THAT PART	LAS VEGAS FIELD OFFICE	NYE	DEPARTMENT OF ENERGY
21 0130S 0490E 010	FF 02	IN PLO 2568;	LAS VEGAS FIELD OFFICE	NYE	DEPARTMENT OF ENERGY
21 0130S 0490E 015	FF 01	ALL EXCEPT FOR THAT PART	LAS VEGAS FIELD OFFICE	NYE	DEPARTMENT OF ENERGY
21 0130S 0490E 015	FF 02	IN PLO 2568;	LAS VEGAS FIELD OFFICE	NYE	DEPARTMENT OF ENERGY
21 0130S 0490E 016	ALL	ENTIRE SECTION	LAS VEGAS FIELD OFFICE	NYE	BUREAU OF LAND MGMT
21 0130S 0490E 017	ALL	ENTIRE SECTION	LAS VEGAS FIELD OFFICE	NYE	BUREAU OF LAND MGMT
21 0130S 0490E 020	PRO	NE;	LAS VEGAS FIELD OFFICE	NYE	BUREAU OF LAND MGMT
21 0130S 0490E 021	PRO	N2,N2S2;	LAS VEGAS FIELD OFFICE	NYE	BUREAU OF LAND MGMT
21 0130S 0490E 022	FF 01	N2,N2S2 EXCEPT FOR THAT	LAS VEGAS FIELD OFFICE	NYE	DEPARTMENT OF ENERGY
21 0130S 0490E 022	FF 02	PART IN PLO 2568;	LAS VEGAS FIELD OFFICE	NYE	DEPARTMENT OF ENERGY

Serial Number: NVN--- - 050250

Act Date	Code	Action	Action Remarks	Pending Office
12/28/1988	124	APLN RECD		
01/03/1989	552	LAND SEGREGATED		
01/13/1989	543	SEGREGATION (MINERAL)	LOC;	
01/13/1989	544	SEGREGATION (SURFACE)	ALL;	
01/13/1989	610	PUBLISHED	54FR1452;	
06/14/1990	911	REPORT RECEIVED	LAND REPORT	
07/27/1990	600	RECORDS NOTED		
07/31/1990	911	REPORT RECEIVED	MINERAL REPORT	
09/17/1990	705	ORDER ISSUED	PLO 6802	
09/17/1990	830	WITHDRAWN	PLO 6802	
09/25/1990	543	SEGREGATION (MINERAL)	LLS;	
09/25/1990	544	SEGREGATION (SURFACE)	NON;	
09/25/1990	552	LAND SEGREGATED		
09/25/1990	610	PUBLISHED	55FR39152;	
10/22/1990	974	AUTOMATED RECORD VERIF		MC
10/24/1990	600	RECORDS NOTED		
06/13/2002	800	WDL REV FLPMA 204F COMP		
07/31/2002	235	EXTENDED	PLO 7534;	
08/15/2002	610	PUBLISHED	67FR53359;	
01/31/2010	763	EXPIRES		

DIVISION OF LANDS

Line Nr **Remarks**

Serial Number: NVN--- - 050250

NO WARRANTY IS MADE BY BLM
 FOR USE OF THE DATA FOR
 PURPOSES NOT INTENDED BY BLM

DEPARTMENT OF THE INTERIOR
BUREAU OF LAND MANAGEMENT
CASE RECORDATION
(MASS) Serial Register Page

RunDate/Time: 08/18/07 01:20 PM

Page 12 of 72

01 08-01-1946;060STAT0755.

Case Type 234203: WDL-NRC

Commodity 952: SUBJECT TO PRIOR RIGHTS

Case Disposition: AUTHORIZED

0001 YUCCA MOUNTAIN WITHDRAWAL

Total Acres
4,255.500

Serial Number
NVN--- - 050250

**DEPARTMENT OF THE INTERIOR
BUREAU OF LAND MANAGEMENT
CASE RECORDATION
(MASS) Serial Register Page**

RunDate/Time: 08/18/07 01:20 PM

Page 13 of 72

01 07-31-1947;061STAT0681;30USC601,602
Case Type 362113: FUP - GOVT SUBDIV -ALL
Commodity 525: SAND AND GRAVEL,S&G LCS
Case Disposition: AUTHORIZED

Total Acres
120.000

Serial Number
NVN--- - 051530

Serial Number: NVN--- - 051530

Name & Address

Int Rel % Interest

DOE (YUCCA MTN SITE CHAR OFC)	PO BOX 5400	ALBUQUERQUE NM 87185	PERMITTEE	100.00000000
-------------------------------	-------------	----------------------	-----------	--------------

Serial Number: NVN--- - 051530

Mer Twp Rng Sec	STyp	SNr Suff	Subdivision	District/Resource Area	County	Mgmt Agency
21 0120S 0490E 025	PRO	SESE;		LAS VEGAS FIELD OFFICE	NYE	DEPT OF THE AIR FORCE
21 0120S 0490E 036	PRO	NENE;		LAS VEGAS FIELD OFFICE	NYE	DEPT OF THE AIR FORCE
21 0120S 0500E 031	PRO	NWNW;		LAS VEGAS FIELD OFFICE	NYE	DEPARTMENT OF ENERGY

Serial Number: NVN--- - 051530
Pending Office

Act Date	Code	Action	Action Remarks
07/10/1989	124	APLN RECD	SGH
07/10/1989	500	GEOGRAPHIC NAME	DOE-COYOTE WASH
08/29/1989	041	COMPL EXAM/RPT COMPLETED	
10/11/1990	005	NEPA ANALYSIS APPROVED	
10/26/1990	132	APPRAISAL/REAPPR APPV	\$0.25;CY
10/26/1990	276	PMT-LIC ISSUED	
10/27/1990	507	CONTD/PMTD - CU YDS	270000.0;
10/27/1990	509	CONTD/PMTD - TOTAL VALUE	\$67500.00;
10/30/1990	600	RECORDS NOTED	
12/04/1991	974	AUTOMATED RECORD VERIF	
11/03/2003	537	PRODUCED CUBIC YARDS	0.0;
11/03/2003	539	PRODUCED VALUE	\$0.00;
10/27/2004	537	PRODUCED CUBIC YARDS	0.0;
10/27/2004	539	PRODUCED VALUE	\$0.00;
11/08/2005	537	PRODUCED CUBIC YARDS	0.0;
11/08/2005	539	PRODUCED VALUE	\$0.00;
10/26/2006	537	PRODUCED CUBIC YARDS	0.0;
10/26/2006	539	PRODUCED VALUE	\$0.00;

Serial Number: NVN--- - 051530

Line Nr Remarks

**DEPARTMENT OF THE INTERIOR
BUREAU OF LAND MANAGEMENT
CASE RECORDATION
(MASS) Serial Register Page**

RunDate/Time: 08/18/07 01:20 PM

Page 14 of 72

01 10-21-1976;090STAT2776;43USC1761
Case Type 286001: ROW-COMM SITE, FLPMA
Commodity 971: NON-ENERGY FACILITIES
Case Disposition: AUTHORIZED

Total Acres
0.203

Serial Number
NVN--- - 054376

Serial Number: NVN--- - 054376

Name & Address	Serial Number: NVN--- - 054376	Int Rel	% Interest
UNIVERSITY OF NV RENO SEISMOLOGICAL LAB RENO NV 895570141	HOLDER		100.00000000

Serial Number: NVN--- - 054376

Mer Twp Rng Sec	STyp SNr Suff	Subdivision	District/Resource Area	County	Mgmt Agency
21 0130S 0480E 011	RSD	SESWSW;	LAS VEGAS FIELD OFFICE	NYE	BUREAU OF LAND MGMT
21 0130S 0480E 022	RSD	SWNENE;	LAS VEGAS FIELD OFFICE	NYE	BUREAU OF LAND MGMT
21 0130S 0490E 009	RSD	NWSWNW;	LAS VEGAS FIELD OFFICE	NYE	BUREAU OF LAND MGMT
21 0130S 0490E 017	RSD	SWNENW;	LAS VEGAS FIELD OFFICE	NYE	BUREAU OF LAND MGMT
21 0130S 0490E 029	RSD	SWSWSE;	LAS VEGAS FIELD OFFICE	NYE	BUREAU OF LAND MGMT

Serial Number: NVN--- - 054376

Act Date	Code	Action	Action Remarks	Pending Office
04/15/1991	124	APLN RECD		
04/15/1991	971	COST RECOV (PROC) RECD		
03/26/1993	307	ROW GRANTED-ISSUED		
03/26/1993	500	GEOGRAPHIC NAME	BLACK CONE AREA	
03/26/1993	852	RENTAL EXEMPT		
04/05/1993	974	AUTOMATED RECORD VERIF		CAM
04/20/1993	600	RECORDS NOTED		
10/03/2003	103	ADDTL INFO RECD	2004 INVENTORY CKLIST	
03/25/2013	853	COMPL/REVIEW DUE DATE		
03/25/2023	763	EXPIRES		

Serial Number: NVN--- - 054376

Line Nr	Remarks
0001	5 SEISMIC STATIONS
0002	4 TRANSMIT SITES (80' X 20', .037 AC)
0003	1 RELAY SITE (120' X 20', .055)

**DEPARTMENT OF THE INTERIOR
BUREAU OF LAND MANAGEMENT
CASE RECORDATION
(MASS) Serial Register Page**

RunDate/Time: 08/18/07 01:20 PM

Page 15 of 72

01 07-31-1947;061STAT0681;30USC601,602
Case Type 362113: FUP - GOVT SUBDIV -ALL
Commodity 525: SAND AND GRAVEL,S&G LCS
Case Disposition: AUTHORIZED

Total Acres
310.000

Serial Number
NVN--- - 056844

Serial Number: NVN--- - 056844

Name & Address

Int Rel % Interest

DOE (YUCCA MTN SITE CHAR OFC) PO BOX 5400 ALBUQUERQUE NM 87185 PERMITTEE 100.000000000

Serial Number: NVN--- - 056844

Mer Twp Rng Sec	S Typ SNr Suff	Subdivision	District/Resource Area	County	Mgmt Agency
21 0130S 0490E 012	MNR 01	E2E2SENE, E2E2E2SENE;	LAS VEGAS FIELD OFFICE	NYE	DEPARTMENT OF ENERGY
21 0130S 0490E 012	MNR 02	E2E2NESE, E2NESENESE;	LAS VEGAS FIELD OFFICE	NYE	DEPARTMENT OF ENERGY
21 0130S 0500E 007	MNR 02	S2NWNW, SWSWENW, NWNWSEW;	LAS VEGAS FIELD OFFICE	NYE	DEPARTMENT OF ENERGY
21 0130S 0500E 007	MNR 03	N2NWSW, SWSWENW, NWNWSEW;	LAS VEGAS FIELD OFFICE	NYE	DEPARTMENT OF ENERGY
21 0130S 0500E 007	MNR 04	W2W2SESE, W2W2NESE;	LAS VEGAS FIELD OFFICE	NYE	DEPARTMENT OF ENERGY
21 0130S 0500E 007	MNR 05	W2W2SESE, W2W2NESE;	LAS VEGAS FIELD OFFICE	NYE	DEPARTMENT OF ENERGY
21 0130S 0500E 007	MNR 06	N2S2NWSW, S2NWSW;	LAS VEGAS FIELD OFFICE	NYE	DEPARTMENT OF ENERGY
21 0130S 0500E 007	PRO	S2NWSW;	LAS VEGAS FIELD OFFICE	NYE	DEPARTMENT OF ENERGY

Serial Number: NVN--- - 056844

Act Date	Code	Action	Action Remarks	Pending Office
08/28/1992	124	APLN RECD		SGH
08/29/1992	669	LAND STATUS CHECKED		
01/07/1993	005	NEPA ANALYSIS APPROVED		
01/07/1993	132	APPRAISAL/REAPPR APPV	\$0.35;	
01/07/1993	276	PMT-LIC ISSUED		
01/08/1993	507	CONTD/PMTD - CU YDS	400000.00;	
01/08/1993	509	CONTD/PMTD - TOTAL VALUE	\$140000.00;	
01/08/1993	537	PRODUCED CUBIC YARDS	400000.00;	
01/08/1993	539	PRODUCED VALUE	\$140000.00;	
01/15/1993	600	RECORDS NOTED		
06/28/1993	974	AUTOMATED RECORD VERIF		SGH
01/06/2001	763	EXPIRES		

Serial Number: NVN--- - 056844

Line Nr Remarks

**DEPARTMENT OF THE INTERIOR
BUREAU OF LAND MANAGEMENT
CASE RECORDATION
(MASS) Serial Register Page**

RunDate/Time: 08/18/07 01:20 PM

Page 16 of 72

01 10-21-1976;090STAT2776;43USC1761
Case Type 287001: ROW-WATER FACILITY
Commodity 971: NON-ENERGY FACILITIES
Case Disposition: PENDING

Total Acres
24.840

Serial Number
NVN--- - 062848

Serial Number: NVN--- - 062848

Name & Address

Int Rel % Interest

NYE CNTY NUC WST REPOS 1210 E BASIN RD STE 6 PAHRUMP NV 89048 HOLDER 100.000000000

Serial Number: NVN--- - 062848

Mer Twp Rng Sec	STyp SNr Suff	Subdivision	District/Resource Area	County	Mgmt Agency
21 0140S 0480E 012	RSD	SWSE;	LAS VEGAS FIELD OFFICE	NYE	DEPARTMENT OF ENERGY
21 0140S 0480E 013	RSD	SWSE;	LAS VEGAS FIELD OFFICE	NYE	BUREAU OF LAND MGMT
21 0140S 0480E 022	RSD	SENW;	LAS VEGAS FIELD OFFICE	NYE	BUREAU OF LAND MGMT
21 0140S 0480E 029	RSD	SWNE;	LAS VEGAS FIELD OFFICE	NYE	BUREAU OF LAND MGMT
21 0140S 0480E 032	RSD	SENW;	LAS VEGAS FIELD OFFICE	NYE	BUREAU OF LAND MGMT
21 0140S 0480E 033	RSD	NENE;	LAS VEGAS FIELD OFFICE	NYE	BUREAU OF LAND MGMT
21 0150S 0480E 002	RSD	NWNW;	LAS VEGAS FIELD OFFICE	NYE	BUREAU OF LAND MGMT
21 0140S 0490E 010	RSD	SWNW,SENW;	LAS VEGAS FIELD OFFICE	NYE	DEPARTMENT OF ENERGY
21 0140S 0490E 011	RSD	SESE;	LAS VEGAS FIELD OFFICE	NYE	DEPARTMENT OF ENERGY
21 0140S 0490E 013	RSD	SESE,SENW,NWSE;	LAS VEGAS FIELD OFFICE	NYE	DEPARTMENT OF ENERGY
21 0140S 0490E 017	RSD	SENW,SENE;	LAS VEGAS FIELD OFFICE	NYE	BUREAU OF LAND MGMT
21 0140S 0490E 018	RSD	NWSE;	LAS VEGAS FIELD OFFICE	NYE	BUREAU OF LAND MGMT
21 0140S 0490E 020	RSD	NWNW;	LAS VEGAS FIELD OFFICE	NYE	BUREAU OF LAND MGMT
21 0140S 0490E 027	RSD	NESW;	LAS VEGAS FIELD OFFICE	NYE	DEPARTMENT OF ENERGY
21 0140S 0490E 029	RSD	SWNW;	LAS VEGAS FIELD OFFICE	NYE	BUREAU OF LAND MGMT
21 0150S 0490E 002	RSD	SWSE,SWSW;	LAS VEGAS FIELD OFFICE	NYE	DEPARTMENT OF ENERGY
21 0150S 0490E 003	RSD	NENW;	LAS VEGAS FIELD OFFICE	NYE	DEPARTMENT OF ENERGY
21 0150S 0490E 007	RSD	NENE;	LAS VEGAS FIELD OFFICE	NYE	BUREAU OF LAND MGMT
21 0150S 0490E 009	RSD	NESW;	LAS VEGAS FIELD OFFICE	NYE	BUREAU OF LAND MGMT
21 0150S 0490E 010	RSD	SESW;	LAS VEGAS FIELD OFFICE	NYE	BUREAU OF LAND MGMT
21 0150S 0490E 011	RSD	NESW;	LAS VEGAS FIELD OFFICE	NYE	BUREAU OF LAND MGMT
21 0150S 0490E 012	RSD	SESE;	LAS VEGAS FIELD OFFICE	NYE	BUREAU OF LAND MGMT
21 0150S 0490E 025	RSD	NWSE;	LAS VEGAS FIELD OFFICE	NYE	BUREAU OF LAND MGMT
21 0150S 0500E 008	RSD	NENW;	LAS VEGAS FIELD OFFICE	NYE	BUREAU OF LAND MGMT
21 0150S 0500E 029	RSD	NENW;	LAS VEGAS FIELD OFFICE	NYE	BUREAU OF LAND MGMT

Serial Number: NVN--- - 062848
Pending Office

Act Date	Code	Action	Action Remarks
08/13/1998	124	APLN RECD	
11/20/1998	103	ADDTL INFO RECD	\$1734.00;MITT FEES
11/23/1998	002	EA INITIATED	
11/24/1998	307	ROW GRANTED-ISSUED	
11/24/1998	846	EXEMPT FROM COST RECOV	\$375.00;
11/24/1998	852	RENTAL EXEMPT	
10/21/1999	421	PLAN OPER/EXPL/DEV FILED	
10/21/1999	974	AUTOMATED RECORD VERIF	KS
11/02/1999	600	RECORDS NOTED	

**NO WARRANTY IS MADE BY BLM
FOR USE OF THE DATA FOR
PURPOSES NOT INTENDED BY BLM**

**DEPARTMENT OF THE INTERIOR
BUREAU OF LAND MANAGEMENT
CASE RECORDATION
(MASS) Serial Register Page**

RunDate/Time: 08/18/07 01:20 PM

Page 17 of 72

01 10-21-1976;090STAT2776;43USC1761
Case Type 287001: ROW-WATER FACILITY
Commodity 971: NON-ENERGY FACILITIES
Case Disposition: PENDING

Total Acres
24.840

Serial Number
NVN--- - 062848

11/10/1999	153	POST AUTH APLN RECD	/A/
01/07/2000	008	EA APPROVED	
01/10/2000	103	ADDTL INFO RECD	\$539.00;MITT FEES
01/10/2000	304	AUTH AMENDED/MODIFIED	/A/
01/15/2000	153	POST AUTH APLN RECD	/B/
02/25/2000	103	ADDTL INFO RECD	\$7331.63;MITT FEES
03/01/2000	304	AUTH AMENDED/MODIFIED	/B/
09/01/2002	153	POST AUTH APLN RECD	/C/
10/23/2002	304	AUTH AMENDED/MODIFIED	/C/
05/04/2004	153	POST AUTH APLN RECD	/D/
02/16/2005	153	POST AUTH APLN RECD	/E/
10/05/2005	037	POST AUTH APLN WITHDRAWN	/E/
12/21/2005	153	POST AUTH APLN RECD	/G/
01/05/2006	153	POST AUTH APLN RECD	/E/
01/12/2006	139	ASGN APPROVED	/F/
01/12/2006	304	AUTH AMENDED/MODIFIED	/G/
02/08/2006	304	AUTH AMENDED/MODIFIED	/E/
03/15/2006	039	POST AUTH APLN DENIED	/E/
03/15/2006	304	AUTH AMENDED/MODIFIED	/E/
09/25/2006	037	POST AUTH APLN WITHDRAWN	/D/
10/16/2006	153	POST AUTH APLN RECD	
05/24/2023	853	COMPL/REVIEW DUE DATE	
11/24/2023	763	EXPIRES	

DIVISION OF LANDS

Line Nr	Remarks	Serial Number: NVN--- - 062848
0001	22 MONITORING WELLS FOR GROUNDWATER QUALITY	
0002	/A/TO MOVE WELL SITES AND INCREASE DEEP WELL	
0003	DISTURBANCE AREAS	
0004	/B/PROPOSED GEOLOGIC MAPPING PROJECT	
0005	/F/ASSIGNMENT OF ANOMOLY G FROM DOE TO NYE COUNTY	
0006	/G/AMEND TO ADD BOREHOLE AND MONITORTING WELL	

**DEPARTMENT OF THE INTERIOR
BUREAU OF LAND MANAGEMENT
CASE RECORDATION
(MASS) Serial Register Page**

RunDate/Time: 08/18/07 01:20 PM

Page 18 of 72

01 07-31-1947;061STAT0681;30USC601,602
Case Type 362113: FUP - GOVT SUBDIV -ALL
Commodity 525: SAND AND GRAVEL,S&G LCS
Case Disposition: AUTHORIZED

Total Acres
40.000
Serial Number
NVN--- - 063370

Serial Number: NVN--- - 063370

Name & Address		Serial Number: NVN--- - 063370	Int Rel	% Interest
DOE	BOX 30307 MS-523	N LAS VEGAS NV 890360307	AGENCY	100.000000000

Serial Number: NVN--- - 063370

Mer Twp	Rng	Sec	S Typ	SNr Suff	Subdivision	District/Resource Area	County	Mgmt Agency
21 0130S	0490E	012	RSD	01	E2E2NENE,E2E2E2SENE;	LAS VEGAS FIELD OFFICE	NYE	DEPARTMENT OF ENERGY
21 0130S	0490E	012	RSD	02	E2E2NENESE,E2NESENESE;	LAS VEGAS FIELD OFFICE	NYE	DEPARTMENT OF ENERGY
21 0130S	0500E	007	RSD	01	SWNW,S2NWNW,SWSWENW;	LAS VEGAS FIELD OFFICE	NYE	DEPARTMENT OF ENERGY
21 0130S	0500E	007	RSD	02	N2NWSW,NWNESW,SWSWENW;	LAS VEGAS FIELD OFFICE	NYE	DEPARTMENT OF ENERGY
21 0130S	0500E	007	RSD	03	NWNWSENW,W2W2SESENW;	LAS VEGAS FIELD OFFICE	NYE	DEPARTMENT OF ENERGY
21 0130S	0500E	007	RSD	04	W2W2NENESW,W2NWSWENW;	LAS VEGAS FIELD OFFICE	NYE	DEPARTMENT OF ENERGY
21 0130S	0500E	007	RSD	05	N2SWNESW,N2S2NWSW;	LAS VEGAS FIELD OFFICE	NYE	DEPARTMENT OF ENERGY
21 0130S	0500E	007	RSD	06	S2NWSWENW;	LAS VEGAS FIELD OFFICE	NYE	DEPARTMENT OF ENERGY

Serial Number: NVN--- - 063370
Pending Office

Act Date	Code	Action	Action Remarks	Pending Office
11/03/1999	124	APLN RECD		
11/03/1999	132	APPRAISAL/REAPPR APPV	\$0.45;	
12/03/1999	276	PMT-LIC ISSUED		
12/03/1999	507	CONTD/PMTD - CU YDS	400000.0;	
12/03/1999	509	CONTD/PMTD - TOTAL VALUE	\$180000.00;	
01/06/2000	974	AUTOMATED RECORD VERIF		DAM
12/01/2003	537	PRODUCED CUBIC YARDS	269.0;12/02-11/03	
12/01/2003	539	PRODUCED VALUE	\$121.05;12/02-11/03	
12/09/2004	537	PRODUCED CUBIC YARDS	446.0;12/03-11/04	
12/09/2004	539	PRODUCED VALUE	\$200.70;12/03-11/04	
12/15/2005	537	PRODUCED CUBIC YARDS	312.00;12/04-11/05	
12/15/2005	539	PRODUCED VALUE	\$140.00;12/04-11/05	
12/18/2006	537	PRODUCED CUBIC YARDS	637.0;12/05-11/06	
12/18/2006	539	PRODUCED VALUE	\$286.65;12/05-11/06	
01/06/2008	763	EXPIRES		

Line Nr **Remarks** **Serial Number: NVN--- - 063370**

**DEPARTMENT OF THE INTERIOR
BUREAU OF LAND MANAGEMENT
CASE RECORDATION
(MASS) Serial Register Page**

RunDate/Time: 08/19/07 09:39 AM

Page 2 of 18

01 10-21-1976;090STAT2776;43USC1761
Case Type 286001: ROW-COMM SITE, FLPMA
Commodity 971: NON-ENERGY FACILITIES
Case Disposition: PENDING

Total Acres
0.002

Serial Number
NVN--- - 065791

Serial Number: NVN--- - 065791

Name & Address

Int Rel % Interest

DELEE MICHAEL	PO BOX 96	ARMARGOSA VALLE NV 89020	APPLICANT	100.00000000
---------------	-----------	--------------------------	-----------	--------------

Serial Number: NVN--- - 065791

Mer Twp Rng Sec	STyp SNr Suff	Subdivision	District/Resource Area	County	Mgmt Agency
21 0130S 0490E 021	RSD	N2NW;	LAS VEGAS FIELD OFFICE	NYE	BUREAU OF LAND MGMT

Serial Number: NVN--- - 065791

Act Date	Code	Action	Action Remarks	Pending Office
08/09/1999	104	ADDTL INFO RQSTD	POD	
08/11/1999	104	ADDTL INFO RQSTD	DOE CONCURRENCE	
08/25/1999	103	ADDTL INFO RECD	APLN & MAPS	
08/26/1999	124	APLN RECD		DIVISION OF LANDS
08/26/1999	500	GEOGRAPHIC NAME	YUCCA MTN	
08/27/1999	974	AUTOMATED RECORD VERIF		KS
10/04/1999	103	ADDTL INFO RECD	DOE RESPONSE	
01/07/2000	104	ADDTL INFO RQSTD	APLNT RESPONSE	
10/26/2000	373	HELD FOR REJECTION		
11/06/2000	103	ADDTL INFO RECD	APLNT RESPONSE	

Serial Number: NVN--- - 065791

Line Nr	Remarks
0001	COMM SITE
0002	LOCATION WITHIN YUCCA MT. WITHDRAWAL PL 107-200 AND
0003	YUCCA MT. REPOSITORY PLO 6802, PLO 7534.

**DEPARTMENT OF THE INTERIOR
BUREAU OF LAND MANAGEMENT
CASE RECORDATION
(MASS) Serial Register Page**

RunDate/Time: 08/18/07 01:20 PM

Page 19 of 72

01 10-21-1976;090STAT2776;43USC1761
Case Type 286203: ROW-TEL & TELEG,FLPMA
Commodity 972: FIBER OPTIC FACILITIES
Case Disposition: AUTHORIZED

Total Acres
128.520

Serial Number
NVN--- - 066289

Serial Number: NVN--- - 066289

Name & Address

Int Rel % Interest

SBC/NV BELL	645 E PLUMB LN RM C259	RENO NV 89520	HOLDER/BILLEE	100.000000000
-------------	------------------------	---------------	---------------	---------------

Serial Number: NVN--- - 066289

Mer Twp	Rng	Sec	S Typ	SNr Suff	Subdivision	District/Resource Area	County	Mgmt Agency
21	0230N	0630E	001	ALIC	NESE,NWSE,NESW,NWSW,SWNW;	ELY FIELD OFFICE	WHITE PINE	BUREAU OF LAND MGMT
21	0230N	0630E	002	ALIC	SENE,SWNE,SENW,SWNW;	ELY FIELD OFFICE	WHITE PINE	BUREAU OF LAND MGMT
21	0230N	0630E	003	ALIC	SENE,SWNE;	ELY FIELD OFFICE	WHITE PINE	BUREAU OF LAND MGMT
21	0230N	0630E	003	LOT:	2-4;	ELY FIELD OFFICE	WHITE PINE	BUREAU OF LAND MGMT
21	0230N	0630E	004	LOT:	1-4;	ELY FIELD OFFICE	WHITE PINE	BUREAU OF LAND MGMT
21	0230N	0630E	005	LOT:	1;	ELY FIELD OFFICE	WHITE PINE	BUREAU OF LAND MGMT
21	0240N	0630E	032	ALIC	SESE,SWSE,SESW;	ELY FIELD OFFICE	WHITE PINE	BUREAU OF LAND MGMT
21	0240N	0630E	033	ALIC	SWSW,NWSW,SWNW,SENW,NENW;	ELY FIELD OFFICE	WHITE PINE	BUREAU OF LAND MGMT
21	0170N	0640E	005	ALIC	NWSE;	ELY FIELD OFFICE	WHITE PINE	BUREAU OF LAND MGMT
21	0170N	0640E	008	ALIC	NWSW;	ELY FIELD OFFICE	WHITE PINE	BUREAU OF LAND MGMT
21	0170N	0640E	017	ALIC	SWNW,NWNW;	ELY FIELD OFFICE	WHITE PINE	BUREAU OF LAND MGMT
21	0170N	0640E	018	ALIC	SWSE,SESE,NESE,SENE;	ELY FIELD OFFICE	WHITE PINE	BUREAU OF LAND MGMT
21	0170N	0640E	019	ALIC	NWNE;	ELY FIELD OFFICE	WHITE PINE	BUREAU OF LAND MGMT
21	0170N	0640E	030	LOT:	5,8;	ELY FIELD OFFICE	WHITE PINE	BUREAU OF LAND MGMT
21	0180N	0640E	003	ALIC	SWSE,SWNE;	ELY FIELD OFFICE	WHITE PINE	BUREAU OF LAND MGMT
21	0180N	0640E	003	LOT:	2;	ELY FIELD OFFICE	WHITE PINE	BUREAU OF LAND MGMT
21	0180N	0640E	010	ALIC	01 SWSW,SESW,NWSW,NESW,SENW;	ELY FIELD OFFICE	WHITE PINE	BUREAU OF LAND MGMT
21	0180N	0640E	010	ALIC	02 NENW,NWNE;	ELY FIELD OFFICE	WHITE PINE	BUREAU OF LAND MGMT
21	0180N	0640E	015	ALIC	NWSW,SWNW,NWNW;	ELY FIELD OFFICE	WHITE PINE	BUREAU OF LAND MGMT
21	0190N	0640E	003	ALIC	SESE,NESE,SENE;	ELY FIELD OFFICE	WHITE PINE	BUREAU OF LAND MGMT
21	0190N	0640E	003	LOT:	1;	ELY FIELD OFFICE	WHITE PINE	BUREAU OF LAND MGMT
21	0190N	0640E	010	ALIC	SESE,NESE,SENE,NENE;	ELY FIELD OFFICE	WHITE PINE	BUREAU OF LAND MGMT
21	0190N	0640E	015	ALIC	SESE,NESE,SENE,NENE;	ELY FIELD OFFICE	WHITE PINE	BUREAU OF LAND MGMT
21	0190N	0640E	022	ALIC	SESE,NESE,SENE,NENE;	ELY FIELD OFFICE	WHITE PINE	BUREAU OF LAND MGMT
21	0190N	0640E	027	ALIC	SESE,NESE,SENE,NENE;	ELY FIELD OFFICE	WHITE PINE	BUREAU OF LAND MGMT
21	0190N	0640E	034	ALIC	01 SWSE,SESE,NWSE,NESE,SENE;	ELY FIELD OFFICE	WHITE PINE	BUREAU OF LAND MGMT
21	0190N	0640E	034	ALIC	02 NENE;	ELY FIELD OFFICE	WHITE PINE	BUREAU OF LAND MGMT
21	0200N	0640E	011	ALIC	01 SWSW,NWSW,NESW,NWSE,SWSE;	ELY FIELD OFFICE	WHITE PINE	BUREAU OF LAND MGMT
21	0200N	0640E	011	ALIC	02 SESE,SWNW,NWNW;	ELY FIELD OFFICE	WHITE PINE	BUREAU OF LAND MGMT
21	0200N	0640E	012	ALIC	SWSW,SESW,SWSE,SESE,NWNE;	ELY FIELD OFFICE	WHITE PINE	BUREAU OF LAND MGMT
21	0200N	0640E	014	ALIC	SWSW,NWSW,SWNW,NWNW;	ELY FIELD OFFICE	WHITE PINE	BUREAU OF LAND MGMT
21	0200N	0640E	021	ALIC	NENE,NWNE;	ELY FIELD OFFICE	WHITE PINE	BUREAU OF LAND MGMT
21	0200N	0640E	022	ALIC	NENE,NWNE,NENW,NWNW;	ELY FIELD OFFICE	WHITE PINE	BUREAU OF LAND MGMT
21	0200N	0640E	023	ALIC	SWSW,NWSW,SWNW,NWNW,NENW;	ELY FIELD OFFICE	WHITE PINE	BUREAU OF LAND MGMT
21	0200N	0640E	024	ALIC	SWNW,SENW;	ELY FIELD OFFICE	WHITE PINE	BUREAU OF LAND MGMT
21	0200N	0640E	026	ALIC	SWSW,NWSW,SWNW,NWNW;	ELY FIELD OFFICE	WHITE PINE	BUREAU OF LAND MGMT
21	0200N	0640E	034	ALIC	SESE,NESE,SENE,NENE;	ELY FIELD OFFICE	WHITE PINE	BUREAU OF LAND MGMT
21	0200N	0640E	035	ALIC	SWNW,NWNW;	ELY FIELD OFFICE	WHITE PINE	BUREAU OF LAND MGMT
21	0210N	0640E	004	ALIC	SESE,NESE,SENE;	ELY FIELD OFFICE	WHITE PINE	BUREAU OF LAND MGMT

**NO WARRANTY IS MADE BY BLM
FOR USE OF THE DATA FOR
PURPOSES NOT INTENDED BY BLM**

**DEPARTMENT OF THE INTERIOR
BUREAU OF LAND MANAGEMENT
CASE RECORDATION
(MASS) Serial Register Page**

RunDate/Time: 08/18/07 01:20 PM

Page 20 of 72

01 10-21-1976;090STAT2776;43USC1761
Case Type 286203: ROW-TEL & TELEG,FLPMA
Commodity 972: FIBER OPTIC FACILITIES
Case Disposition: AUTHORIZED

Total Acres
128.520

Serial Number
NVN--- - 066289

Act Date	Code	Action	Action Remarks	Pending Office
21 0210N 0640E 004	LOT:	1;	ELY FIELD OFFICE	WHITE PINE BUREAU OF LAND MGMT
21 0210N 0640E 009	ALIC	01 SWSE,NWSE,SWNE,SENE,NWNE;	ELY FIELD OFFICE	WHITE PINE BUREAU OF LAND MGMT
21 0210N 0640E 009	ALIC	02 NENE;	ELY FIELD OFFICE	WHITE PINE BUREAU OF LAND MGMT
21 0210N 0640E 014	LOT:	2-4;	ELY FIELD OFFICE	WHITE PINE BUREAU OF LAND MGMT
21 0210N 0640E 015	RSD	SWNW,SEW,SWNE,SENE,NENE;	ELY FIELD OFFICE	WHITE PINE BUREAU OF LAND MGMT
21 0210N 0640E 016	RSD	01 SWSE,NWSE,SWNE,NWNE,SENE;	ELY FIELD OFFICE	WHITE PINE BUREAU OF LAND MGMT
21 0210N 0640E 016	RSD	02 NESE;	ELY FIELD OFFICE	WHITE PINE BUREAU OF LAND MGMT
21 0210N 0640E 021	RSD	SWSE,NWSE,SWNE,NWNE;	ELY FIELD OFFICE	WHITE PINE BUREAU OF LAND MGMT
21 0210N 0640E 028	RSD	SESW,NESW,NWSE,SWSW;	ELY FIELD OFFICE	WHITE PINE BUREAU OF LAND MGMT
21 0210N 0640E 029	RSD	SESE,SWSE,SESW,SWSW;	ELY FIELD OFFICE	WHITE PINE BUREAU OF LAND MGMT
21 0210N 0640E 030	RSD	SESE;	ELY FIELD OFFICE	WHITE PINE BUREAU OF LAND MGMT
21 0210N 0640E 033	RSD	SESW,NESW,SEW,NENW;	ELY FIELD OFFICE	WHITE PINE BUREAU OF LAND MGMT
21 0220N 0640E 003	LOT:	4;	ELY FIELD OFFICE	WHITE PINE BUREAU OF LAND MGMT
21 0220N 0640E 003	RSD	SWSW,NWSW,SWNW;	ELY FIELD OFFICE	WHITE PINE BUREAU OF LAND MGMT
21 0220N 0640E 009	RSD	NENE,NWNE;	ELY FIELD OFFICE	WHITE PINE BUREAU OF LAND MGMT
21 0220N 0640E 010	RSD	SWSW,NWSW,SWNW,NWNW;	ELY FIELD OFFICE	WHITE PINE BUREAU OF LAND MGMT
21 0220N 0640E 015	RSD	SWSW,NWSW,SWNW,NWNW;	ELY FIELD OFFICE	WHITE PINE BUREAU OF LAND MGMT
21 0220N 0640E 016	RSD	SESE,NESE;	ELY FIELD OFFICE	WHITE PINE BUREAU OF LAND MGMT
21 0220N 0640E 021	RSD	SESE,NESE,SENE,NENE;	ELY FIELD OFFICE	WHITE PINE BUREAU OF LAND MGMT
21 0220N 0640E 022	RSD	SWSW;	ELY FIELD OFFICE	WHITE PINE BUREAU OF LAND MGMT
21 0220N 0640E 028	RSD	SESE,NESE,SENE,NENE;	ELY FIELD OFFICE	WHITE PINE BUREAU OF LAND MGMT
21 0220N 0640E 033	RSD	SESE,NESE,SENE,NENE;	ELY FIELD OFFICE	WHITE PINE BUREAU OF LAND MGMT
21 0220N 0640E 034	RSD	SWNW,SEW,NESW,NWSE,NESE;	ELY FIELD OFFICE	WHITE PINE BUREAU OF LAND MGMT
21 0220N 0640E 035	ALIC	NWSW,NESW,NWSE,NESE;	ELY FIELD OFFICE	WHITE PINE BUREAU OF LAND MGMT
21 0230N 0640E 004	ALIC	SESE,SWSE,SESW,SWSW;	ELY FIELD OFFICE	WHITE PINE BUREAU OF LAND MGMT
21 0230N 0640E 005	ALIC	SESE,SWSE,SESW,SWSW,NWSW;	ELY FIELD OFFICE	WHITE PINE BUREAU OF LAND MGMT
21 0230N 0640E 006	ALIC	SESE,NESE,NWSE,NESW;	ELY FIELD OFFICE	WHITE PINE BUREAU OF LAND MGMT
21 0230N 0640E 006	LOT:	6;	ELY FIELD OFFICE	WHITE PINE BUREAU OF LAND MGMT
21 0230N 0640E 009	ALIC	NENE;	ELY FIELD OFFICE	WHITE PINE BUREAU OF LAND MGMT
21 0230N 0640E 010	ALIC	SESW,NESW,SEW,NENW,NWNW;	ELY FIELD OFFICE	WHITE PINE BUREAU OF LAND MGMT
21 0230N 0640E 015	ALIC	SESW,NESW,SEW,NENW;	ELY FIELD OFFICE	WHITE PINE BUREAU OF LAND MGMT
21 0230N 0640E 022	ALIC	SWSW,SESW,NESW,SEW,NENW;	ELY FIELD OFFICE	WHITE PINE BUREAU OF LAND MGMT
21 0230N 0640E 027	ALIC	SWSW,NWSW,SWNW,NWNW;	ELY FIELD OFFICE	WHITE PINE BUREAU OF LAND MGMT
21 0230N 0640E 034	ALIC	SWSW,NWSW,SWNW,NWNW;	ELY FIELD OFFICE	WHITE PINE BUREAU OF LAND MGMT

Serial Number: NVN--- - 066289
Pending Office

Act Date	Code	Action	Action Remarks	Pending Office
01/12/2000	387	CASE ESTABLISHED		
01/28/2000	610	PUBLISHED		
03/08/2000	842	CAT 3 COST RECOVERY-PROC		
03/16/2000	065	COST RECOV (MON) RECD	\$100.00;	
03/16/2000	971	COST RECOV (PROC) RECD	\$550.00;	
06/07/2000	005	NEPA ANALYSIS APPROVED		
07/13/2000	307	ROW GRANTED-ISSUED		

**NO WARRANTY IS MADE BY BLM
FOR USE OF THE DATA FOR
PURPOSES NOT INTENDED BY BLM**

**DEPARTMENT OF THE INTERIOR
BUREAU OF LAND MANAGEMENT
CASE RECORDATION
(MASS) Serial Register Page**

RunDate/Time: 08/18/07 01:20 PM

Page 21 of 72

01 10-21-1976;090STAT2776;43USC1761
Case Type 286203: ROW-TEL & TELEG,FLPMA
Commodity 972: FIBER OPTIC FACILITIES
Case Disposition: AUTHORIZED

Total Acres
128.520

Serial Number
NVN--- - 066289

07/13/2000	503	LENGTH IN MILES	53.0;
07/13/2000	504	WIDTH IN FEET (TOTAL)	20;
07/17/2000	111	RENTAL RECEIVED	\$199.15;
08/22/2000	600	RECORDS NOTED	
01/05/2001	111	RENTAL RECEIVED	\$406.00;
12/26/2001	111	RENTAL RECEIVED	\$416.28;1
12/26/2002	111	RENTAL RECEIVED	\$421.41;1
08/08/2003	950	COMPLIANCE APPROVED	
12/29/2003	111	RENTAL RECEIVED	\$427.84;1
08/09/2004	115	AMEND/CORR APLN RQSTD	
08/23/2004	842	CAT 3 COST RECOVERY-PROC	
09/10/2004	065	COST RECOV (MON) RECD	\$100.00;1
09/10/2004	971	COST RECOV (PROC) RECD	\$550.00;1
11/19/2004	304	AUTH AMENDED/MODIFIED	
12/27/2004	111	RENTAL RECEIVED	\$436.97;1
12/30/2005	111	RENTAL RECEIVED	\$450.96;1
12/22/2006	111	RENTAL RECEIVED	\$468.95;1
01/01/2008	097	NEXT BILLING DATE	
08/08/2013	853	COMPL/REVIEW DUE DATE	
07/12/2030	763	EXPIRES	

Line Nr **Remarks**

Serial Number: NVN--- - 066289

0001	ELY TO CHERRY CREEK
0002	ANNUAL RENTAL SCHEDULE
0003	BLUE MICROWAVE COVER NEEDS TO BE CHANGED TO BROWN

**DEPARTMENT OF THE INTERIOR
BUREAU OF LAND MANAGEMENT
CASE RECORDATION
(MASS) Serial Register Page**

RunDate/Time: 08/18/07 01:20 PM

Page 22 of 72

01 07-31-1947;061STAT0681;30USC601,602
Case Type 360413: COMMUNITY PIT -ALL
Commodity 493: PUMICE,VOLCANIC CINDE S
Case Disposition: PENDING

Total Acres
2,360.000

Serial Number
NVN--- - 066692

Serial Number: NVN--- - 066692

Name & Address

Int Rel % Interest

BLM	4701 N TORREY PINES DR	LAS VEGAS NV 891302301	OWNER	100.000000000
-----	------------------------	------------------------	-------	---------------

Serial Number: NVN--- - 066692

Mer Twp Rng Sec	STyp SNr Suff	Subdivision	District/Resource Area	County	Mgmt Agency
21 0140S 0480E 036	ALL	ENTIRE SECTION	LAS VEGAS FIELD OFFICE	NYE	BUREAU OF LAND MGMT
21 0150S 0480E 001	ALL	ENTIRE SECTION	LAS VEGAS FIELD OFFICE	NYE	BUREAU OF LAND MGMT
21 0140S 0490E 031	ALL	ENTIRE SECTION	LAS VEGAS FIELD OFFICE	NYE	BUREAU OF LAND MGMT
21 0150S 0490E 006	ALL	ENTIRE SECTION	LAS VEGAS FIELD OFFICE	NYE	BUREAU OF LAND MGMT

Serial Number: NVN--- - 066692
Pending Office

Act Date	Code	Action
07/03/2000	387	CASE ESTABLISHED

Line Nr	Remarks
---------	---------

Serial Number: NVN--- - 066692

**DEPARTMENT OF THE INTERIOR
BUREAU OF LAND MANAGEMENT
CASE RECORDATION
(MASS) Serial Register Page**

RunDate/Time: 08/18/07 01:20 PM

Page 23 of 72

01 10-21-1976;090STAT2776;43USC1761
Case Type 286001: ROW-COMM SITE, FLPMA
Commodity 971: NON-ENERGY FACILITIES
Case Disposition: AUTHORIZED

Total Acres
0.008

Serial Number
NVN--- - 066744

Name & Address

Serial Number: NVN--- - 066744

Name & Address			Serial Number: NVN--- - 066744	Int Rel	% Interest
UNIVERSITY OF NV RENO	SEISMOLOGICAL LAB	RENO NV 895570141	HOLDER		100.000000000

Mer Twp	Rng	Sec	STyp	SNr Suff	Subdivision	District/Resource Area	County	Mgmt Agency
21	0150S	0490E	006	RSD	S2NE;	LAS VEGAS FIELD OFFICE	NYE	BUREAU OF LAND MGMT

Serial Number: NVN--- - 066744

Act Date	Code	Action	Action Remarks	Pending Office
06/27/2000	124	APLN RECD		
06/27/2000	392	MONIES RECEIVED	\$500.00;PROFFER	
09/08/2000	307	ROW GRANTED-ISSUED		
09/08/2000	500	GEOGRAPHIC NAME	YUCCA MOUNTAIN	
09/08/2000	846	EXEMPT FROM COST RECOV	\$375.00;	
09/08/2000	852	RENTAL EXEMPT		
09/25/2000	974	AUTOMATED RECORD VERIF		KS
09/27/2000	600	RECORDS NOTED		
10/03/2003	103	ADDTL INFO RECD	2004 INVENTORY CKLIST	
10/25/2005	104	ADDTL INFO RQSTD	2006 INVENTORY WKST	
09/08/2020	853	COMPL/REVIEW DUE DATE		
09/06/2030	763	EXPIRES		

Serial Number: NVN--- - 066744

Line Nr	Remarks
0001	SEISMOGRAPH STATION-YUCCA MTN

Serial Number: NVN--- - 066744

**DEPARTMENT OF THE INTERIOR
BUREAU OF LAND MANAGEMENT
CASE RECORDATION
(MASS) Serial Register Page**

RunDate/Time: 08/18/07 01:20 PM

Page 24 of 72

01 10-21-1976;090STAT2776;43USC1761
Case Type 286203: ROW-TEL & TELEG,FLPMA
Commodity 972: FIBER OPTIC FACILITIES
Case Disposition: AUTHORIZED

**Total Acres
797.740**

**Serial Number
NVN--- - 073706**

Serial Number: NVN--- - 073706

Name & Address

Int Rel % Interest

NEVADA BELL PO BOX 11010 RM C259 RENO NV 89502 HOLDER/BILLEE 100.000000000

Serial Number: NVN--- - 073706

Mer Twp Rng Sec	STyp SNr Suff	Subdivision	District/Resource Area	County	Mgmt Agency
21 0160N 0240E 001	ALIC	W2SW,SESW,SWNW;	CARSON CITY FIELD OFFICE	LYON	BUREAU OF LAND MGMT
21 0160N 0240E 002	ALIC	SENE,NESE;	CARSON CITY FIELD OFFICE	LYON	BUREAU OF LAND MGMT
21 0160N 0240E 002	LOT:	1;	CARSON CITY FIELD OFFICE	LYON	BUREAU OF LAND MGMT
21 0160N 0240E 012	ALIC	SENW,NESW,W2SE;	CARSON CITY FIELD OFFICE	LYON	BUREAU OF LAND MGMT
21 0160N 0240E 012	LOT:	3;	CARSON CITY FIELD OFFICE	LYON	BUREAU OF LAND MGMT
21 0160N 0240E 013	ALIC	W2NE,N2SE,SESE;	CARSON CITY FIELD OFFICE	LYON	BUREAU OF LAND MGMT
21 0160N 0240E 024	ALIC	E2NE,NESE;	CARSON CITY FIELD OFFICE	LYON	BUREAU OF LAND MGMT
21 0170N 0240E 024	ALIC	E2NW,SWNW,W2SW;	CARSON CITY FIELD OFFICE	LYON	BUREAU OF LAND MGMT
21 0170N 0240E 026	ALIC	E2NE,N2SE,SWSE;	CARSON CITY FIELD OFFICE	LYON	BUREAU OF LAND MGMT
21 0170N 0240E 035	ALIC	N2NE;	CARSON CITY FIELD OFFICE	LYON	BUREAU OF LAND MGMT
21 0190N 0240E 012	LOT:	1-4;	CARSON CITY FIELD OFFICE	LYON	BUREAU OF LAND MGMT
21 0200N 0240E 022	ALIC	NENE;	CARSON CITY FIELD OFFICE	LYON	BUREAU OF LAND MGMT
21 0200N 0240E 026	ALIC	W2NE,NENW,N2SE,SESE;	CARSON CITY FIELD OFFICE	LYON	BUREAU OF LAND MGMT
21 0200N 0240E 036	ALIC	W2NW,E2NW,N2SW,SESW;	CARSON CITY FIELD OFFICE	LYON	BUREAU OF LAND MGMT
21 0150N 0250E 005	ALIC	SWNW,W2SW,SESW;	CARSON CITY FIELD OFFICE	LYON	BUREAU OF LAND MGMT
21 0150N 0250E 005	LOT:	4;	CARSON CITY FIELD OFFICE	LYON	BUREAU OF LAND MGMT
21 0150N 0250E 008	ALIC	E2NW,NESW,W2SE;	CARSON CITY FIELD OFFICE	LYON	BUREAU OF LAND MGMT
21 0150N 0250E 009	ALIC	SESW,S2SE;	CARSON CITY FIELD OFFICE	LYON	BUREAU OF LAND MGMT
21 0150N 0250E 010	ALIC	S2S2;	CARSON CITY FIELD OFFICE	LYON	BUREAU OF LAND MGMT
21 0150N 0250E 011	ALIC	SW,S2SE;	CARSON CITY FIELD OFFICE	LYON	BUREAU OF LAND MGMT
21 0150N 0250E 013	ALIC	W2NW,SENW,N2SE;	CARSON CITY FIELD OFFICE	LYON	BUREAU OF LAND MGMT
21 0150N 0250E 016	ALIC	N2NW;	CARSON CITY FIELD OFFICE	LYON	BUREAU OF LAND MGMT
21 0150N 0250E 017	ALIC	N2NE;	CARSON CITY FIELD OFFICE	LYON	BUREAU OF LAND MGMT
21 0160N 0250E 019	PRO	W2SW;	CARSON CITY FIELD OFFICE	LYON	BUREAU OF LAND MGMT
21 0160N 0250E 030	PRO	W2NW,NWSW,E2SW;	CARSON CITY FIELD OFFICE	LYON	BUREAU OF LAND MGMT
21 0160N 0250E 031	PRO	W2NE,W2SE,NENW;	CARSON CITY FIELD OFFICE	LYON	BUREAU OF LAND MGMT
21 0180N 0250E 006	ALIC	SENW,E2SW;	CARSON CITY FIELD OFFICE	LYON	BUREAU OF LAND MGMT
21 0180N 0250E 006	LOT:	3;	CARSON CITY FIELD OFFICE	LYON	BUREAU OF LAND MGMT
21 0190N 0250E 018	LOT:	1-4;	CARSON CITY FIELD OFFICE	LYON	BUREAU OF LAND MGMT
21 0190N 0250E 030	ALIC	E2W2,SWSE;	CARSON CITY FIELD OFFICE	LYON	BUREAU OF LAND MGMT
21 0190N 0250E 030	LOT:	1;	CARSON CITY FIELD OFFICE	LYON	BUREAU OF LAND MGMT
21 0150N 0260E 018	ALIC	SESW;	CARSON CITY FIELD OFFICE	LYON	BUREAU OF LAND MGMT
21 0150N 0260E 018	LOT:	4;	CARSON CITY FIELD OFFICE	LYON	BUREAU OF LAND MGMT
21 0150N 0260E 019	LOT:	1-3,8;	CARSON CITY FIELD OFFICE	LYON	BUREAU OF LAND MGMT
21 0150N 0260E 020	LOT:	11,12;	CARSON CITY FIELD OFFICE	LYON	BUREAU OF LAND MGMT
21 0150N 0260E 026	ALIC	N2NW,SENW,N2SE;	CARSON CITY FIELD OFFICE	LYON	BUREAU OF LAND MGMT
21 0150N 0260E 027	ALIC	NENE;	CARSON CITY FIELD OFFICE	LYON	BUREAU OF LAND MGMT
21 0150N 0260E 036	ALIC	NWNE,S2NE;	CARSON CITY FIELD OFFICE	LYON	BUREAU OF LAND MGMT
21 0150N 0260E 036	LOT:	1;	CARSON CITY FIELD OFFICE	LYON	BUREAU OF LAND MGMT

**NO WARRANTY IS MADE BY BLM
FOR USE OF THE DATA FOR
PURPOSES NOT INTENDED BY BLM**

**DEPARTMENT OF THE INTERIOR
BUREAU OF LAND MANAGEMENT
CASE RECORDATION
(MASS) Serial Register Page**

RunDate/Time: 08/18/07 01:20 PM

Page 25 of 72

01 10-21-1976;090STAT2776;43USC1761
Case Type 286203: ROW-TEL & TELEG,FLPMA
Commodity 972: FIBER OPTIC FACILITIES
Case Disposition: AUTHORIZED

**Total Acres
797.740**

**Serial Number
NVN--- - 073706**

Case ID	Disposition	Section	Office	Resource	Agency
21 0140N 0270E 006	LOT:	1;	CARSON CITY FIELD OFFICE	LYON	BUREAU OF LAND MGMT
21 0140N 0270E 015	ALIC	N2NE,SENE;	CARSON CITY FIELD OFFICE	LYON	BUREAU OF LAND MGMT
21 0140N 0270E 023	ALIC	NENE;	CARSON CITY FIELD OFFICE	MINERAL	BUREAU OF LAND MGMT
21 0110N 0290E 036	ALIC	SWNE,E2NW,W2SE;	CARSON CITY FIELD OFFICE	MINERAL	BUREAU OF LAND MGMT
21 0120N 0290E 020	LOT:	3,4;	CARSON CITY FIELD OFFICE	MINERAL	BUREAU OF LAND MGMT
21 0120N 0290E 021	ALIC	S2N2;	CARSON CITY FIELD OFFICE	MINERAL	BUREAU OF LAND MGMT
21 0120N 0290E 022	ALIC	N2S2;	CARSON CITY FIELD OFFICE	MINERAL	BUREAU OF LAND MGMT
21 0090N 0300E 005	ALIC	SESE;	CARSON CITY FIELD OFFICE	MINERAL	BUREAU OF LAND MGMT
21 0090N 0300E 005	LOT:	1-3;	CARSON CITY FIELD OFFICE	MINERAL	BUREAU OF LAND MGMT
21 0090N 0300E 008	ALIC	NENE;	CARSON CITY FIELD OFFICE	MINERAL	BUREAU OF LAND MGMT
21 0090N 0300E 009	ALIC	W2NW,SENW,NESW,W2SE,SESE;	CARSON CITY FIELD OFFICE	MINERAL	BUREAU OF LAND MGMT
21 0090N 0300E 015	ALIC	SENW,W2NW,W2SE,E2SW;	CARSON CITY FIELD OFFICE	MINERAL	BUREAU OF LAND MGMT
21 0090N 0300E 016	ALIC	NENE;	CARSON CITY FIELD OFFICE	MINERAL	BUREAU OF LAND MGMT
21 0090N 0300E 022	ALIC	N2NE,SENE;	CARSON CITY FIELD OFFICE	MINERAL	BUREAU OF LAND MGMT
21 0090N 0300E 023	ALIC	SWNW,N2SW,SESW,SWSE;	CARSON CITY FIELD OFFICE	MINERAL	BUREAU OF LAND MGMT
21 0090N 0300E 025	ALIC	SWNW,W2SW,SESW;	CARSON CITY FIELD OFFICE	MINERAL	BUREAU OF LAND MGMT
21 0090N 0300E 026	ALIC	N2NE,SENE;	CARSON CITY FIELD OFFICE	MINERAL	BUREAU OF LAND MGMT
21 0090N 0300E 036	ALIC	W2NE,SENE,NENW,NESE;	CARSON CITY FIELD OFFICE	MINERAL	BUREAU OF LAND MGMT
21 0100N 0300E 004	ALIC	W2SW;	CARSON CITY FIELD OFFICE	MINERAL	BUREAU OF LAND MGMT
21 0100N 0300E 005	ALIC	SENE,NESE;	CARSON CITY FIELD OFFICE	MINERAL	BUREAU OF LAND MGMT
21 0100N 0300E 005	LOT:	1;	CARSON CITY FIELD OFFICE	MINERAL	BUREAU OF LAND MGMT
21 0100N 0300E 009	ALIC	W2W2;	CARSON CITY FIELD OFFICE	MINERAL	BUREAU OF LAND MGMT
21 0100N 0300E 016	ALIC	W2W2;	CARSON CITY FIELD OFFICE	MINERAL	BUREAU OF LAND MGMT
21 0100N 0300E 021	ALIC	W2W2;	CARSON CITY FIELD OFFICE	MINERAL	BUREAU OF LAND MGMT
21 0100N 0300E 028	ALIC	W2W2;	CARSON CITY FIELD OFFICE	MINERAL	BUREAU OF LAND MGMT
21 0100N 0300E 032	ALIC	SENE,E2SE;	CARSON CITY FIELD OFFICE	MINERAL	BUREAU OF LAND MGMT
21 0100N 0300E 033	ALIC	W2NW;	CARSON CITY FIELD OFFICE	MINERAL	BUREAU OF LAND MGMT
21 0102N 0300E 032	PRO	SWNE,N2SE,SESE;	CARSON CITY FIELD OFFICE	MINERAL	BUREAU OF LAND MGMT
21 0080N 0310E 003	ALIC	SWSW;	CARSON CITY FIELD OFFICE	MINERAL	DEPT OF THE NAVY
21 0080N 0310E 004	ALIC	SWNW,N2SW,W2SE,SESE;	CARSON CITY FIELD OFFICE	MINERAL	DEPT OF THE NAVY
21 0080N 0310E 005	ALIC	S2NE;	CARSON CITY FIELD OFFICE	MINERAL	DEPT OF THE NAVY
21 0080N 0310E 005	LOT:	2-4;	CARSON CITY FIELD OFFICE	MINERAL	DEPT OF THE NAVY
21 0080N 0310E 010	ALIC	N2N2,SENE;	CARSON CITY FIELD OFFICE	MINERAL	DEPT OF THE NAVY
21 0080N 0310E 011	ALIC	S2NW,NESW,N2SE,SESE;	CARSON CITY FIELD OFFICE	MINERAL	DEPT OF THE NAVY
21 0080N 0310E 012	ALIC	S2SW;	CARSON CITY FIELD OFFICE	MINERAL	DEPT OF THE NAVY
21 0080N 0310E 013	ALIC	N2NE,NENW;	CARSON CITY FIELD OFFICE	MINERAL	DEPT OF THE NAVY
21 0090N 0310E 031	ALIC	NESW;	CARSON CITY FIELD OFFICE	MINERAL	DEPT OF THE NAVY
21 0090N 0310E 031	LOT:	3,5-7;	CARSON CITY FIELD OFFICE	MINERAL	DEPT OF THE NAVY
21 0090N 0310E 032	LOT:	1;	CARSON CITY FIELD OFFICE	MINERAL	BUREAU OF LAND MGMT
21 0080N 0320E 016	ALIC	NWSW,S2S2;	CARSON CITY FIELD OFFICE	MINERAL	BUREAU OF LAND MGMT
21 0080N 0320E 021	ALIC	NENE;	CARSON CITY FIELD OFFICE	MINERAL	BUREAU OF LAND MGMT
21 0080N 0320E 022	ALIC	NWNE,SENE,N2NW;	CARSON CITY FIELD OFFICE	MINERAL	BUREAU OF LAND MGMT
21 0080N 0320E 023	ALIC	S2N2;	CARSON CITY FIELD OFFICE	MINERAL	BUREAU OF LAND MGMT
21 0080N 0320E 024	ALIC	S2N2;	CARSON CITY FIELD OFFICE	MINERAL	BUREAU OF LAND MGMT
21 0080N 0330E 019	ALIC	S2NE,SENW;	CARSON CITY FIELD OFFICE	MINERAL	BUREAU OF LAND MGMT
21 0080N 0330E 019	LOT:	2;	CARSON CITY FIELD OFFICE	MINERAL	BUREAU OF LAND MGMT

**NO WARRANTY IS MADE BY BLM
FOR USE OF THE DATA FOR
PURPOSES NOT INTENDED BY BLM**

**DEPARTMENT OF THE INTERIOR
BUREAU OF LAND MANAGEMENT
CASE RECORDATION
(MASS) Serial Register Page**

RunDate/Time: 08/18/07 01:20 PM

Page 26 of 72

**01 10-21-1976;090STAT2776;43USC1761
Case Type 286203: ROW-TEL & TELEG,FLPMA
Commodity 972: FIBER OPTIC FACILITIES
Case Disposition: AUTHORIZED**

**Total Acres
797.740**

**Serial Number
NVN--- - 073706**

Section	Owner	Section	Office	Resource	Agency
21 0080N 0330E 020	ALIC	S2N2;	CARSON CITY FIELD OFFICE	MINERAL	BUREAU OF LAND MGMT
21 0080N 0330E 021	ALIC	S2N2,NESE;	CARSON CITY FIELD OFFICE	MINERAL	BUREAU OF LAND MGMT
21 0080N 0330E 022	ALIC	S2S2,NWSW;	CARSON CITY FIELD OFFICE	MINERAL	BUREAU OF LAND MGMT
21 0080N 0330E 023	ALIC	S2S2;	CARSON CITY FIELD OFFICE	MINERAL	BUREAU OF LAND MGMT
21 0080N 0330E 024	ALIC	SWSW;	CARSON CITY FIELD OFFICE	MINERAL	BUREAU OF LAND MGMT
21 0080N 0330E 025	ALIC	N2N2;	CARSON CITY FIELD OFFICE	MINERAL	BUREAU OF LAND MGMT
21 0080N 0330E 026	ALIC	NENE;	CARSON CITY FIELD OFFICE	MINERAL	BUREAU OF LAND MGMT
21 0020N 0340E 024	ALIC	SESW,S2SE;	BATTLE MOUNTAIN FIELD OFF	ESMERALDA	BUREAU OF LAND MGMT
21 0020N 0340E 025	ALIC	N2NW;	BATTLE MOUNTAIN FIELD OFF	ESMERALDA	BUREAU OF LAND MGMT
21 0020N 0340E 026	ALIC	N2NE,S2NW,NENW;	BATTLE MOUNTAIN FIELD OFF	ESMERALDA	BUREAU OF LAND MGMT
21 0020N 0340E 027	ALIC	S2N2;	BATTLE MOUNTAIN FIELD OFF	ESMERALDA	BUREAU OF LAND MGMT
21 0020N 0340E 028	ALIC	N2NW,S2NW,NWNE,S2NE;	BATTLE MOUNTAIN FIELD OFF	ESMERALDA	BUREAU OF LAND MGMT
21 0020N 0340E 029	ALIC	SENE,E2SE,SWSE;	BATTLE MOUNTAIN FIELD OFF	ESMERALDA	BUREAU OF LAND MGMT
21 0070N 0340E 002	ALIC	S2NW,W2SW,SESW;	CARSON CITY FIELD OFFICE	MINERAL	BUREAU OF LAND MGMT
21 0070N 0340E 003	ALIC	SENE;	CARSON CITY FIELD OFFICE	MINERAL	BUREAU OF LAND MGMT
21 0070N 0340E 003	LOT:	1;	CARSON CITY FIELD OFFICE	MINERAL	BUREAU OF LAND MGMT
21 0070N 0340E 011	ALIC	SWNE,E2NW,NESW,W2SE;	CARSON CITY FIELD OFFICE	MINERAL	BUREAU OF LAND MGMT
21 0070N 0340E 013	ALIC	W2SW;	CARSON CITY FIELD OFFICE	MINERAL	BUREAU OF LAND MGMT
21 0070N 0340E 014	ALIC	N2NE,SENE,NESE;	CARSON CITY FIELD OFFICE	MINERAL	BUREAU OF LAND MGMT
21 0070N 0340E 024	ALIC	N2NW,SENW,NESW,W2SE;	CARSON CITY FIELD OFFICE	MINERAL	BUREAU OF LAND MGMT
21 0070N 0340E 025	ALIC	NWNE,SENE,E2SE;	CARSON CITY FIELD OFFICE	MINERAL	BUREAU OF LAND MGMT
21 0070N 0340E 036	ALIC	E2NE;	CARSON CITY FIELD OFFICE	MINERAL	BUREAU OF LAND MGMT
21 0080N 0340E 028	ALIC	NWSW,S2SW;	CARSON CITY FIELD OFFICE	MINERAL	BUREAU OF LAND MGMT
21 0080N 0340E 029	ALIC	SWNE,S2NW,N2SE;	CARSON CITY FIELD OFFICE	MINERAL	BUREAU OF LAND MGMT
21 0080N 0340E 030	ALIC	NENW,N2NE,SENE;	CARSON CITY FIELD OFFICE	MINERAL	BUREAU OF LAND MGMT
21 0080N 0340E 030	LOT:	1;	CARSON CITY FIELD OFFICE	MINERAL	BUREAU OF LAND MGMT
21 0080N 0340E 033	ALIC	SENE,NENW;	CARSON CITY FIELD OFFICE	MINERAL	BUREAU OF LAND MGMT
21 0080N 0340E 033	LOT:	3,4;	CARSON CITY FIELD OFFICE	MINERAL	BUREAU OF LAND MGMT
21 0080N 0340E 034	ALIC	SWNE,S2NW,E2SE;	CARSON CITY FIELD OFFICE	MINERAL	BUREAU OF LAND MGMT
21 0020N 0350E 019	PRO	N2SE,NESW,S2SW;	BATTLE MOUNTAIN FIELD OFF	ESMERALDA	BUREAU OF LAND MGMT
21 0020N 0350E 020	PRO	N2S2;	BATTLE MOUNTAIN FIELD OFF	ESMERALDA	BUREAU OF LAND MGMT
21 0020N 0350E 021	PRO	N2S2,SENE;	BATTLE MOUNTAIN FIELD OFF	ESMERALDA	BUREAU OF LAND MGMT
21 0020N 0350E 022	PRO	S2N2;	BATTLE MOUNTAIN FIELD OFF	ESMERALDA	BUREAU OF LAND MGMT
21 0020N 0350E 023	PRO	N2NE,NENW,S2NW,SWSE;	BATTLE MOUNTAIN FIELD OFF	ESMERALDA	BUREAU OF LAND MGMT
21 0020N 0350E 024	PRO	N2N2;	BATTLE MOUNTAIN FIELD OFF	ESMERALDA	BUREAU OF LAND MGMT
21 0040N 0350E 001	PRO	N2NE,SENE,NENW;	CARSON CITY FIELD OFFICE	MINERAL	BUREAU OF LAND MGMT
21 0050N 0350E 004	ALIC	SWNE,W2SE,SESW;	CARSON CITY FIELD OFFICE	MINERAL	BUREAU OF LAND MGMT
21 0050N 0350E 004	LOT:	2;	CARSON CITY FIELD OFFICE	MINERAL	BUREAU OF LAND MGMT
21 0050N 0350E 009	ALIC	E2W2;	CARSON CITY FIELD OFFICE	MINERAL	BUREAU OF LAND MGMT
21 0050N 0350E 016	ALIC	E2W2;	CARSON CITY FIELD OFFICE	MINERAL	BUREAU OF LAND MGMT
21 0050N 0350E 021	ALIC	W2NW,NENW;	CARSON CITY FIELD OFFICE	MINERAL	BUREAU OF LAND MGMT
21 0050N 0350E 027	ALIC	S2SW;	CARSON CITY FIELD OFFICE	MINERAL	BUREAU OF LAND MGMT
21 0050N 0350E 028	ALIC	N2SE,SESE,E2NW,NESW;	CARSON CITY FIELD OFFICE	MINERAL	BUREAU OF LAND MGMT
21 0050N 0350E 034	ALIC	N2N2;	CARSON CITY FIELD OFFICE	MINERAL	BUREAU OF LAND MGMT
21 0050N 0350E 035	ALIC	SWNE,NWNW,S2NW,N2SE;	CARSON CITY FIELD OFFICE	MINERAL	BUREAU OF LAND MGMT
21 0050N 0350E 036	ALIC	N2SW,SESW,S2SE;	CARSON CITY FIELD OFFICE	MINERAL	BUREAU OF LAND MGMT

**NO WARRANTY IS MADE BY BLM
FOR USE OF THE DATA FOR
PURPOSES NOT INTENDED BY BLM**

**DEPARTMENT OF THE INTERIOR
BUREAU OF LAND MANAGEMENT
CASE RECORDATION
(MASS) Serial Register Page**

RunDate/Time: 08/18/07 01:20 PM

Page 27 of 72

01 10-21-1976;090STAT2776;43USC1761
Case Type 286203: ROW-TEL & TELEG,FLPMA
Commodity 972: FIBER OPTIC FACILITIES
Case Disposition: AUTHORIZED

**Total Acres
797.740**

**Serial Number
NVN--- - 073706**

Case Number	Owner	Description	Office	Mineral	Agency
21 0060N 0350E 005	ALIC	SWSW;	CARSON CITY FIELD OFFICE	MINERAL	BUREAU OF LAND MGMT
21 0060N 0350E 006	ALIC	S2NE,E2SE;	CARSON CITY FIELD OFFICE	MINERAL	BUREAU OF LAND MGMT
21 0060N 0350E 006	LOT:	2;	CARSON CITY FIELD OFFICE	MINERAL	BUREAU OF LAND MGMT
21 0060N 0350E 017	ALIC	SWNWNE;	CARSON CITY FIELD OFFICE	MINERAL	BUREAU OF LAND MGMT
21 0060N 0350E 017	ALIC	NENW,SWNE,W2SE;	CARSON CITY FIELD OFFICE	MINERAL	BUREAU OF LAND MGMT
21 0060N 0350E 020	ALIC	W2E2;	CARSON CITY FIELD OFFICE	MINERAL	BUREAU OF LAND MGMT
21 0060N 0350E 029	ALIC	NWNE;	CARSON CITY FIELD OFFICE	MINERAL	BUREAU OF LAND MGMT
21 0060N 0350E 032	ALIC	S2NE,N2SE,SESE;	CARSON CITY FIELD OFFICE	MINERAL	BUREAU OF LAND MGMT
21 0070N 0350E 030	LOT:	4;	CARSON CITY FIELD OFFICE	MINERAL	BUREAU OF LAND MGMT
21 0070N 0350E 031	ALIC	SENW,E2SW,SWSE;	CARSON CITY FIELD OFFICE	MINERAL	BUREAU OF LAND MGMT
21 0070N 0350E 031	LOT:	1,2;	CARSON CITY FIELD OFFICE	MINERAL	BUREAU OF LAND MGMT
21 0020N 0360E 013	ALIC	N2NE,NENW,SWNE,S2NW;	BATTLE MOUNTAIN FIELD OFF	ESMERALDA	BUREAU OF LAND MGMT
21 0020N 0360E 014	ALIC	S2N2;	BATTLE MOUNTAIN FIELD OFF	ESMERALDA	BUREAU OF LAND MGMT
21 0020N 0360E 015	ALIC	N2S2,S2NE;	BATTLE MOUNTAIN FIELD OFF	ESMERALDA	BUREAU OF LAND MGMT
21 0020N 0360E 016	ALIC	N2S2,SWSW;	BATTLE MOUNTAIN FIELD OFF	ESMERALDA	BUREAU OF LAND MGMT
21 0020N 0360E 017	ALIC	S2S2,NESE;	BATTLE MOUNTAIN FIELD OFF	ESMERALDA	BUREAU OF LAND MGMT
21 0020N 0360E 018	ALIC	SESW,S2SE;	BATTLE MOUNTAIN FIELD OFF	ESMERALDA	BUREAU OF LAND MGMT
21 0020N 0360E 018	LOT:	4;	BATTLE MOUNTAIN FIELD OFF	ESMERALDA	BUREAU OF LAND MGMT
21 0020N 0360E 019	ALIC	NENW;	BATTLE MOUNTAIN FIELD OFF	ESMERALDA	BUREAU OF LAND MGMT
21 0020N 0360E 019	LOT:	1;	BATTLE MOUNTAIN FIELD OFF	ESMERALDA	BUREAU OF LAND MGMT
21 0030N 0360E 002	ALIC	SWNE,E2SW,SWSE;	BATTLE MOUNTAIN FIELD OFF	ESMERALDA	BUREAU OF LAND MGMT
21 0030N 0360E 002	LOT:	2,4;	BATTLE MOUNTAIN FIELD OFF	ESMERALDA	BUREAU OF LAND MGMT
21 0030N 0360E 011	ALIC	W2NE,NWSE,E2SE;	BATTLE MOUNTAIN FIELD OFF	ESMERALDA	BUREAU OF LAND MGMT
21 0030N 0360E 013	ALIC	W2W2,SESW;	BATTLE MOUNTAIN FIELD OFF	ESMERALDA	BUREAU OF LAND MGMT
21 0030N 0360E 014	ALIC	E2NE;	BATTLE MOUNTAIN FIELD OFF	ESMERALDA	BUREAU OF LAND MGMT
21 0030N 0360E 024	ALIC	E2NW,NESW,W2SE;	BATTLE MOUNTAIN FIELD OFF	ESMERALDA	BUREAU OF LAND MGMT
21 0030N 0360E 025	ALIC	E2E2,W2NE;	BATTLE MOUNTAIN FIELD OFF	ESMERALDA	BUREAU OF LAND MGMT
21 0040N 0360E 006	PRO	SWNW,N2SW,SESW,SWSE;	CARSON CITY FIELD OFFICE	MINERAL	BUREAU OF LAND MGMT
21 0040N 0360E 007	PRO	N2NE,SENE;	CARSON CITY FIELD OFFICE	MINERAL	BUREAU OF LAND MGMT
21 0040N 0360E 008	PRO	SWNW,W2SW,SESW;	BATTLE MOUNTAIN FIELD OFF	ESMERALDA	BUREAU OF LAND MGMT
21 0040N 0360E 017	PRO	SWNE,E2NW,W2SE,SESE;	BATTLE MOUNTAIN FIELD OFF	ESMERALDA	BUREAU OF LAND MGMT
21 0040N 0360E 020	PRO	NENE;	BATTLE MOUNTAIN FIELD OFF	ESMERALDA	BUREAU OF LAND MGMT
21 0040N 0360E 021	PRO	W2NW,SENW,NESW,W2SE,SESE;	BATTLE MOUNTAIN FIELD OFF	ESMERALDA	BUREAU OF LAND MGMT
21 0040N 0360E 027	PRO	W2NW,SENW,NESW,W2SE,SESE;	BATTLE MOUNTAIN FIELD OFF	ESMERALDA	BUREAU OF LAND MGMT
21 0040N 0360E 028	PRO	NENE;	BATTLE MOUNTAIN FIELD OFF	ESMERALDA	BUREAU OF LAND MGMT
21 0040N 0360E 034	PRO	E2NE,NESE;	BATTLE MOUNTAIN FIELD OFF	ESMERALDA	BUREAU OF LAND MGMT
21 0040N 0360E 035	PRO	W2SW;	BATTLE MOUNTAIN FIELD OFF	ESMERALDA	BUREAU OF LAND MGMT
21 0020N 0370E 006	ALIC	SWNE,SENW,W2SE,SESE;	BATTLE MOUNTAIN FIELD OFF	ESMERALDA	BUREAU OF LAND MGMT
21 0020N 0370E 006	LOT:	2,3;	BATTLE MOUNTAIN FIELD OFF	ESMERALDA	BUREAU OF LAND MGMT
21 0020N 0370E 007	ALIC	E2NE;	BATTLE MOUNTAIN FIELD OFF	ESMERALDA	BUREAU OF LAND MGMT
21 0020N 0370E 008	ALIC	SWNW,W2SW,SESW;	BATTLE MOUNTAIN FIELD OFF	ESMERALDA	BUREAU OF LAND MGMT
21 0020N 0370E 016	ALIC	NWSW,S2SW,SWSE;	BATTLE MOUNTAIN FIELD OFF	ESMERALDA	BUREAU OF LAND MGMT
21 0020N 0370E 017	ALIC	N2NW,NESE;	BATTLE MOUNTAIN FIELD OFF	ESMERALDA	BUREAU OF LAND MGMT
21 0020N 0370E 021	ALIC	N2NE;	BATTLE MOUNTAIN FIELD OFF	ESMERALDA	BUREAU OF LAND MGMT
21 0020N 0370E 022	ALIC	N2N2,SENE;	BATTLE MOUNTAIN FIELD OFF	ESMERALDA	BUREAU OF LAND MGMT
21 0020N 0370E 023	ALIC	NWNW,S2N2;	BATTLE MOUNTAIN FIELD OFF	ESMERALDA	BUREAU OF LAND MGMT

**NO WARRANTY IS MADE BY BLM
FOR USE OF THE DATA FOR
PURPOSES NOT INTENDED BY BLM**

**DEPARTMENT OF THE INTERIOR
BUREAU OF LAND MANAGEMENT
CASE RECORDATION
(MASS) Serial Register Page**

RunDate/Time: 08/18/07 01:20 PM

Page 28 of 72

01 10-21-1976;090STAT2776;43USC1761
Case Type 286203: ROW-TEL & TELEG,FLPMA
Commodity 972: FIBER OPTIC FACILITIES
Case Disposition: AUTHORIZED

**Total Acres
797.740**

**Serial Number
NVN--- - 073706**

Section	Tract	Owner	Description	County	Agency
21 0020N 0370E 024	ALIC	S2N2;	BATTLE MOUNTAIN FIELD OFF	ESMERALDA	BUREAU OF LAND MGMT
21 0030N 0370E 030	LOT:	4;	BATTLE MOUNTAIN FIELD OFF	ESMERALDA	BUREAU OF LAND MGMT
21 0030N 0370E 031	ALIC	NESW;	BATTLE MOUNTAIN FIELD OFF	ESMERALDA	BUREAU OF LAND MGMT
21 0030N 0370E 031	LOT:	1-3,5;	BATTLE MOUNTAIN FIELD OFF	ESMERALDA	BUREAU OF LAND MGMT
21 0020N 0380E 013	PRO	N2NE,S2NW,NENW,SWNE;	BATTLE MOUNTAIN FIELD OFF	ESMERALDA	BUREAU OF LAND MGMT
21 0020N 0380E 014	PRO	S2NE,N2SW,SENW,NWSE;	BATTLE MOUNTAIN FIELD OFF	ESMERALDA	BUREAU OF LAND MGMT
21 0020N 0380E 015	PRO	NESW,S2SW,N2SE,SWSE;	BATTLE MOUNTAIN FIELD OFF	ESMERALDA	BUREAU OF LAND MGMT
21 0020N 0380E 016	PRO	S2SE;	BATTLE MOUNTAIN FIELD OFF	ESMERALDA	BUREAU OF LAND MGMT
21 0020N 0380E 019	PRO	N2NE,SWNE,S2NW;	BATTLE MOUNTAIN FIELD OFF	ESMERALDA	BUREAU OF LAND MGMT
21 0020N 0380E 020	PRO	N2N2;	BATTLE MOUNTAIN FIELD OFF	ESMERALDA	BUREAU OF LAND MGMT
21 0020N 0380E 021	PRO	N2NW,NWNE;	BATTLE MOUNTAIN FIELD OFF	ESMERALDA	BUREAU OF LAND MGMT
21 0020N 0382E 004	PRO	E2NW,W2SW,NESW,W2NWNE;	BATTLE MOUNTAIN FIELD OFF	ESMERALDA	BUREAU OF LAND MGMT
21 0020N 0382E 005	PRO	SESE;	BATTLE MOUNTAIN FIELD OFF	ESMERALDA	BUREAU OF LAND MGMT
21 0020N 0382E 007	PRO	S2SE,SESW;	BATTLE MOUNTAIN FIELD OFF	ESMERALDA	BUREAU OF LAND MGMT
21 0020N 0382E 008	PRO	SWSW,NWSE;	BATTLE MOUNTAIN FIELD OFF	ESMERALDA	BUREAU OF LAND MGMT
21 0020N 0382E 008	PRO	N2NE,SWNE,SENW,N2SW;	BATTLE MOUNTAIN FIELD OFF	ESMERALDA	BUREAU OF LAND MGMT
21 0020N 0382E 018	PRO	N2NW;	BATTLE MOUNTAIN FIELD OFF	ESMERALDA	BUREAU OF LAND MGMT
21 0020N 0390E 006	PRO	NWNW;	BATTLE MOUNTAIN FIELD OFF	ESMERALDA	BUREAU OF LAND MGMT
21 0030N 0390E 010	ALIC	SESW,S2SE,NESE;	BATTLE MOUNTAIN FIELD OFF	ESMERALDA	BUREAU OF LAND MGMT
21 0030N 0390E 011	ALIC	N2S2,SWSW;	BATTLE MOUNTAIN FIELD OFF	ESMERALDA	BUREAU OF LAND MGMT
21 0030N 0390E 012	ALIC	S2NE,SENW,N2SW;	BATTLE MOUNTAIN FIELD OFF	ESMERALDA	BUREAU OF LAND MGMT
21 0030N 0390E 015	ALIC	N2NW,SWNW;	BATTLE MOUNTAIN FIELD OFF	ESMERALDA	BUREAU OF LAND MGMT
21 0030N 0390E 016	ALIC	SENE,SESW,N2SE,SWSE;	BATTLE MOUNTAIN FIELD OFF	ESMERALDA	BUREAU OF LAND MGMT
21 0030N 0390E 020	ALIC	SWSE,E2SE;	BATTLE MOUNTAIN FIELD OFF	ESMERALDA	BUREAU OF LAND MGMT
21 0030N 0390E 021	ALIC	W2NW,NENW,NWSW;	BATTLE MOUNTAIN FIELD OFF	ESMERALDA	BUREAU OF LAND MGMT
21 0030N 0390E 029	ALIC	NWNE,E2NW,N2SW,SWSW;	BATTLE MOUNTAIN FIELD OFF	ESMERALDA	BUREAU OF LAND MGMT
21 0030N 0390E 030	ALIC	SESE;	BATTLE MOUNTAIN FIELD OFF	ESMERALDA	BUREAU OF LAND MGMT
21 0030N 0390E 031	ALIC	N2NE,SWNE,E2SW,SWSW,NWSE;	BATTLE MOUNTAIN FIELD OFF	ESMERALDA	BUREAU OF LAND MGMT
21 0030N 0390E 031	LOT:	4;	BATTLE MOUNTAIN FIELD OFF	ESMERALDA	BUREAU OF LAND MGMT
21 0030N 0400E 002	ALIC	SESW,SWSE;	BATTLE MOUNTAIN FIELD OFF	ESMERALDA	BUREAU OF LAND MGMT
21 0030N 0400E 003	ALIC	SWSW;	BATTLE MOUNTAIN FIELD OFF	ESMERALDA	BUREAU OF LAND MGMT
21 0030N 0400E 004	ALIC	S2S2;	BATTLE MOUNTAIN FIELD OFF	ESMERALDA	BUREAU OF LAND MGMT
21 0030N 0400E 005	ALIC	SESE;	BATTLE MOUNTAIN FIELD OFF	ESMERALDA	BUREAU OF LAND MGMT
21 0030N 0400E 007	ALIC	N2NE,SWNE,SENW;	BATTLE MOUNTAIN FIELD OFF	ESMERALDA	BUREAU OF LAND MGMT
21 0030N 0400E 007	LOT:	2;	BATTLE MOUNTAIN FIELD OFF	ESMERALDA	BUREAU OF LAND MGMT
21 0030N 0400E 008	ALIC	N2N2;	BATTLE MOUNTAIN FIELD OFF	ESMERALDA	BUREAU OF LAND MGMT
21 0030N 0400E 009	ALIC	NWNW;	BATTLE MOUNTAIN FIELD OFF	ESMERALDA	BUREAU OF LAND MGMT
21 0030N 0400E 011	ALIC	N2NE;	BATTLE MOUNTAIN FIELD OFF	ESMERALDA	BUREAU OF LAND MGMT
21 0030N 0400E 012	ALIC	S2NE,W2NW,SENW,NESE;	BATTLE MOUNTAIN FIELD OFF	ESMERALDA	BUREAU OF LAND MGMT
21 0030N 0410E 007	ALIC	E2SW,S2SE;	BATTLE MOUNTAIN FIELD OFF	ESMERALDA	BUREAU OF LAND MGMT
21 0030N 0410E 007	LOT:	3;	BATTLE MOUNTAIN FIELD OFF	ESMERALDA	BUREAU OF LAND MGMT
21 0030N 0410E 008	ALIC	SWSW;	BATTLE MOUNTAIN FIELD OFF	ESMERALDA	BUREAU OF LAND MGMT
21 0030N 0410E 015	ALIC	S2SW,SWSE;	BATTLE MOUNTAIN FIELD OFF	ESMERALDA	BUREAU OF LAND MGMT
21 0030N 0410E 016	ALIC	S2NW,NESW,N2SE,SESE;	BATTLE MOUNTAIN FIELD OFF	ESMERALDA	BUREAU OF LAND MGMT
21 0030N 0410E 017	ALIC	W2NE,SENE,N2NW;	BATTLE MOUNTAIN FIELD OFF	ESMERALDA	BUREAU OF LAND MGMT
21 0030N 0410E 022	ALIC	N2NE;	BATTLE MOUNTAIN FIELD OFF	ESMERALDA	BUREAU OF LAND MGMT

**NO WARRANTY IS MADE BY BLM
FOR USE OF THE DATA FOR
PURPOSES NOT INTENDED BY BLM**

**DEPARTMENT OF THE INTERIOR
BUREAU OF LAND MANAGEMENT
CASE RECORDATION
(MASS) Serial Register Page**

RunDate/Time: 08/18/07 01:20 PM

Page 29 of 72

01 10-21-1976;090STAT2776;43USC1761

Case Type 286203: ROW-TEL & TELEG,FLPMA

Commodity 972: FIBER OPTIC FACILITIES

Case Disposition: AUTHORIZED

**Total Acres
797.740**

**Serial Number
NVN---- - 073706**

Case ID	Owner	Section	Location	County	Section
21 0030N 0410E 023	ALIC	S2NE,N2NW,SENE,NESE;	BATTLE MOUNTAIN FIELD OFF	ESMERALDA	BUREAU OF LAND MGMT
21 0030N 0410E 024	ALIC	N2SW,W2SE,SESE;	BATTLE MOUNTAIN FIELD OFF	ESMERALDA	BUREAU OF LAND MGMT
21 0010N 0420E 003	ALIC	SWNE,SENE,W2SE;	BATTLE MOUNTAIN FIELD OFF	ESMERALDA	BUREAU OF LAND MGMT
21 0010N 0420E 003	LOT:	3;	BATTLE MOUNTAIN FIELD OFF	ESMERALDA	BUREAU OF LAND MGMT
21 0010N 0420E 010	ALIC	W2E2;	BATTLE MOUNTAIN FIELD OFF	ESMERALDA	BUREAU OF LAND MGMT
21 0010N 0420E 015	ALIC	E2E2,NWNE;	BATTLE MOUNTAIN FIELD OFF	ESMERALDA	BUREAU OF LAND MGMT
21 0010N 0420E 022	ALIC	E2E2;	BATTLE MOUNTAIN FIELD OFF	ESMERALDA	BUREAU OF LAND MGMT
21 0010N 0420E 027	ALIC	E2E2;	BATTLE MOUNTAIN FIELD OFF	ESMERALDA	BUREAU OF LAND MGMT
21 0010N 0420E 034	ALIC	E2E2;	BATTLE MOUNTAIN FIELD OFF	ESMERALDA	BUREAU OF LAND MGMT
21 0010S 0420E 003	ALIC	SENE,E2SE;	BATTLE MOUNTAIN FIELD OFF	ESMERALDA	BUREAU OF LAND MGMT
21 0010S 0420E 003	LOT:	1;	BATTLE MOUNTAIN FIELD OFF	ESMERALDA	BUREAU OF LAND MGMT
21 0010S 0420E 010	ALIC	E2E2;	BATTLE MOUNTAIN FIELD OFF	ESMERALDA	BUREAU OF LAND MGMT
21 0010S 0420E 011	ALIC	W2SW;	BATTLE MOUNTAIN FIELD OFF	ESMERALDA	BUREAU OF LAND MGMT
21 0010S 0420E 014	ALIC	W2W2;	BATTLE MOUNTAIN FIELD OFF	ESMERALDA	BUREAU OF LAND MGMT
21 0010S 0420E 015	ALIC	NENE;	BATTLE MOUNTAIN FIELD OFF	ESMERALDA	BUREAU OF LAND MGMT
21 0010S 0420E 023	ALIC	W2W2;	BATTLE MOUNTAIN FIELD OFF	ESMERALDA	BUREAU OF LAND MGMT
21 0010S 0420E 026	ALIC	W2W2;	BATTLE MOUNTAIN FIELD OFF	ESMERALDA	BUREAU OF LAND MGMT
21 0010S 0420E 035	ALIC	W2W2;	BATTLE MOUNTAIN FIELD OFF	ESMERALDA	BUREAU OF LAND MGMT
21 0020N 0420E 004	ALIC	SENE,E2SE;	BATTLE MOUNTAIN FIELD OFF	ESMERALDA	BUREAU OF LAND MGMT
21 0020N 0420E 004	LOT:	1;	BATTLE MOUNTAIN FIELD OFF	ESMERALDA	BUREAU OF LAND MGMT
21 0020N 0420E 009	ALIC	E2E2;	BATTLE MOUNTAIN FIELD OFF	ESMERALDA	BUREAU OF LAND MGMT
21 0020N 0420E 016	ALIC	E2E2;	BATTLE MOUNTAIN FIELD OFF	ESMERALDA	BUREAU OF LAND MGMT
21 0020N 0420E 021	ALIC	SENE,E2SE;	BATTLE MOUNTAIN FIELD OFF	ESMERALDA	BUREAU OF LAND MGMT
21 0020N 0420E 027	ALIC	SWSW;	BATTLE MOUNTAIN FIELD OFF	ESMERALDA	BUREAU OF LAND MGMT
21 0020N 0420E 028	ALIC	E2E2;	BATTLE MOUNTAIN FIELD OFF	ESMERALDA	BUREAU OF LAND MGMT
21 0020N 0420E 034	ALIC	W2NW,SENE,E2SW;	BATTLE MOUNTAIN FIELD OFF	ESMERALDA	BUREAU OF LAND MGMT
21 0020S 0420E 002	ALIC	SWNW,NWSW;	BATTLE MOUNTAIN FIELD OFF	ESMERALDA	BUREAU OF LAND MGMT
21 0020S 0420E 002	LOT:	4;	BATTLE MOUNTAIN FIELD OFF	ESMERALDA	BUREAU OF LAND MGMT
21 0020S 0420E 003	ALIC	E2SE;	BATTLE MOUNTAIN FIELD OFF	ESMERALDA	BUREAU OF LAND MGMT
21 0020S 0420E 010	ALIC	E2E2;	BATTLE MOUNTAIN FIELD OFF	ESMERALDA	BUREAU OF LAND MGMT
21 0020S 0420E 015	ALIC	E2E2;	BATTLE MOUNTAIN FIELD OFF	ESMERALDA	BUREAU OF LAND MGMT
21 0020S 0420E 022	ALIC	W2E2,NENE;	BATTLE MOUNTAIN FIELD OFF	ESMERALDA	BUREAU OF LAND MGMT
21 0020S 0420E 027	ALIC	W2E2;	BATTLE MOUNTAIN FIELD OFF	ESMERALDA	BUREAU OF LAND MGMT
21 0020S 0420E 034	ALIC	W2NE,SENE,E2SW,NWSE;	BATTLE MOUNTAIN FIELD OFF	ESMERALDA	BUREAU OF LAND MGMT
21 0030N 0420E 019	LOT:	4;	BATTLE MOUNTAIN FIELD OFF	ESMERALDA	BUREAU OF LAND MGMT
21 0030N 0420E 029	ALIC	SWNE,S2NW,NESE,N2SE;	BATTLE MOUNTAIN FIELD OFF	ESMERALDA	BUREAU OF LAND MGMT
21 0030N 0420E 030	ALIC	N2NE,SENE,NENW;	BATTLE MOUNTAIN FIELD OFF	ESMERALDA	BUREAU OF LAND MGMT
21 0030N 0420E 030	LOT:	1;	BATTLE MOUNTAIN FIELD OFF	ESMERALDA	BUREAU OF LAND MGMT
21 0030N 0420E 033	ALIC	SESE;	BATTLE MOUNTAIN FIELD OFF	ESMERALDA	BUREAU OF LAND MGMT
21 0030S 0420E 003	ALIC	S2NE,E2SE;	BATTLE MOUNTAIN FIELD OFF	ESMERALDA	BUREAU OF LAND MGMT
21 0030S 0420E 003	LOT:	2;	BATTLE MOUNTAIN FIELD OFF	ESMERALDA	BUREAU OF LAND MGMT
21 0030S 0420E 011	ALIC	N2NW,SWSE;	BATTLE MOUNTAIN FIELD OFF	ESMERALDA	BUREAU OF LAND MGMT
21 0030S 0420E 011	LOT:	2-4;	BATTLE MOUNTAIN FIELD OFF	ESMERALDA	BUREAU OF LAND MGMT
21 0030S 0420E 013	ALIC	W2SW;	BATTLE MOUNTAIN FIELD OFF	ESMERALDA	BUREAU OF LAND MGMT
21 0030S 0420E 014	ALIC	N2NE,SENE,NESE;	BATTLE MOUNTAIN FIELD OFF	ESMERALDA	BUREAU OF LAND MGMT
21 0030S 0420E 024	ALIC	E2W2,NWNW;	BATTLE MOUNTAIN FIELD OFF	ESMERALDA	BUREAU OF LAND MGMT

**NO WARRANTY IS MADE BY BLM
FOR USE OF THE DATA FOR
PURPOSES NOT INTENDED BY BLM**

**DEPARTMENT OF THE INTERIOR
BUREAU OF LAND MANAGEMENT
CASE RECORDATION
(MASS) Serial Register Page**

RunDate/Time: 08/18/07 01:20 PM

Page 30 of 72

01 10-21-1976;090STAT2776;43USC1761
Case Type 286203: ROW-TEL & TELEG,FLPMA
Commodity 972: FIBER OPTIC FACILITIES
Case Disposition: AUTHORIZED

**Total Acres
797.740**

**Serial Number
NVN--- - 073706**

Section	Owner	Section Description	Field Name	Acres	Serial Number
21 0030S 0420E 025	ALIC	E2W2;	BATTLE MOUNTAIN FIELD OFF	ESMERALDA	BUREAU OF LAND MGMT
21 0030S 0420E 036	ALIC	E2W2;	BATTLE MOUNTAIN FIELD OFF	ESMERALDA	BUREAU OF LAND MGMT
21 0040S 0420E 001	ALIC	SENW,E2SW;	BATTLE MOUNTAIN FIELD OFF	ESMERALDA	BUREAU OF LAND MGMT
21 0040S 0420E 001	LOT:	3;	BATTLE MOUNTAIN FIELD OFF	ESMERALDA	BUREAU OF LAND MGMT
21 0040S 0420E 012	ALIC	W2E2,NENW;	BATTLE MOUNTAIN FIELD OFF	ESMERALDA	BUREAU OF LAND MGMT
21 0040S 0420E 013	ALIC	E2E2,NWNE;	BATTLE MOUNTAIN FIELD OFF	ESMERALDA	BUREAU OF LAND MGMT
21 0040S 0420E 019	ALIC	E2SW;	BATTLE MOUNTAIN FIELD OFF	ESMERALDA	BUREAU OF LAND MGMT
21 0040S 0430E 019	LOT:	1-4;	BATTLE MOUNTAIN FIELD OFF	ESMERALDA	BUREAU OF LAND MGMT
21 0040S 0430E 030	ALIC	E2W2,SWSE;	BATTLE MOUNTAIN FIELD OFF	ESMERALDA	BUREAU OF LAND MGMT
21 0040S 0430E 031	ALIC	W2E2;	BATTLE MOUNTAIN FIELD OFF	ESMERALDA	BUREAU OF LAND MGMT
21 0050S 0430E 006	PRO	W2E2,SESE;	BATTLE MOUNTAIN FIELD OFF	ESMERALDA	BUREAU OF LAND MGMT
21 0050S 0430E 007	PRO	E2E2;	BATTLE MOUNTAIN FIELD OFF	ESMERALDA	BUREAU OF LAND MGMT
21 0050S 0430E 017	PRO	W2W2;	BATTLE MOUNTAIN FIELD OFF	ESMERALDA	BUREAU OF LAND MGMT
21 0050S 0430E 018	PRO	NENE;	BATTLE MOUNTAIN FIELD OFF	ESMERALDA	BUREAU OF LAND MGMT
21 0050S 0430E 020	PRO	E2W2,NWNW;	BATTLE MOUNTAIN FIELD OFF	ESMERALDA	BUREAU OF LAND MGMT
21 0050S 0430E 029	PRO	SWNE,E2NW,W2SE;	BATTLE MOUNTAIN FIELD OFF	ESMERALDA	BUREAU OF LAND MGMT
21 0050S 0430E 032	PRO	E2SE,W2NE,SENE;	BATTLE MOUNTAIN FIELD OFF	ESMERALDA	BUREAU OF LAND MGMT
21 0060S 0430E 004	PRO	W2W2;	BATTLE MOUNTAIN FIELD OFF	ESMERALDA	BUREAU OF LAND MGMT
21 0060S 0430E 005	PRO	NENE;	BATTLE MOUNTAIN FIELD OFF	ESMERALDA	BUREAU OF LAND MGMT
21 0060S 0430E 009	PRO	E2W2,SWSE;	BATTLE MOUNTAIN FIELD OFF	NYE	BUREAU OF LAND MGMT
21 0060S 0430E 016	PRO	W2NE,N2SE,SESE;	BATTLE MOUNTAIN FIELD OFF	NYE	BUREAU OF LAND MGMT
21 0060S 0430E 021	PRO	E2NE;	BATTLE MOUNTAIN FIELD OFF	ESMERALDA	BUREAU OF LAND MGMT
21 0060S 0430E 022	PRO	SWNW,W2SW;	BATTLE MOUNTAIN FIELD OFF	NYE	BUREAU OF LAND MGMT
21 0060S 0430E 027	PRO	N2NW,SENW,NESW,W2SE,SESE;	BATTLE MOUNTAIN FIELD OFF	NYE	BUREAU OF LAND MGMT
21 0060S 0430E 034	PRO	E2NE;	BATTLE MOUNTAIN FIELD OFF	NYE	BUREAU OF LAND MGMT
21 0060S 0430E 035	PRO	SWNW,N2SW,SESW,SWSE;	BATTLE MOUNTAIN FIELD OFF	NYE	BUREAU OF LAND MGMT
21 0070S 0430E 001	PRO	W2SW,SESW;	BATTLE MOUNTAIN FIELD OFF	NYE	BUREAU OF LAND MGMT
21 0070S 0430E 002	PRO	NESE,S2NE,NWNE;	BATTLE MOUNTAIN FIELD OFF	NYE	BUREAU OF LAND MGMT
21 0070S 0430E 012	PRO	W2NE,NENW,E2SE;	BATTLE MOUNTAIN FIELD OFF	NYE	BUREAU OF LAND MGMT
21 0070S 0440E 007	PRO	SWSW;	BATTLE MOUNTAIN FIELD OFF	NYE	BUREAU OF LAND MGMT
21 0070S 0440E 017	PRO	SWSW;	BATTLE MOUNTAIN FIELD OFF	NYE	BUREAU OF LAND MGMT
21 0070S 0440E 018	PRO	SWNE,N2NW,SENW,N2SE,SESE;	BATTLE MOUNTAIN FIELD OFF	NYE	BUREAU OF LAND MGMT
21 0070S 0440E 019	PRO	NENE;	BATTLE MOUNTAIN FIELD OFF	NYE	BUREAU OF LAND MGMT
21 0070S 0440E 020	PRO	W2NW,SENW,NESW,W2SE,SESE;	BATTLE MOUNTAIN FIELD OFF	NYE	BUREAU OF LAND MGMT
21 0070S 0440E 033	LOT:	1-4;	BATTLE MOUNTAIN FIELD OFF	NYE	BUREAU OF LAND MGMT
21 0080S 0440E 002	ALIC	W2SW;	BATTLE MOUNTAIN FIELD OFF	NYE	BUREAU OF LAND MGMT
21 0080S 0440E 003	ALIC	W2NE,SENE,NESE;	BATTLE MOUNTAIN FIELD OFF	NYE	BUREAU OF LAND MGMT
21 0080S 0440E 011	ALIC	N2SE,SESE;	BATTLE MOUNTAIN FIELD OFF	NYE	BUREAU OF LAND MGMT
21 0080S 0440E 013	PRO	W2NW,NESW,SENW,W2SE,SESE;	BATTLE MOUNTAIN FIELD OFF	NYE	BUREAU OF LAND MGMT
21 0080S 0440E 024	PRO	NENE;	BATTLE MOUNTAIN FIELD OFF	NYE	BUREAU OF LAND MGMT
21 0080S 0450E 019	PRO	W2NW,SENW,E2SW,SWSE,NWSW;	BATTLE MOUNTAIN FIELD OFF	NYE	BUREAU OF LAND MGMT
21 0080S 0450E 029	PRO	SWNW,N2SW,SESW;	BATTLE MOUNTAIN FIELD OFF	NYE	BUREAU OF LAND MGMT
21 0080S 0450E 030	PRO	N2NE,SENE;	BATTLE MOUNTAIN FIELD OFF	NYE	BUREAU OF LAND MGMT
21 0080S 0450E 032	PRO	W2NE,SENE,NESE;	BATTLE MOUNTAIN FIELD OFF	NYE	BUREAU OF LAND MGMT
21 0080S 0450E 033	PRO	W2SW,SESW;	BATTLE MOUNTAIN FIELD OFF	NYE	BUREAU OF LAND MGMT
21 0090S 0450E 003	PRO	W2SW,SESW;	BATTLE MOUNTAIN FIELD OFF	NYE	BUREAU OF LAND MGMT

**NO WARRANTY IS MADE BY BLM
FOR USE OF THE DATA FOR
PURPOSES NOT INTENDED BY BLM**

**DEPARTMENT OF THE INTERIOR
BUREAU OF LAND MANAGEMENT
CASE RECORDATION
(MASS) Serial Register Page**

RunDate/Time: 08/18/07 01:20 PM

Page 31 of 72

01 10-21-1976;090STAT2776;43USC1761
Case Type 286203: ROW-TEL & TELEG,FLPMA
Commodity 972: FIBER OPTIC FACILITIES
Case Disposition: AUTHORIZED

**Total Acres
797.740**

**Serial Number
NVN--- - 073706**

Case ID	Disposition	Description	Location	Acres	Serial Number
21 0090S 0450E 004	PRO	W2NE,SENE,NENW,NESE;	BATTLE MOUNTAIN FIELD OFF	NYE	BUREAU OF LAND MGMT
21 0090S 0450E 010	PRO	N2NE,SENE,NENW;	BATTLE MOUNTAIN FIELD OFF	NYE	BUREAU OF LAND MGMT
21 0090S 0450E 011	PRO	W2SE,SESE,N2SW,SWNW;	BATTLE MOUNTAIN FIELD OFF	NYE	BUREAU OF LAND MGMT
21 0090S 0450E 013	PRO	SWNE,N2NW,SEW,N2SE;	BATTLE MOUNTAIN FIELD OFF	NYE	BUREAU OF LAND MGMT
21 0090S 0450E 014	PRO	NENE;	BATTLE MOUNTAIN FIELD OFF	NYE	BUREAU OF LAND MGMT
21 0090S 0460E 018	PRO	S2SW,NWSW;	BATTLE MOUNTAIN FIELD OFF	NYE	BUREAU OF LAND MGMT
21 0090S 0460E 019	PRO	N2NE,SENE,NENW;	BATTLE MOUNTAIN FIELD OFF	NYE	BUREAU OF LAND MGMT
21 0090S 0460E 020	PRO	SWNW,N2SW,S2SE,NWSE;	BATTLE MOUNTAIN FIELD OFF	NYE	BUREAU OF LAND MGMT
21 0090S 0460E 027	PRO	S2SW;	BATTLE MOUNTAIN FIELD OFF	NYE	BUREAU OF LAND MGMT
21 0090S 0460E 028	PRO	SWNE,N2SE,SESE,N2NW,SEW;	BATTLE MOUNTAIN FIELD OFF	NYE	BUREAU OF LAND MGMT
21 0090S 0460E 029	PRO	NENE;	BATTLE MOUNTAIN FIELD OFF	NYE	BUREAU OF LAND MGMT
21 0090S 0460E 034	PRO	W2NE,SENE,NENW;	BATTLE MOUNTAIN FIELD OFF	NYE	BUREAU OF LAND MGMT
21 0090S 0460E 035	PRO	SWNW,N2SW,SESW;	BATTLE MOUNTAIN FIELD OFF	NYE	BUREAU OF LAND MGMT
21 0100S 0460E 002	PRO	W2NE,NENW,W2SE,SESE;	BATTLE MOUNTAIN FIELD OFF	NYE	BUREAU OF LAND MGMT
21 0100S 0460E 011	PRO	E2NE;	BATTLE MOUNTAIN FIELD OFF	NYE	BUREAU OF LAND MGMT
21 0100S 0460E 012	PRO	SWNW,W2SW,SESW;	BATTLE MOUNTAIN FIELD OFF	NYE	BUREAU OF LAND MGMT
21 0100S 0460E 013	PRO	E2NW,NESW,W2SE;	BATTLE MOUNTAIN FIELD OFF	NYE	BUREAU OF LAND MGMT
21 0100S 0460E 024	PRO	E2E2,NWNE;	BATTLE MOUNTAIN FIELD OFF	NYE	BUREAU OF LAND MGMT
21 0100S 0470E 019	LOT:	4;	BATTLE MOUNTAIN FIELD OFF	NYE	BUREAU OF LAND MGMT
21 0100S 0470E 030	ALIC	SEW,NESW,NWSE;	BATTLE MOUNTAIN FIELD OFF	NYE	BUREAU OF LAND MGMT
21 0100S 0470E 030	LOT:	1,2;	BATTLE MOUNTAIN FIELD OFF	NYE	BUREAU OF LAND MGMT
21 0110S 0470E 004	ALIC	SWNE,SEW;	BATTLE MOUNTAIN FIELD OFF	NYE	BUREAU OF LAND MGMT
21 0110S 0470E 004	LOT:	3;	BATTLE MOUNTAIN FIELD OFF	NYE	BUREAU OF LAND MGMT
21 0110S 0470E 009	ALIC	SWNE,W2SE;	BATTLE MOUNTAIN FIELD OFF	NYE	BUREAU OF LAND MGMT
21 0110S 0470E 016	ALIC	W2NE;	BATTLE MOUNTAIN FIELD OFF	NYE	BUREAU OF LAND MGMT
21 0110S 0470E 022	ALIC	W2SW;	BATTLE MOUNTAIN FIELD OFF	NYE	BUREAU OF LAND MGMT
21 0110S 0470E 027	ALIC	W2NW,SWSW,E2NWSW;	BATTLE MOUNTAIN FIELD OFF	NYE	BUREAU OF LAND MGMT
21 0110S 0470E 027	LOT:	1;	BATTLE MOUNTAIN FIELD OFF	NYE	BUREAU OF LAND MGMT
21 0110S 0470E 033	ALIC	N2NE,SWNE,SESW;	BATTLE MOUNTAIN FIELD OFF	NYE	BUREAU OF LAND MGMT
21 0120S 0470E 005	ALIC	SWNE,NWSE;	BATTLE MOUNTAIN FIELD OFF	NYE	BUREAU OF LAND MGMT
21 0120S 0470E 008	ALIC	SWNW;	BATTLE MOUNTAIN FIELD OFF	NYE	BUREAU OF LAND MGMT
21 0120S 0470E 008	MNR	NWNWSW,N2SWNWSW;	BATTLE MOUNTAIN FIELD OFF	NYE	BUREAU OF LAND MGMT
21 0120S 0470E 017	ALIC	W2W2;	BATTLE MOUNTAIN FIELD OFF	NYE	BUREAU OF LAND MGMT
21 0120S 0470E 019	ALIC	SESE;	BATTLE MOUNTAIN FIELD OFF	NYE	BUREAU OF LAND MGMT
21 0120S 0470E 020	ALIC	NWSW;	BATTLE MOUNTAIN FIELD OFF	NYE	BUREAU OF LAND MGMT
21 0120S 0470E 030	ALIC	E2E2;	BATTLE MOUNTAIN FIELD OFF	NYE	BUREAU OF LAND MGMT
21 0120S 0470E 031	ALIC	E2E2;	BATTLE MOUNTAIN FIELD OFF	NYE	BUREAU OF LAND MGMT
21 0120S 0470E 032	ALIC	SWSW;	BATTLE MOUNTAIN FIELD OFF	NYE	BUREAU OF LAND MGMT
21 0130S 0470E 005	ALIC	S2NW,E2SW,SWSE;	LAS VEGAS FIELD OFFICE	NYE	BUREAU OF LAND MGMT
21 0130S 0470E 005	LOT:	3,4;	LAS VEGAS FIELD OFFICE	NYE	BUREAU OF LAND MGMT
21 0130S 0470E 008	ALIC	SENE,NESE,W2NE;	LAS VEGAS FIELD OFFICE	NYE	BUREAU OF LAND MGMT
21 0130S 0470E 009	ALIC	W2SW,SESW;	LAS VEGAS FIELD OFFICE	NYE	BUREAU OF LAND MGMT
21 0130S 0470E 015	ALIC	S2SW,NWSW;	LAS VEGAS FIELD OFFICE	NYE	BUREAU OF LAND MGMT
21 0130S 0470E 016	ALIC	SENE,W2NE,NESE,NENW;	LAS VEGAS FIELD OFFICE	NYE	BUREAU OF LAND MGMT
21 0130S 0470E 022	ALIC	NWSE,W2NE,E2NW,E2SE;	LAS VEGAS FIELD OFFICE	NYE	BUREAU OF LAND MGMT
21 0130S 0470E 023	ALIC	SWSW;	LAS VEGAS FIELD OFFICE	NYE	BUREAU OF LAND MGMT

**NO WARRANTY IS MADE BY BLM
FOR USE OF THE DATA FOR
PURPOSES NOT INTENDED BY BLM**

**DEPARTMENT OF THE INTERIOR
BUREAU OF LAND MANAGEMENT
CASE RECORDATION
(MASS) Serial Register Page**

RunDate/Time: 08/18/07 01:20 PM

Page 32 of 72

**01 10-21-1976;090STAT2776;43USC1761
Case Type 286203: ROW-TEL & TELEG,FLPMA
Commodity 972: FIBER OPTIC FACILITIES
Case Disposition: AUTHORIZED**

**Total Acres
797.740**

**Serial Number
NVN--- - 073706**

Case ID	Owner	Description	Office	Acres	Serial Number
21 0130S 0470E 025	ALIC	SWSW;	LAS VEGAS FIELD OFFICE	NYE	BUREAU OF LAND MGMT
21 0130S 0470E 026	ALIC	N2SE,SESE,SWNE,N2NW,SEW;	LAS VEGAS FIELD OFFICE	NYE	BUREAU OF LAND MGMT
21 0130S 0470E 036	ALIC	SWNE,N2NW,SEW,N2SE,SESE;	LAS VEGAS FIELD OFFICE	NYE	BUREAU OF LAND MGMT
21 0140S 0470E 010	PRO	W2NE,SENE,NENW,NESE;	LAS VEGAS FIELD OFFICE	NYE	BUREAU OF LAND MGMT
21 0140S 0470E 011	PRO	W2SW,SESW;	LAS VEGAS FIELD OFFICE	NYE	BUREAU OF LAND MGMT
21 0140S 0470E 013	PRO	W2SW;	LAS VEGAS FIELD OFFICE	NYE	BUREAU OF LAND MGMT
21 0140S 0470E 014	PRO	NWSE,W2NE,SENE,N2NW,SEW;	LAS VEGAS FIELD OFFICE	NYE	BUREAU OF LAND MGMT
21 0140S 0470E 014	PRO	E2SE;	LAS VEGAS FIELD OFFICE	NYE	BUREAU OF LAND MGMT
21 0140S 0470E 024	PRO	SENE,NENW,NESE,W2NE;	LAS VEGAS FIELD OFFICE	NYE	BUREAU OF LAND MGMT
21 0140S 0480E 019	PRO	N2SW,SESW,SWSE;	LAS VEGAS FIELD OFFICE	NYE	BUREAU OF LAND MGMT
21 0140S 0480E 028	PRO	SWSW;	LAS VEGAS FIELD OFFICE	NYE	BUREAU OF LAND MGMT
21 0140S 0480E 029	PRO	S2NW,NESE,W2SE,SESE;	LAS VEGAS FIELD OFFICE	NYE	BUREAU OF LAND MGMT
21 0140S 0480E 030	PRO	N2NE,SENE;	LAS VEGAS FIELD OFFICE	NYE	BUREAU OF LAND MGMT
21 0140S 0480E 033	PRO	S2NE,E2NW,NWNW,NESE;	LAS VEGAS FIELD OFFICE	NYE	BUREAU OF LAND MGMT
21 0140S 0480E 034	PRO	W2SW,SESW,SWSE;	LAS VEGAS FIELD OFFICE	NYE	BUREAU OF LAND MGMT
21 0150S 0480E 001	PRO	N2SW,SESW,W2SE,SESE;	LAS VEGAS FIELD OFFICE	NYE	BUREAU OF LAND MGMT
21 0150S 0480E 002	PRO	S2NE,N2NW,SEW;	LAS VEGAS FIELD OFFICE	NYE	BUREAU OF LAND MGMT
21 0150S 0480E 003	PRO	E2E2,NWNE;	LAS VEGAS FIELD OFFICE	NYE	BUREAU OF LAND MGMT
21 0150S 0480E 010	PRO	E2E2;	LAS VEGAS FIELD OFFICE	NYE	BUREAU OF LAND MGMT
21 0150S 0480E 015	PRO	E2E2;	LAS VEGAS FIELD OFFICE	NYE	BUREAU OF LAND MGMT
21 0150S 0480E 022	PRO	E2E2;	LAS VEGAS FIELD OFFICE	NYE	BUREAU OF LAND MGMT
21 0150S 0480E 027	PRO	E2E2;	LAS VEGAS FIELD OFFICE	NYE	BUREAU OF LAND MGMT
21 0150S 0480E 034	PRO	E2E2;	LAS VEGAS FIELD OFFICE	NYE	BUREAU OF LAND MGMT
21 0160S 0480E 003	ALIC	E2SE;	LAS VEGAS FIELD OFFICE	NYE	BUREAU OF LAND MGMT
21 0160S 0480E 011	ALIC	S2SE;	LAS VEGAS FIELD OFFICE	NYE	BUREAU OF LAND MGMT
21 0160S 0480E 012	ALIC	S2S2;	LAS VEGAS FIELD OFFICE	NYE	BUREAU OF LAND MGMT
21 0160S 0480E 013	ALIC	N2N2;	LAS VEGAS FIELD OFFICE	NYE	BUREAU OF LAND MGMT
21 0160S 0480E 014	ALIC	NWNE,N2NW;	LAS VEGAS FIELD OFFICE	NYE	BUREAU OF LAND MGMT
21 0150S 0490E 006	ALIC	SESW;	LAS VEGAS FIELD OFFICE	NYE	BUREAU OF LAND MGMT
21 0150S 0490E 006	LOT:	7;	LAS VEGAS FIELD OFFICE	NYE	BUREAU OF LAND MGMT
21 0150S 0490E 007	ALIC	N2NE,NENW;	LAS VEGAS FIELD OFFICE	NYE	BUREAU OF LAND MGMT
21 0150S 0490E 008	ALIC	S2NE,W2NW,SEW;	LAS VEGAS FIELD OFFICE	NYE	BUREAU OF LAND MGMT
21 0150S 0490E 009	ALIC	N2S2,SESE;	LAS VEGAS FIELD OFFICE	NYE	BUREAU OF LAND MGMT
21 0150S 0490E 010	ALIC	S2S2;	LAS VEGAS FIELD OFFICE	NYE	BUREAU OF LAND MGMT
21 0150S 0490E 013	ALIC	S2NE,W2NW,SEW;	LAS VEGAS FIELD OFFICE	NYE	BUREAU OF LAND MGMT
21 0150S 0490E 014	ALIC	N2N2,SENE;	LAS VEGAS FIELD OFFICE	NYE	BUREAU OF LAND MGMT
21 0150S 0490E 015	ALIC	NENE;	LAS VEGAS FIELD OFFICE	NYE	BUREAU OF LAND MGMT
21 0150S 0490E 024	MNR	SESESE;	LAS VEGAS FIELD OFFICE	NYE	BUREAU OF LAND MGMT
21 0150S 0490E 025	ALIC	E2E2;	LAS VEGAS FIELD OFFICE	NYE	BUREAU OF LAND MGMT
21 0150S 0490E 036	ALIC	E2NE,NESE,W2SE;	LAS VEGAS FIELD OFFICE	NYE	BUREAU OF LAND MGMT
21 0160S 0490E 001	ALIC	E2W2;	LAS VEGAS FIELD OFFICE	NYE	BUREAU OF LAND MGMT
21 0160S 0490E 001	LOT:	1;	LAS VEGAS FIELD OFFICE	NYE	BUREAU OF LAND MGMT
21 0160S 0490E 007	ALIC	S2S2;	LAS VEGAS FIELD OFFICE	NYE	BUREAU OF LAND MGMT
21 0160S 0490E 008	ALIC	S2S2;	LAS VEGAS FIELD OFFICE	NYE	BUREAU OF LAND MGMT
21 0160S 0490E 009	ALIC	SWSW,SESE;	LAS VEGAS FIELD OFFICE	NYE	BUREAU OF LAND MGMT
21 0160S 0490E 010	ALIC	S2SW,SWSE;	LAS VEGAS FIELD OFFICE	NYE	BUREAU OF LAND MGMT

**NO WARRANTY IS MADE BY BLM
FOR USE OF THE DATA FOR
PURPOSES NOT INTENDED BY BLM**

**DEPARTMENT OF THE INTERIOR
BUREAU OF LAND MANAGEMENT
CASE RECORDATION
(MASS) Serial Register Page**

RunDate/Time: 08/18/07 01:20 PM

Page 33 of 72

01 10-21-1976;090STAT2776;43USC1761
Case Type 286203: ROW-TEL & TELEG,FLPMA
Commodity 972: FIBER OPTIC FACILITIES
Case Disposition: AUTHORIZED

Total Acres
797.740

Serial Number
NVN--- - 073706

Case ID	Owner	Section	Office	Acres	Serial Number
21 0160S 0490E 011	ALIC	S2S2;	LAS VEGAS FIELD OFFICE	NYE	BUREAU OF LAND MGMT
21 0160S 0490E 012	ALIC	E2W2,SWSW;	LAS VEGAS FIELD OFFICE	NYE	BUREAU OF LAND MGMT
21 0160S 0490E 013	ALIC	NWNW;	LAS VEGAS FIELD OFFICE	NYE	BUREAU OF LAND MGMT
21 0160S 0490E 016	ALIC	N2N2;	LAS VEGAS FIELD OFFICE	NYE	BUREAU OF LAND MGMT
21 0160S 0490E 017	ALIC	N2N2;	LAS VEGAS FIELD OFFICE	NYE	BUREAU OF LAND MGMT
21 0160S 0490E 018	ALIC	N2N2;	LAS VEGAS FIELD OFFICE	NYE	BUREAU OF LAND MGMT
21 0150S 0500E 017	ALIC	S2SW,SWSE;	LAS VEGAS FIELD OFFICE	NYE	BUREAU OF LAND MGMT
21 0150S 0500E 018	ALIC	N2SE,SESE,NESW;	LAS VEGAS FIELD OFFICE	NYE	BUREAU OF LAND MGMT
21 0150S 0500E 018	LOT:	20,22,23;	LAS VEGAS FIELD OFFICE	NYE	BUREAU OF LAND MGMT
21 0150S 0500E 018	MNR	E2NWSW,S2SWSW;	LAS VEGAS FIELD OFFICE	NYE	BUREAU OF LAND MGMT
21 0150S 0500E 019	LOT:	48-52,57,58;	LAS VEGAS FIELD OFFICE	NYE	BUREAU OF LAND MGMT
21 0150S 0500E 019	LOT:	7,21,22,25,40,45;	LAS VEGAS FIELD OFFICE	NYE	BUREAU OF LAND MGMT
21 0150S 0500E 020	ALIC	N2NE;	LAS VEGAS FIELD OFFICE	NYE	BUREAU OF LAND MGMT
21 0150S 0500E 021	ALIC	N2NW,SESW,S2NE;	LAS VEGAS FIELD OFFICE	NYE	BUREAU OF LAND MGMT
21 0150S 0500E 022	ALIC	N2SE,NESW,S2NW;	LAS VEGAS FIELD OFFICE	NYE	BUREAU OF LAND MGMT
21 0150S 0500E 023	ALIC	N2S2,SESE;	LAS VEGAS FIELD OFFICE	NYE	BUREAU OF LAND MGMT
21 0150S 0500E 024	ALIC	S2SW;	LAS VEGAS FIELD OFFICE	NYE	BUREAU OF LAND MGMT
21 0150S 0500E 025	ALIC	N2NE,SENE,NWNW;	LAS VEGAS FIELD OFFICE	NYE	BUREAU OF LAND MGMT
21 0150S 0510E 030	PRO	S2NW,N2SW,W2SE,SESE;	LAS VEGAS FIELD OFFICE	NYE	BUREAU OF LAND MGMT
21 0150S 0510E 032	PRO	NWNE,S2NE,N2NW;	LAS VEGAS FIELD OFFICE	NYE	BUREAU OF LAND MGMT
21 0150S 0510E 033	PRO	N2SW,SWNW,S2SE,NWSE;	LAS VEGAS FIELD OFFICE	NYE	BUREAU OF LAND MGMT
21 0150S 0510E 034	PRO	SWSWSW;	LAS VEGAS FIELD OFFICE	NYE	BUREAU OF LAND MGMT
21 0160S 0510E 002	ALIC	W2SW,SESW,SWSE;	LAS VEGAS FIELD OFFICE	NYE	BUREAU OF LAND MGMT
21 0160S 0510E 003	ALIC	S2NE,SESW,NESE;	LAS VEGAS FIELD OFFICE	NYE	BUREAU OF LAND MGMT
21 0160S 0510E 003	LOT:	3,4;	LAS VEGAS FIELD OFFICE	NYE	BUREAU OF LAND MGMT
21 0160S 0510E 004	LOT:	1;	LAS VEGAS FIELD OFFICE	NYE	BUREAU OF LAND MGMT
21 0160S 0510E 011	ALIC	N2NE;	LAS VEGAS FIELD OFFICE	NYE	BUREAU OF LAND MGMT
21 0160S 0510E 012	ALIC	SWNE,W2NW,SESW,N2SE;	LAS VEGAS FIELD OFFICE	NYE	BUREAU OF LAND MGMT
21 0160S 0520E 007	ALIC	NESW,N2SE,SESE;	LAS VEGAS FIELD OFFICE	NYE	BUREAU OF LAND MGMT
21 0160S 0520E 007	LOT:	3;	LAS VEGAS FIELD OFFICE	NYE	BUREAU OF LAND MGMT
21 0160S 0520E 008	ALIC	S2S2;	LAS VEGAS FIELD OFFICE	NYE	BUREAU OF LAND MGMT
21 0160S 0520E 009	ALIC	S2SW,SWSE;	LAS VEGAS FIELD OFFICE	NYE	BUREAU OF LAND MGMT
21 0160S 0520E 012	ALIC	SENE,SESW,N2SE,SWSE;	LAS VEGAS FIELD OFFICE	NYE	BUREAU OF LAND MGMT
21 0160S 0520E 013	ALIC	N2NW;	LAS VEGAS FIELD OFFICE	NYE	BUREAU OF LAND MGMT
21 0160S 0520E 014	ALIC	S2N2,NENE;	LAS VEGAS FIELD OFFICE	NYE	BUREAU OF LAND MGMT
21 0160S 0520E 015	ALIC	N2N2,SENE;	LAS VEGAS FIELD OFFICE	NYE	BUREAU OF LAND MGMT
21 0160S 0520E 016	ALIC	N2NE,NENW;	LAS VEGAS FIELD OFFICE	NYE	BUREAU OF LAND MGMT
21 0150S 0530E 035	PRO	SESE;	LAS VEGAS FIELD OFFICE	NYE	DEPARTMENT OF ENERGY
21 0150S 0530E 036	PRO	S2SW,S2SE,NWSE;	LAS VEGAS FIELD OFFICE	NYE	DEPARTMENT OF ENERGY
21 0160S 0530E 002	LOT:	3,4;	LAS VEGAS FIELD OFFICE	NYE	BUREAU OF LAND MGMT
21 0160S 0530E 003	LOT:	1-4;	LAS VEGAS FIELD OFFICE	NYE	BUREAU OF LAND MGMT
21 0160S 0530E 004	ALIC	S2N2;	LAS VEGAS FIELD OFFICE	NYE	DEPARTMENT OF ENERGY
21 0160S 0530E 004	LOT:	1,2;	LAS VEGAS FIELD OFFICE	NYE	DEPARTMENT OF ENERGY
21 0160S 0530E 005	ALIC	S2NE,N2SW,NWSE;	LAS VEGAS FIELD OFFICE	NYE	DEPARTMENT OF ENERGY
21 0160S 0530E 006	ALIC	SESW,E2SE,SWSE;	LAS VEGAS FIELD OFFICE	NYE	DEPARTMENT OF ENERGY
21 0160S 0530E 007	ALIC	NENW;	LAS VEGAS FIELD OFFICE	NYE	BUREAU OF LAND MGMT

**NO WARRANTY IS MADE BY BLM
FOR USE OF THE DATA FOR
PURPOSES NOT INTENDED BY BLM**

**DEPARTMENT OF THE INTERIOR
BUREAU OF LAND MANAGEMENT
CASE RECORDATION
(MASS) Serial Register Page**

RunDate/Time: 08/18/07 01:20 PM

Page 34 of 72

01 10-21-1976;090STAT2776;43USC1761
Case Type 286203: ROW-TEL & TELEG,FLPMA
Commodity 972: FIBER OPTIC FACILITIES
Case Disposition: AUTHORIZED

**Total Acres
797.740**

**Serial Number
NVN--- - 073706**

Case ID	Disposition	Section	Office	Acres	Serial Number
21 0160S 0530E 007	LOT:	1,2;	LAS VEGAS FIELD OFFICE	NYE	BUREAU OF LAND MGMT
21 0150S 0540E 031	PRO	S2S2;	LAS VEGAS FIELD OFFICE	NYE	BUREAU OF LAND MGMT
21 0160S 0540E 004	ALIC	SW,S2SE;	LAS VEGAS FIELD OFFICE	NYE	DEPT OF THE AIR FORCE
21 0160S 0540E 005	ALIC	SWNE,S2NW,N2SE;	LAS VEGAS FIELD OFFICE	NYE	BUREAU OF LAND MGMT
21 0160S 0540E 005	LOT:	4;	LAS VEGAS FIELD OFFICE	NYE	BUREAU OF LAND MGMT
21 0160S 0540E 006	ALIC	SENE;	LAS VEGAS FIELD OFFICE	NYE	BUREAU OF LAND MGMT
21 0160S 0540E 006	LOT:	1-3;	LAS VEGAS FIELD OFFICE	NYE	BUREAU OF LAND MGMT
21 0160S 0540E 009	ALIC	NENE;	LAS VEGAS FIELD OFFICE	NYE	BUREAU OF LAND MGMT
21 0160S 0540E 010	ALIC	NWNE,S2NE,N2NW;	LAS VEGAS FIELD OFFICE	NYE	BUREAU OF LAND MGMT
21 0160S 0540E 010	ALIC	NWNE,S2NE,N2NW;	LAS VEGAS FIELD OFFICE	CLARK	BUREAU OF LAND MGMT
21 0160S 0540E 011	ALIC	S2NW,NESW,N2SE;	LAS VEGAS FIELD OFFICE	CLARK	BUREAU OF LAND MGMT
21 0160S 0540E 012	ALIC	S2SE,NWSE,N2SW;	LAS VEGAS FIELD OFFICE	CLARK	BUREAU OF LAND MGMT
21 0160S 0550E 007	ALIC	SESW,S2SE;	LAS VEGAS FIELD OFFICE	CLARK	BUREAU OF LAND MGMT
21 0160S 0550E 007	LOT:	4;	LAS VEGAS FIELD OFFICE	CLARK	BUREAU OF LAND MGMT
21 0160S 0550E 008	ALIC	S2SW,SWSE;	LAS VEGAS FIELD OFFICE	CLARK	BUREAU OF LAND MGMT
21 0160S 0550E 009	ALIC	S2SE,SESW;	LAS VEGAS FIELD OFFICE	CLARK	BUREAU OF LAND MGMT
21 0160S 0550E 010	ALIC	S2S2,NESE;	LAS VEGAS FIELD OFFICE	CLARK	BUREAU OF LAND MGMT
21 0160S 0550E 011	ALIC	N2S2;	LAS VEGAS FIELD OFFICE	CLARK	BUREAU OF LAND MGMT
21 0160S 0550E 012	ALIC	N2S2;	LAS VEGAS FIELD OFFICE	CLARK	BUREAU OF LAND MGMT
21 0160S 0550E 016	ALIC	N2NW;	LAS VEGAS FIELD OFFICE	CLARK	BUREAU OF LAND MGMT
21 0160S 0550E 017	ALIC	N2NE;	LAS VEGAS FIELD OFFICE	CLARK	BUREAU OF LAND MGMT
21 0160S 0552E 011	ALIC	N2SE,NESW;	LAS VEGAS FIELD OFFICE	CLARK	BUREAU OF LAND MGMT
21 0160S 0552E 011	LOT:	3;	LAS VEGAS FIELD OFFICE	CLARK	BUREAU OF LAND MGMT
21 0160S 0552E 012	ALIC	N2S2;	LAS VEGAS FIELD OFFICE	CLARK	BUREAU OF LAND MGMT
21 0160S 0560E 007	ALIC	N2S2;	LAS VEGAS FIELD OFFICE	CLARK	BUREAU OF LAND MGMT
21 0160S 0560E 008	ALIC	NWSW;	LAS VEGAS FIELD OFFICE	CLARK	BUREAU OF LAND MGMT
21 0160S 0560E 008	LOT:	3,42C;	LAS VEGAS FIELD OFFICE	CLARK	BUREAU OF LAND MGMT
21 0160S 0560E 009	LOT:	2-4;	LAS VEGAS FIELD OFFICE	CLARK	BUREAU OF LAND MGMT
21 0160S 0560E 010	ALIC	N2S2;	LAS VEGAS FIELD OFFICE	CLARK	BUREAU OF LAND MGMT
21 0160S 0560E 011	ALIC	SWSE,N2SW,SESW;	LAS VEGAS FIELD OFFICE	CLARK	BUREAU OF LAND MGMT
21 0160S 0560E 013	ALIC	W2NW,SENW,NESW,W2SE;	LAS VEGAS FIELD OFFICE	CLARK	BUREAU OF LAND MGMT
21 0160S 0560E 013	LOT:	4;	LAS VEGAS FIELD OFFICE	CLARK	BUREAU OF LAND MGMT
21 0160S 0560E 014	ALIC	N2NE,SENE;	LAS VEGAS FIELD OFFICE	CLARK	BUREAU OF LAND MGMT
21 0160S 0570E 019	ALIC	SWNE,E2NW,N2SE;	LAS VEGAS FIELD OFFICE	CLARK	BUREAU OF LAND MGMT
21 0160S 0570E 019	LOT:	5;	LAS VEGAS FIELD OFFICE	CLARK	BUREAU OF LAND MGMT
21 0160S 0570E 020	ALIC	01 W2SW;	LAS VEGAS FIELD OFFICE	CLARK	BUREAU OF LAND MGMT
21 0160S 0570E 020	ALIC	02 SESW;	LAS VEGAS FIELD OFFICE	CLARK	BUREAU OF LAND MGMT
21 0160S 0570E 028	ALIC	N2SW,S2SE,SWNW,SESW;	LAS VEGAS FIELD OFFICE	CLARK	BUREAU OF LAND MGMT
21 0160S 0570E 029	ALIC	01 SENE;	LAS VEGAS FIELD OFFICE	CLARK	BUREAU OF LAND MGMT
21 0160S 0570E 029	ALIC	02 N2NE,NENW;	LAS VEGAS FIELD OFFICE	CLARK	BUREAU OF LAND MGMT
21 0160S 0570E 033	ALIC	NENE;	LAS VEGAS FIELD OFFICE	CLARK	BUREAU OF LAND MGMT
21 0160S 0570E 034	ALIC	W2NW,SENW;	LAS VEGAS FIELD OFFICE	CLARK	BUREAU OF LAND MGMT
21 0160S 0570E 034	LOT:	2,3,7,8;	LAS VEGAS FIELD OFFICE	CLARK	BUREAU OF LAND MGMT
21 0160S 0570E 035	LOT:	5,12;	LAS VEGAS FIELD OFFICE	CLARK	DEPT OF THE AIR FORCE
21 0170S 0580E 005	ALIC	W2SW,SESW,SWSE;	LAS VEGAS FIELD OFFICE	CLARK	DEPT OF THE AIR FORCE
21 0170S 0580E 006	ALIC	S2NE,N2NW,NESE;	LAS VEGAS FIELD OFFICE	CLARK	BUREAU OF LAND MGMT

**NO WARRANTY IS MADE BY BLM
FOR USE OF THE DATA FOR
PURPOSES NOT INTENDED BY BLM**

**DEPARTMENT OF THE INTERIOR
BUREAU OF LAND MANAGEMENT
CASE RECORDATION
(MASS) Serial Register Page**

RunDate/Time: 08/18/07 01:20 PM

Page 35 of 72

01 10-21-1976;090STAT2776;43USC1761
Case Type 286203: ROW-TEL & TELEG,FLPMA
Commodity 972: FIBER OPTIC FACILITIES
Case Disposition: AUTHORIZED

**Total Acres
797.740**

**Serial Number
NVN--- - 073706**

Case No	Code	Description	Office	Agent	Agency
21 0170S 0580E 006	LOT:	3,4;	LAS VEGAS FIELD OFFICE	CLARK	BUREAU OF LAND MGMT
21 0170S 0580E 008	ALIC	N2NE,SENE;	LAS VEGAS FIELD OFFICE	CLARK	BUREAU OF LAND MGMT
21 0170S 0580E 009	ALIC	SWNW,N2SW,W2SE,SESE;	LAS VEGAS FIELD OFFICE	CLARK	DEPT OF THE AIR FORCE
21 0170S 0580E 014	ALIC	SWSW;	LAS VEGAS FIELD OFFICE	CLARK	DEPT OF THE AIR FORCE
21 0170S 0580E 015	ALIC	SWNE,N2NW,SENW,N2SE,SESE;	LAS VEGAS FIELD OFFICE	CLARK	DEPT OF THE AIR FORCE
21 0170S 0580E 016	ALIC	NENE;	LAS VEGAS FIELD OFFICE	CLARK	BUREAU OF LAND MGMT
21 0170S 0580E 023	ALIC	SWNE,N2NW,SENW,N2SE,SESE;	LAS VEGAS FIELD OFFICE	CLARK	BUREAU OF LAND MGMT
21 0170S 0580E 025	ALIC	W2NW,N2SW,SESW;	LAS VEGAS FIELD OFFICE	CLARK	BUREAU OF LAND MGMT
21 0170S 0580E 026	ALIC	NENE;	LAS VEGAS FIELD OFFICE	CLARK	BUREAU OF LAND MGMT
21 0170S 0580E 036	ALIC	W2NE,NENW,N2SE,SESE;	LAS VEGAS FIELD OFFICE	CLARK	BUREAU OF LAND MGMT
21 0180S 0580E 001	LOT:	1;	LAS VEGAS FIELD OFFICE	CLARK	BUREAU OF LAND MGMT
21 0180S 0590E 006	ALIC	E2SW,S2SE;	LAS VEGAS FIELD OFFICE	CLARK	BUREAU OF LAND MGMT
21 0180S 0590E 006	LOT:	4-6;	LAS VEGAS FIELD OFFICE	CLARK	BUREAU OF LAND MGMT
21 0180S 0590E 007	ALIC	NENE;	LAS VEGAS FIELD OFFICE	CLARK	BUREAU OF LAND MGMT
21 0180S 0590E 008	ALIC	W2NW,SENW,N2SW,SESW,S2SE;	LAS VEGAS FIELD OFFICE	CLARK	BUREAU OF LAND MGMT
21 0180S 0590E 016	ALIC	SWNW,N2SW,SESW,SWSE;	LAS VEGAS FIELD OFFICE	CLARK	BUREAU OF LAND MGMT
21 0180S 0590E 017	ALIC	N2NE,SENE;	LAS VEGAS FIELD OFFICE	CLARK	BUREAU OF LAND MGMT
21 0180S 0590E 021	ALIC	N2NE,SENE;	LAS VEGAS FIELD OFFICE	CLARK	BUREAU OF LAND MGMT
21 0180S 0590E 022	ALIC	SWNW,N2SW,SESW,SWSE;	LAS VEGAS FIELD OFFICE	CLARK	BUREAU OF LAND MGMT
21 0190S 0590E 001	MNR	NWNESENE,W2NWNENE;	LAS VEGAS FIELD OFFICE	CLARK	BUREAU OF LAND MGMT
21 0190S 0600E 006	LOT:	15-17;	LAS VEGAS FIELD OFFICE	CLARK	BUREAU OF LAND MGMT
21 0190S 0600E 007	LOT:	7,13;	LAS VEGAS FIELD OFFICE	CLARK	BUREAU OF LAND MGMT
21 0190S 0600E 017	LOT:	19,20;	LAS VEGAS FIELD OFFICE	CLARK	BUREAU OF LAND MGMT

Serial Number: NVN--- - 073706
Pending Office

Act Date	Code	Action	Action Remarks
03/31/2000	124	APLN RECD	
01/16/2002	844	CAT 5 COST RECOVERY-PROC	
01/24/2002	971	COST RECOV (PROC) RECD	\$1700.00;1
05/30/2003	971	COST RECOV (PROC) RECD	\$3600.00;1
07/18/2005	042	CASE SENT TO	NV060
09/01/2005	042	CASE SENT TO	NV065
04/27/2006	042	CASE SENT TO	NV060
05/12/2006	005	NEPA ANALYSIS APPROVED	NV065-DNA06-126/A/
05/15/2006	303	NOTICE TO PROCEED ISSUED	/A/
11/16/2006	065	COST RECOV (MON) RECD	\$953.00;1
11/20/2006	307	ROW GRANTED-ISSUED	
12/18/2006	111	RENTAL RECEIVED	\$2911.75;1
01/01/2008	097	NEXT BILLING DATE	\$2911.75;
11/19/2017	763	EXPIRES	

Serial Number: NVN--- - 073706

Line Nr	Remarks
0001	CONSOLIDATION OF N-59276 AND CC-024188
0002	/A/DNA FOR POLE REMOVAL UNDER N-59276

**NO WARRANTY IS MADE BY BLM
FOR USE OF THE DATA FOR
PURPOSES NOT INTENDED BY BLM**

**DEPARTMENT OF THE INTERIOR
BUREAU OF LAND MANAGEMENT
CASE RECORDATION
(MASS) Serial Register Page**

RunDate/Time: 08/18/07 01:20 PM

Page 36 of 72

01 10-21-1976;090STAT2762;43USC1732
Case Type 292006: PERMITS SEC 302 FLPMA
Commodity 971: NON-ENERGY FACILITIES
Case Disposition: PENDING

Total Acres
181.900

Serial Number
NVN--- - 074682

Serial Number: NVN--- - 074682

Name & Address

Int Rel % Interest

ALLIED BUILDING MATERIALS 4745 MITCHELL ST N LAS VEGAS NV 89031 APPLICANT

Serial Number: NVN--- - 074682

Mer Twp Rng Sec	STyp SNr Suff	Subdivision	District/Resource Area	County	Mgmt Agency
21 0140S 0480E 031	ALIC	W2SW;	LAS VEGAS FIELD OFFICE	NYE	BUREAU OF LAND MGMT
21 0140S 0480E 036	RSD	01 S2N2SWSWSE,W2W2E2SW;	LAS VEGAS FIELD OFFICE	NYE	BUREAU OF LAND MGMT
21 0140S 0480E 036	RSD	02 S2SWSWSE,E2NWNE;	LAS VEGAS FIELD OFFICE	NYE	BUREAU OF LAND MGMT
21 0150S 0480E 001	RSD	01 E2NENE,W2NENE;	LAS VEGAS FIELD OFFICE	NYE	BUREAU OF LAND MGMT
21 0150S 0480E 001	RSD	02 N2N2SWNWNE,NWNWNE;	LAS VEGAS FIELD OFFICE	NYE	BUREAU OF LAND MGMT
21 0150S 0480E 001	RSD	03 E2SWNE,E2NWSE;	LAS VEGAS FIELD OFFICE	NYE	BUREAU OF LAND MGMT
21 0150S 0480E 001	RSD	04 E2SWSE;	LAS VEGAS FIELD OFFICE	NYE	BUREAU OF LAND MGMT
21 0150S 0490E 006	ALIC	NW;	LAS VEGAS FIELD OFFICE	NYE	BUREAU OF LAND MGMT

Serial Number: NVN--- - 074682
Pending Office

Act Date	Code	Action	Action Remarks	Pending Office
03/09/2001	124	APLN RECD		DIVISION OF NON-RENEWA
06/01/2001	974	AUTOMATED RECORD VERIF		
08/11/2005	120	APPEAL FILED		
08/11/2005	136	STAY REQUESTED		
08/22/2005	042	CASE SENT TO	IBLA	INT BOARD OF LND APPEA
09/08/2005	103	ADDTL INFO RECD	STATEMENT OF REASON	

Serial Number: NVN--- - 074682

Line Nr	Remarks
0001	STOCKPILING CINDER

**DEPARTMENT OF THE INTERIOR
BUREAU OF LAND MANAGEMENT
CASE RECORDATION
(MASS) Serial Register Page**

RunDate/Time: 08/18/07 01:20 PM

Page 37 of 72

**81 VARIOUS AUTHORITIES, INCLUDING THE
Case Type 234070: WDL-DEPT OF ENERGY MISC
Commodity 952: SUBJECT TO PRIOR RIGHTS
Case Disposition: AUTHORIZED**

**Total Acres
308,600.000**

**Serial Number
NVN--- - 077880**

Serial Number: NVN--- - 077880

Name & Address

Int Rel % Interest

DOE	1551 HILLSHIRE DR	LAS VEGAS NV 891346321	APPLICANT	100.00000000
-----	-------------------	------------------------	-----------	--------------

Serial Number: NVN--- - 077880

Mer Twp Rng Sec	STyp SNr Suff	Subdivision	District/Resource Area	County	Mgmt Agency
21 0010N 0430E 023	ALIC	SESW,SE;	BATTLE MOUNTAIN FIELD OFF	NYE	BUREAU OF LAND MGMT
21 0010N 0430E 024	ALIC	S2;	BATTLE MOUNTAIN FIELD OFF	NYE	BUREAU OF LAND MGMT
21 0010N 0430E 025	ALL	ENTIRE SECTION	BATTLE MOUNTAIN FIELD OFF	NYE	BUREAU OF LAND MGMT
21 0010N 0430E 026	ALL	ENTIRE SECTION	BATTLE MOUNTAIN FIELD OFF	NYE	BUREAU OF LAND MGMT
21 0010N 0430E 027	ALIC	SE;	BATTLE MOUNTAIN FIELD OFF	NYE	BUREAU OF LAND MGMT
21 0010N 0430E 034	ALIC	E2,SENW,SW;	BATTLE MOUNTAIN FIELD OFF	NYE	BUREAU OF LAND MGMT
21 0010N 0430E 035	ALL	ENTIRE SECTION	BATTLE MOUNTAIN FIELD OFF	NYE	BUREAU OF LAND MGMT
21 0010N 0430E 036	ALIC	NENE,W2NE,W2,W2SE;	BATTLE MOUNTAIN FIELD OFF	NYE	BUREAU OF LAND MGMT
21 0010S 0430E 001	ALIC	S2NW,NESW,W2SW;	BATTLE MOUNTAIN FIELD OFF	NYE	BUREAU OF LAND MGMT
21 0010S 0430E 001	LOT:	2,3,4;	BATTLE MOUNTAIN FIELD OFF	NYE	BUREAU OF LAND MGMT
21 0010S 0430E 002	ALL	ENTIRE SECTION	BATTLE MOUNTAIN FIELD OFF	NYE	BUREAU OF LAND MGMT
21 0010S 0430E 003	ALL	ENTIRE SECTION	BATTLE MOUNTAIN FIELD OFF	NYE	BUREAU OF LAND MGMT
21 0010S 0430E 004	ALIC	E2SENE,E2E2SE;	BATTLE MOUNTAIN FIELD OFF	ESMERALDA	BUREAU OF LAND MGMT
21 0010S 0430E 004	ALIC	E2SENE,E2E2SE;	BATTLE MOUNTAIN FIELD OFF	NYE	BUREAU OF LAND MGMT
21 0010S 0430E 009	ALIC	E2E2;	BATTLE MOUNTAIN FIELD OFF	ESMERALDA	BUREAU OF LAND MGMT
21 0010S 0430E 009	ALIC	E2E2;	BATTLE MOUNTAIN FIELD OFF	NYE	BUREAU OF LAND MGMT
21 0010S 0430E 010	ALL	ENTIRE SECTION	BATTLE MOUNTAIN FIELD OFF	NYE	BUREAU OF LAND MGMT
21 0010S 0430E 011	ALL	ENTIRE SECTION	BATTLE MOUNTAIN FIELD OFF	NYE	BUREAU OF LAND MGMT
21 0010S 0430E 012	ALIC	SESW,W2W2;	BATTLE MOUNTAIN FIELD OFF	NYE	BUREAU OF LAND MGMT
21 0010S 0430E 013	ALL	ENTIRE SECTION	BATTLE MOUNTAIN FIELD OFF	NYE	BUREAU OF LAND MGMT
21 0010S 0430E 014	ALIC	E2,E2NW;	BATTLE MOUNTAIN FIELD OFF	NYE	BUREAU OF LAND MGMT
21 0010S 0430E 015	ALL	ENTIRE SECTION	BATTLE MOUNTAIN FIELD OFF	NYE	BUREAU OF LAND MGMT
21 0010S 0430E 016	ALIC	E2E2;	BATTLE MOUNTAIN FIELD OFF	ESMERALDA	BUREAU OF LAND MGMT
21 0010S 0430E 016	ALIC	E2E2;	BATTLE MOUNTAIN FIELD OFF	NYE	BUREAU OF LAND MGMT
21 0010S 0430E 021	ALIC	E2,SENW,SW;	BATTLE MOUNTAIN FIELD OFF	ESMERALDA	BUREAU OF LAND MGMT
21 0010S 0430E 021	ALIC	E2,SENW,SW;	BATTLE MOUNTAIN FIELD OFF	NYE	BUREAU OF LAND MGMT
21 0010S 0430E 022	ALIC	N2,SW;	BATTLE MOUNTAIN FIELD OFF	NYE	BUREAU OF LAND MGMT
21 0010S 0430E 023	ALIC	NENE;	BATTLE MOUNTAIN FIELD OFF	NYE	BUREAU OF LAND MGMT
21 0010S 0430E 024	ALIC	E2,NW,NESW;	BATTLE MOUNTAIN FIELD OFF	NYE	BUREAU OF LAND MGMT
21 0010S 0430E 025	ALIC	NE;	BATTLE MOUNTAIN FIELD OFF	NYE	BUREAU OF LAND MGMT
21 0010S 0430E 027	ALIC	W2;	BATTLE MOUNTAIN FIELD OFF	NYE	BUREAU OF LAND MGMT
21 0010S 0430E 028	ALL	ENTIRE SECTION	BATTLE MOUNTAIN FIELD OFF	ESMERALDA	BUREAU OF LAND MGMT
21 0010S 0430E 028	ALL	ENTIRE SECTION	BATTLE MOUNTAIN FIELD OFF	NYE	BUREAU OF LAND MGMT
21 0010S 0430E 033	ALL	ENTIRE SECTION	BATTLE MOUNTAIN FIELD OFF	ESMERALDA	BUREAU OF LAND MGMT
21 0010S 0430E 034	ALIC	W2W2;	BATTLE MOUNTAIN FIELD OFF	NYE	BUREAU OF LAND MGMT
21 0020S 0430E 003	ALIC	S2NW,SW;	BATTLE MOUNTAIN FIELD OFF	NYE	BUREAU OF LAND MGMT
21 0020S 0430E 003	LOT:	3,4;	BATTLE MOUNTAIN FIELD OFF	NYE	BUREAU OF LAND MGMT
21 0020S 0430E 004	ALIC	S2NE,SENW,E2SW,SE;	BATTLE MOUNTAIN FIELD OFF	NYE	BUREAU OF LAND MGMT
21 0020S 0430E 004	ALIC	S2NE,SENW,E2SW,SE;	BATTLE MOUNTAIN FIELD OFF	ESMERALDA	BUREAU OF LAND MGMT

**NO WARRANTY IS MADE BY BLM
FOR USE OF THE DATA FOR
PURPOSES NOT INTENDED BY BLM**

**DEPARTMENT OF THE INTERIOR
BUREAU OF LAND MANAGEMENT
CASE RECORDATION
(MASS) Serial Register Page**

RunDate/Time: 08/18/07 01:20 PM

Page 38 of 72

**81 VARIOUS AUTHORITIES, INCLUDING THE
Case Type 234070: WDL-DEPT OF ENERGY MISC
Commodity 952: SUBJECT TO PRIOR RIGHTS
Case Disposition: AUTHORIZED**

**Total Acres
308,600.000**

**Serial Number
NVN--- - 077880**

Case Number	Authority	Description	Location	Acres	Serial Number
21 0020S 0430E 004	LOT:	1-3;	BATTLE MOUNTAIN FIELD OFF	NYE	BUREAU OF LAND MGMT
21 0020S 0430E 004	LOT:	1-3;	BATTLE MOUNTAIN FIELD OFF	ESMERALDA	BUREAU OF LAND MGMT
21 0020S 0430E 009	ALIC	E2,E2W2;	BATTLE MOUNTAIN FIELD OFF	ESMERALDA	BUREAU OF LAND MGMT
21 0020S 0430E 009	ALIC	E2,E2W2;	BATTLE MOUNTAIN FIELD OFF	NYE	BUREAU OF LAND MGMT
21 0020S 0430E 010	ALIC	W2;	BATTLE MOUNTAIN FIELD OFF	NYE	BUREAU OF LAND MGMT
21 0020S 0430E 015	ALIC	W2;	BATTLE MOUNTAIN FIELD OFF	NYE	BUREAU OF LAND MGMT
21 0020S 0430E 016	ALIC	NE,E2NW,NESW,N2SE;	BATTLE MOUNTAIN FIELD OFF	NYE	BUREAU OF LAND MGMT
21 0020S 0430E 016	ALIC	NE,E2NW,NESW,N2SE;	BATTLE MOUNTAIN FIELD OFF	ESMERALDA	BUREAU OF LAND MGMT
21 0020S 0430E 016	FF	S2SE EXCPT PVT LAND;	BATTLE MOUNTAIN FIELD OFF	ESMERALDA	BUREAU OF LAND MGMT
21 0020S 0430E 016	FF	S2SE EXCPT PVT LAND;	BATTLE MOUNTAIN FIELD OFF	NYE	BUREAU OF LAND MGMT
21 0020S 0430E 021	FF	ALL EXCPT PVT LAND;	BATTLE MOUNTAIN FIELD OFF	NYE	BUREAU OF LAND MGMT
21 0020S 0430E 021	FF	ALL EXCPT PVT LAND;	BATTLE MOUNTAIN FIELD OFF	ESMERALDA	BUREAU OF LAND MGMT
21 0020S 0430E 022	FF	W2 EXCPT PVT LAND;	BATTLE MOUNTAIN FIELD OFF	NYE	BUREAU OF LAND MGMT
21 0020S 0430E 027	ALIC	SWSW;	BATTLE MOUNTAIN FIELD OFF	NYE	BUREAU OF LAND MGMT
21 0020S 0430E 028	FF	ALL EXCPT PVT LAND;	BATTLE MOUNTAIN FIELD OFF	NYE	BUREAU OF LAND MGMT
21 0020S 0430E 028	FF	ALL EXCPT PVT LAND;	BATTLE MOUNTAIN FIELD OFF	ESMERALDA	BUREAU OF LAND MGMT
21 0020S 0430E 029	FF	E2E2 EXCPT PVT LAND;	BATTLE MOUNTAIN FIELD OFF	ESMERALDA	BUREAU OF LAND MGMT
21 0020S 0430E 032	FF	NENE EXCPT PVT LAND;	BATTLE MOUNTAIN FIELD OFF	ESMERALDA	BUREAU OF LAND MGMT
21 0020S 0430E 033	FF	ALL EXCPT PVT LAND;	BATTLE MOUNTAIN FIELD OFF	NYE	BUREAU OF LAND MGMT
21 0020S 0430E 033	FF	ALL EXCPT PVT LAND;	BATTLE MOUNTAIN FIELD OFF	ESMERALDA	BUREAU OF LAND MGMT
21 0020S 0430E 034	FF	ALL EXCPT PVT LAND;	BATTLE MOUNTAIN FIELD OFF	NYE	BUREAU OF LAND MGMT
21 0020S 0430E 035	ALIC	SWNW,S2SE;	BATTLE MOUNTAIN FIELD OFF	NYE	BUREAU OF LAND MGMT
21 0020S 0430E 035	FF	SW EXCPT PVT LAND;	BATTLE MOUNTAIN FIELD OFF	NYE	BUREAU OF LAND MGMT
21 0020S 0430E 036	ALIC	SWSW;	BATTLE MOUNTAIN FIELD OFF	NYE	BUREAU OF LAND MGMT
21 0030S 0430E 001	ALIC	S2NW,W2SE;	BATTLE MOUNTAIN FIELD OFF	NYE	BUREAU OF LAND MGMT
21 0030S 0430E 001	FF	SW EXCPT PVT LAND;	BATTLE MOUNTAIN FIELD OFF	NYE	BUREAU OF LAND MGMT
21 0030S 0430E 001	LOT:	3,4;	BATTLE MOUNTAIN FIELD OFF	NYE	BUREAU OF LAND MGMT
21 0030S 0430E 002	FF	ALL EXCPT PVT LAND;	BATTLE MOUNTAIN FIELD OFF	NYE	BUREAU OF LAND MGMT
21 0030S 0430E 003	FF	ALL EXCPT PVT LAND;	BATTLE MOUNTAIN FIELD OFF	NYE	BUREAU OF LAND MGMT
21 0030S 0430E 010	ALIC	E2,NESW;	BATTLE MOUNTAIN FIELD OFF	NYE	BUREAU OF LAND MGMT
21 0030S 0430E 010	FF	NW EXCPT PVT LAND;	BATTLE MOUNTAIN FIELD OFF	NYE	BUREAU OF LAND MGMT
21 0030S 0430E 011	ALL	ENTIRE SECTION	BATTLE MOUNTAIN FIELD OFF	NYE	BUREAU OF LAND MGMT
21 0030S 0430E 012	ALIC	W2E2,W2;	BATTLE MOUNTAIN FIELD OFF	NYE	BUREAU OF LAND MGMT
21 0030S 0430E 013	ALIC	W2;	BATTLE MOUNTAIN FIELD OFF	NYE	BUREAU OF LAND MGMT
21 0030S 0430E 014	ALL	ENTIRE SECTION	BATTLE MOUNTAIN FIELD OFF	NYE	BUREAU OF LAND MGMT
21 0030S 0430E 015	ALIC	E2;	BATTLE MOUNTAIN FIELD OFF	NYE	BUREAU OF LAND MGMT
21 0030S 0430E 022	ALIC	E2;	BATTLE MOUNTAIN FIELD OFF	NYE	BUREAU OF LAND MGMT
21 0030S 0430E 023	ALL	ENTIRE SECTION	BATTLE MOUNTAIN FIELD OFF	NYE	BUREAU OF LAND MGMT
21 0030S 0430E 024	ALIC	E2,W2W2,SESW;	BATTLE MOUNTAIN FIELD OFF	NYE	BUREAU OF LAND MGMT
21 0030S 0430E 025	ALL	ENTIRE SECTION	BATTLE MOUNTAIN FIELD OFF	NYE	BUREAU OF LAND MGMT
21 0030S 0430E 026	ALL	ENTIRE SECTION	BATTLE MOUNTAIN FIELD OFF	NYE	BUREAU OF LAND MGMT
21 0030S 0430E 027	ALIC	E2E2;	BATTLE MOUNTAIN FIELD OFF	NYE	BUREAU OF LAND MGMT
21 0030S 0430E 034	ALIC	E2;	BATTLE MOUNTAIN FIELD OFF	NYE	BUREAU OF LAND MGMT
21 0030S 0430E 035	ALL	ENTIRE SECTION	BATTLE MOUNTAIN FIELD OFF	NYE	BUREAU OF LAND MGMT
21 0030S 0430E 036	ALIC	NE,W2,W2SE;	BATTLE MOUNTAIN FIELD OFF	NYE	BUREAU OF LAND MGMT
21 0040S 0430E 001	ALIC	S2NW,SW;	BATTLE MOUNTAIN FIELD OFF	NYE	BUREAU OF LAND MGMT

**NO WARRANTY IS MADE BY BLM
FOR USE OF THE DATA FOR
PURPOSES NOT INTENDED BY BLM**

**DEPARTMENT OF THE INTERIOR
BUREAU OF LAND MANAGEMENT
CASE RECORDATION
(MASS) Serial Register Page**

RunDate/Time: 08/18/07 01:20 PM

Page 39 of 72

**81 VARIOUS AUTHORITIES, INCLUDING THE
Case Type 234070: WDL-DEPT OF ENERGY MISC
Commodity 952: SUBJECT TO PRIOR RIGHTS
Case Disposition: AUTHORIZED**

**Total Acres
308,600.000**

**Serial Number
NVN--- - 077880**

Case ID	Authority	Description	Acres	Serial Number	
21 0040S 0430E 001	LOT:	2-4;	BATTLE MOUNTAIN FIELD OFF	NYE	BUREAU OF LAND MGMT
21 0040S 0430E 002	ALL	ENTIRE SECTION	BATTLE MOUNTAIN FIELD OFF	NYE	BUREAU OF LAND MGMT
21 0040S 0430E 003	ALIC	S2NE,SE;	BATTLE MOUNTAIN FIELD OFF	NYE	BUREAU OF LAND MGMT
21 0040S 0430E 003	LOT:	1,2;	BATTLE MOUNTAIN FIELD OFF	NYE	BUREAU OF LAND MGMT
21 0040S 0430E 010	ALIC	E2,E2W2;	BATTLE MOUNTAIN FIELD OFF	NYE	BUREAU OF LAND MGMT
21 0040S 0430E 011	ALL	ENTIRE SECTION	BATTLE MOUNTAIN FIELD OFF	NYE	BUREAU OF LAND MGMT
21 0040S 0430E 012	ALIC	NW;	BATTLE MOUNTAIN FIELD OFF	NYE	BUREAU OF LAND MGMT
21 0040S 0430E 014	ALIC	N2,SW;	BATTLE MOUNTAIN FIELD OFF	NYE	BUREAU OF LAND MGMT
21 0040S 0430E 015	ALL	ENTIRE SECTION	BATTLE MOUNTAIN FIELD OFF	NYE	BUREAU OF LAND MGMT
21 0040S 0430E 022	ALL	ENTIRE SECTION	BATTLE MOUNTAIN FIELD OFF	NYE	BUREAU OF LAND MGMT
21 0040S 0430E 023	ALIC	NW,W2SW;	BATTLE MOUNTAIN FIELD OFF	NYE	BUREAU OF LAND MGMT
21 0040S 0430E 026	ALIC	NWNW;	BATTLE MOUNTAIN FIELD OFF	NYE	BUREAU OF LAND MGMT
21 0040S 0430E 027	ALL	ENTIRE SECTION	BATTLE MOUNTAIN FIELD OFF	NYE	BUREAU OF LAND MGMT
21 0040S 0430E 028	ALIC	E2;	BATTLE MOUNTAIN FIELD OFF	ESMERALDA	BUREAU OF LAND MGMT
21 0040S 0430E 028	ALIC	E2;	BATTLE MOUNTAIN FIELD OFF	NYE	BUREAU OF LAND MGMT
21 0040S 0430E 033	ALL	ENTIRE SECTION	BATTLE MOUNTAIN FIELD OFF	ESMERALDA	BUREAU OF LAND MGMT
21 0040S 0430E 033	ALL	ENTIRE SECTION	BATTLE MOUNTAIN FIELD OFF	NYE	BUREAU OF LAND MGMT
21 0040S 0430E 034	ALIC	NE,W2;	BATTLE MOUNTAIN FIELD OFF	NYE	BUREAU OF LAND MGMT
21 0050S 0430E 003	ALIC	NWNW;	BATTLE MOUNTAIN FIELD OFF	NYE	BUREAU OF LAND MGMT
21 0050S 0430E 004	ALL	ENTIRE SECTION	BATTLE MOUNTAIN FIELD OFF	NYE	BUREAU OF LAND MGMT
21 0050S 0430E 004	ALL	ENTIRE SECTION	BATTLE MOUNTAIN FIELD OFF	ESMERALDA	BUREAU OF LAND MGMT
21 0050S 0430E 005	ALIC	E2E2;	BATTLE MOUNTAIN FIELD OFF	ESMERALDA	BUREAU OF LAND MGMT
21 0050S 0430E 008	ALIC	E2E2;	BATTLE MOUNTAIN FIELD OFF	ESMERALDA	BUREAU OF LAND MGMT
21 0050S 0430E 009	ALL	ENTIRE SECTION	BATTLE MOUNTAIN FIELD OFF	NYE	BUREAU OF LAND MGMT
21 0050S 0430E 009	ALL	ENTIRE SECTION	BATTLE MOUNTAIN FIELD OFF	ESMERALDA	BUREAU OF LAND MGMT
21 0050S 0430E 015	ALIC	SWSW;	BATTLE MOUNTAIN FIELD OFF	NYE	BUREAU OF LAND MGMT
21 0050S 0430E 016	ALL	ENTIRE SECTION	BATTLE MOUNTAIN FIELD OFF	NYE	BUREAU OF LAND MGMT
21 0050S 0430E 016	ALL	ENTIRE SECTION	BATTLE MOUNTAIN FIELD OFF	ESMERALDA	BUREAU OF LAND MGMT
21 0050S 0430E 017	ALIC	E2NE;	BATTLE MOUNTAIN FIELD OFF	ESMERALDA	BUREAU OF LAND MGMT
21 0050S 0430E 021	ALL	ENTIRE SECTION	BATTLE MOUNTAIN FIELD OFF	NYE	BUREAU OF LAND MGMT
21 0050S 0430E 021	ALL	ENTIRE SECTION	BATTLE MOUNTAIN FIELD OFF	ESMERALDA	BUREAU OF LAND MGMT
21 0050S 0430E 022	ALIC	W2W2;	BATTLE MOUNTAIN FIELD OFF	NYE	BUREAU OF LAND MGMT
21 0050S 0430E 027	ALIC	W2,SWSE;	BATTLE MOUNTAIN FIELD OFF	NYE	BUREAU OF LAND MGMT
21 0050S 0430E 028	ALIC	N2,SE;	BATTLE MOUNTAIN FIELD OFF	ESMERALDA	BUREAU OF LAND MGMT
21 0050S 0430E 028	ALIC	N2,SE;	BATTLE MOUNTAIN FIELD OFF	NYE	BUREAU OF LAND MGMT
21 0050S 0430E 033	ALIC	NE,E2SE;	BATTLE MOUNTAIN FIELD OFF	ESMERALDA	BUREAU OF LAND MGMT
21 0050S 0430E 033	ALIC	NE,E2SE;	BATTLE MOUNTAIN FIELD OFF	NYE	BUREAU OF LAND MGMT
21 0050S 0430E 034	ALL	ENTIRE SECTION	BATTLE MOUNTAIN FIELD OFF	NYE	BUREAU OF LAND MGMT
21 0050S 0430E 035	ALIC	SW,SWSE;	BATTLE MOUNTAIN FIELD OFF	NYE	BUREAU OF LAND MGMT
21 0060S 0430E 001	ALIC	SWNW,S2;	BATTLE MOUNTAIN FIELD OFF	NYE	BUREAU OF LAND MGMT
21 0060S 0430E 002	ALL	ENTIRE SECTION	BATTLE MOUNTAIN FIELD OFF	NYE	BUREAU OF LAND MGMT
21 0060S 0430E 003	ALIC	E2,NW,E2SW;	BATTLE MOUNTAIN FIELD OFF	NYE	BUREAU OF LAND MGMT
21 0060S 0430E 010	ALIC	E2;	BATTLE MOUNTAIN FIELD OFF	NYE	BUREAU OF LAND MGMT
21 0060S 0430E 011	ALL	ENTIRE SECTION	BATTLE MOUNTAIN FIELD OFF	NYE	BUREAU OF LAND MGMT
21 0060S 0430E 012	ALIC	N2,N2SE;	BATTLE MOUNTAIN FIELD OFF	NYE	BUREAU OF LAND MGMT
21 0060S 0430E 013	ALIC	E2SW;	BATTLE MOUNTAIN FIELD OFF	NYE	BUREAU OF LAND MGMT

**NO WARRANTY IS MADE BY BLM
FOR USE OF THE DATA FOR
PURPOSES NOT INTENDED BY BLM**

**DEPARTMENT OF THE INTERIOR
BUREAU OF LAND MANAGEMENT
CASE RECORDATION
(MASS) Serial Register Page**

RunDate/Time: 08/18/07 01:20 PM

Page 40 of 72

**81 VARIOUS AUTHORITIES, INCLUDING THE
Case Type 234070: WDL-DEPT OF ENERGY MISC
Commodity 952: SUBJECT TO PRIOR RIGHTS
Case Disposition: AUTHORIZED**

**Total Acres
308,600.000**

**Serial Number
NVN--- - 077880**

Case ID	Authority	Description	Agency	Serial Number
21 0060S 0430E 014	ALL	ENTIRE SECTION	NYE	BUREAU OF LAND MGMT
21 0060S 0430E 015	ALIC	E2NW;	NYE	BUREAU OF LAND MGMT
21 0060S 0430E 023	ALL	ENTIRE SECTION	NYE	BUREAU OF LAND MGMT
21 0060S 0430E 024	ALIC	W2W2;	NYE	BUREAU OF LAND MGMT
21 0060S 0430E 025	ALIC	W2W2;	NYE	BUREAU OF LAND MGMT
21 0060S 0430E 026	ALL	ENTIRE SECTION	NYE	BUREAU OF LAND MGMT
21 0060S 0430E 027	ALIC	E2E2;	NYE	BUREAU OF LAND MGMT
21 0060S 0430E 034	ALIC	E2E2;	NYE	BUREAU OF LAND MGMT
21 0060S 0430E 035	ALL	ENTIRE SECTION	NYE	BUREAU OF LAND MGMT
21 0060S 0430E 036	ALIC	SWNE,NW,S2;	NYE	BUREAU OF LAND MGMT
21 0070S 0430E 001	ALIC	N2,SE;	NYE	TOIYABE NF
21 0070S 0430E 002	ALL	ENTIRE SECTION	NYE	TOIYABE NF
21 0070S 0430E 003	ALIC	E2E2;	NYE	TOIYABE NF
21 0070S 0430E 011	ALIC	E2,E2NW;	NYE	TOIYABE NF
21 0070S 0430E 012	ALL	ENTIRE SECTION	NYE	TOIYABE NF
21 0070S 0430E 013	ALL	ENTIRE SECTION	NYE	TOIYABE NF
21 0070S 0430E 014	ALIC	NE,E2NE;	NYE	TOIYABE NF
21 0070S 0430E 024	ALIC	E2,E2NW;	NYE	TOIYABE NF
21 0070S 0430E 025	ALIC	NE;	NYE	BUREAU OF LAND MGMT
21 0010N 0440E 019	ALIC	S2NE,SE,SW,E2SW,SE;	NYE	BUREAU OF LAND MGMT
21 0010N 0440E 019	LOT:	2-4;	HUMBOLDT	BUREAU OF LAND MGMT
21 0010N 0440E 020	ALIC	S2N2,S2;	NYE	BUREAU OF LAND MGMT
21 0010N 0440E 021	ALIC	S2N2,S2;	NYE	BUREAU OF LAND MGMT
21 0010N 0440E 022	ALIC	S2N2,S2;	NYE	BUREAU OF LAND MGMT
21 0010N 0440E 023	ALIC	S2NW,S2;	NYE	BUREAU OF LAND MGMT
21 0010N 0440E 024	ALIC	S2;	NYE	BUREAU OF LAND MGMT
21 0010N 0440E 025	ALIC	N2,N2S2;	NYE	BUREAU OF LAND MGMT
21 0010N 0440E 026	ALIC	N2;	NYE	BUREAU OF LAND MGMT
21 0010N 0440E 027	ALIC	N2;	NYE	BUREAU OF LAND MGMT
21 0010N 0440E 028	ALIC	N2;	NYE	BUREAU OF LAND MGMT
21 0010N 0440E 029	ALIC	N2;	NYE	BUREAU OF LAND MGMT
21 0010N 0440E 030	ALIC	NE,E2NW;	NYE	BUREAU OF LAND MGMT
21 0010N 0440E 030	LOT:	1-3;	NYE	BUREAU OF LAND MGMT
21 0070S 0440E 003	ALIC	W2;	NYE	DEPT OF THE AIR FORCE
21 0070S 0440E 004	ALIC	E2,E2NW,E2SW;	NYE	DEPT OF THE AIR FORCE
21 0070S 0440E 005	ALIC	SW;	NYE	DEPT OF THE AIR FORCE
21 0070S 0440E 006	ALIC	NWNE,S2NE,W2,SE;	NYE	BUREAU OF LAND MGMT
21 0070S 0440E 007	ALIC	NE,N2NW,N2SE,SESE;	NYE	BUREAU OF LAND MGMT
21 0070S 0440E 008	ALIC	NWNE,S2NE,W2,SE;	NYE	DEPT OF THE AIR FORCE
21 0070S 0440E 009	ALL	ENTIRE SECTION	NYE	DEPT OF THE AIR FORCE
21 0070S 0440E 010	ALIC	W2,W2SE;	NYE	DEPT OF THE AIR FORCE
21 0070S 0440E 014	ALIC	SWSW;	NYE	DEPT OF THE AIR FORCE
21 0070S 0440E 015	ALIC	NWNE,S2NE,W2,SE;	NYE	DEPT OF THE AIR FORCE
21 0070S 0440E 016	ALL	ENTIRE SECTION	NYE	DEPT OF THE AIR FORCE
21 0070S 0440E 017	ALIC	NE,NENW,NESE;	NYE	BUREAU OF LAND MGMT
21 0070S 0440E 018	ALIC	SWNW,SW;	NYE	BUREAU OF LAND MGMT

**NO WARRANTY IS MADE BY BLM
FOR USE OF THE DATA FOR
PURPOSES NOT INTENDED BY BLM**

**DEPARTMENT OF THE INTERIOR
BUREAU OF LAND MANAGEMENT
CASE RECORDATION
(MASS) Serial Register Page**

RunDate/Time: 08/18/07 01:20 PM

Page 41 of 72

**81 VARIOUS AUTHORITIES, INCLUDING THE
Case Type 234070: WDL-DEPT OF ENERGY MISC
Commodity 952: SUBJECT TO PRIOR RIGHTS
Case Disposition: AUTHORIZED**

**Total Acres
308,600.000**

**Serial Number
NVN--- - 077880**

Case Number	Authority	Description	Location	Agency	Serial Number
21 0070S 0440E 019	ALIC	W2,SE;	BATTLE MOUNTAIN FIELD OFF	NYE	BUREAU OF LAND MGMT
21 0070S 0440E 021	ALIC	NE,NENW;	BATTLE MOUNTAIN FIELD OFF	NYE	BUREAU OF LAND MGMT
21 0070S 0440E 022	ALIC	N2,N2SW,SESW,SE;	LAS VEGAS FIELD OFFICE	NYE	DEPT OF THE AIR FORCE
21 0070S 0440E 023	ALIC	W2,SWSE;	LAS VEGAS FIELD OFFICE	NYE	DEPT OF THE AIR FORCE
21 0070S 0440E 025	ALIC	SWSW;	LAS VEGAS FIELD OFFICE	NYE	DEPT OF THE AIR FORCE
21 0070S 0440E 026	ALIC	W2NE,W2,SE;	LAS VEGAS FIELD OFFICE	NYE	DEPT OF THE AIR FORCE
21 0070S 0440E 027	ALIC	NE,E2SE;	BATTLE MOUNTAIN FIELD OFF	NYE	BUREAU OF LAND MGMT
21 0070S 0440E 029	ALIC	NWNW,S2NW,SW;	BATTLE MOUNTAIN FIELD OFF	NYE	BUREAU OF LAND MGMT
21 0070S 0440E 030	ALL	ENTIRE SECTION	BATTLE MOUNTAIN FIELD OFF	NYE	BUREAU OF LAND MGMT
21 0070S 0440E 031	ALIC	NE,NESE;	BATTLE MOUNTAIN FIELD OFF	NYE	BUREAU OF LAND MGMT
21 0080S 0440E 002	ALIC	NE;	BATTLE MOUNTAIN FIELD OFF	NYE	BUREAU OF LAND MGMT
21 0080S 0440E 009	ALIC	SE;	BATTLE MOUNTAIN FIELD OFF	NYE	BUREAU OF LAND MGMT
21 0080S 0440E 010	ALIC	SWNE,W2,SE;	BATTLE MOUNTAIN FIELD OFF	NYE	BUREAU OF LAND MGMT
21 0080S 0440E 011	ALIC	SWSW;	BATTLE MOUNTAIN FIELD OFF	NYE	BUREAU OF LAND MGMT
21 0080S 0440E 012	ALIC	E2;	BATTLE MOUNTAIN FIELD OFF	NYE	BUREAU OF LAND MGMT
21 0080S 0440E 013	ALIC	E2E2;	BATTLE MOUNTAIN FIELD OFF	NYE	BUREAU OF LAND MGMT
21 0080S 0440E 014	ALIC	W2,SE;	BATTLE MOUNTAIN FIELD OFF	NYE	BUREAU OF LAND MGMT
21 0080S 0440E 015	ALIC	N2,E2SW,SE;	BATTLE MOUNTAIN FIELD OFF	NYE	BUREAU OF LAND MGMT
21 0080S 0440E 016	ALIC	NENE;	BATTLE MOUNTAIN FIELD OFF	NYE	BUREAU OF LAND MGMT
21 0080S 0440E 022	ALIC	NE;	BATTLE MOUNTAIN FIELD OFF	NYE	BUREAU OF LAND MGMT
21 0080S 0440E 023	ALL	ENTIRE SECTION	BATTLE MOUNTAIN FIELD OFF	NYE	BUREAU OF LAND MGMT
21 0080S 0440E 024	ALIC	W2,SE;	BATTLE MOUNTAIN FIELD OFF	NYE	BUREAU OF LAND MGMT
21 0080S 0440E 025	ALL	ENTIRE SECTION	BATTLE MOUNTAIN FIELD OFF	NYE	BUREAU OF LAND MGMT
21 0080S 0440E 026	ALIC	NE;	BATTLE MOUNTAIN FIELD OFF	NYE	BUREAU OF LAND MGMT
21 0080S 0440E 036	ALIC	NE,NENW,E2SE;	BATTLE MOUNTAIN FIELD OFF	NYE	BUREAU OF LAND MGMT
21 0010N 0450E 019	ALIC	SESW,S2SE;	BATTLE MOUNTAIN FIELD OFF	NYE	BUREAU OF LAND MGMT
21 0010N 0450E 019	LOT:	4;	BATTLE MOUNTAIN FIELD OFF	NYE	BUREAU OF LAND MGMT
21 0010N 0450E 020	ALIC	S2SW;	BATTLE MOUNTAIN FIELD OFF	NYE	BUREAU OF LAND MGMT
21 0010N 0450E 025	ALIC	S2;	BATTLE MOUNTAIN FIELD OFF	NYE	BUREAU OF LAND MGMT
21 0010N 0450E 026	ALIC	S2;	BATTLE MOUNTAIN FIELD OFF	NYE	BUREAU OF LAND MGMT
21 0010N 0450E 027	ALIC	S2N2,S2;	BATTLE MOUNTAIN FIELD OFF	NYE	BUREAU OF LAND MGMT
21 0010N 0450E 028	ALL	ENTIRE SECTION	BATTLE MOUNTAIN FIELD OFF	NYE	BUREAU OF LAND MGMT
21 0010N 0450E 029	ALL	ENTIRE SECTION	BATTLE MOUNTAIN FIELD OFF	NYE	BUREAU OF LAND MGMT
21 0010N 0450E 030	ALIC	E2,E2NW,NESW;	BATTLE MOUNTAIN FIELD OFF	NYE	BUREAU OF LAND MGMT
21 0010N 0450E 030	LOT:	1-3;	BATTLE MOUNTAIN FIELD OFF	NYE	BUREAU OF LAND MGMT
21 0010N 0450E 032	ALIC	N2NE;	BATTLE MOUNTAIN FIELD OFF	NYE	BUREAU OF LAND MGMT
21 0010N 0450E 033	ALIC	N2N2;	BATTLE MOUNTAIN FIELD OFF	NYE	BUREAU OF LAND MGMT
21 0010N 0450E 034	ALIC	N2;	BATTLE MOUNTAIN FIELD OFF	NYE	BUREAU OF LAND MGMT
21 0010N 0450E 035	ALIC	N2,N2SE;	BATTLE MOUNTAIN FIELD OFF	NYE	BUREAU OF LAND MGMT
21 0010N 0450E 036	ALIC	N2,N2S2;	BATTLE MOUNTAIN FIELD OFF	NYE	BUREAU OF LAND MGMT
21 0080S 0450E 006	ALIC	SW;	LAS VEGAS FIELD OFFICE	NYE	DEPT OF THE AIR FORCE
21 0080S 0450E 007	ALIC	W2,W2SE;	LAS VEGAS FIELD OFFICE	NYE	DEPT OF THE AIR FORCE
21 0080S 0450E 018	ALL	ENTIRE SECTION	LAS VEGAS FIELD OFFICE	NYE	DEPT OF THE AIR FORCE
21 0080S 0450E 019	ALL	ENTIRE SECTION	BATTLE MOUNTAIN FIELD OFF	NYE	BUREAU OF LAND MGMT
21 0080S 0450E 020	ALIC	SW;	LAS VEGAS FIELD OFFICE	NYE	DEPT OF THE AIR FORCE
21 0080S 0450E 028	ALIC	SW;	BATTLE MOUNTAIN FIELD OFF	NYE	BUREAU OF LAND MGMT

**NO WARRANTY IS MADE BY BLM
FOR USE OF THE DATA FOR
PURPOSES NOT INTENDED BY BLM**

**DEPARTMENT OF THE INTERIOR
BUREAU OF LAND MANAGEMENT
CASE RECORDATION
(MASS) Serial Register Page**

RunDate/Time: 08/18/07 01:20 PM

Page 42 of 72

**81 VARIOUS AUTHORITIES, INCLUDING THE
Case Type 234070: WDL-DEPT OF ENERGY MISC
Commodity 952: SUBJECT TO PRIOR RIGHTS
Case Disposition: AUTHORIZED**

**Total Acres
308,600.000**

**Serial Number
NVN--- - 077880**

Case Number	Authority	Description	Field	Acres	Serial Number
21 0080S 0450E 029	ALL	ENTIRE SECTION	BATTLE MOUNTAIN FIELD OFF	NYE	BUREAU OF LAND MGMT
21 0080S 0450E 030	ALL	ENTIRE SECTION	BATTLE MOUNTAIN FIELD OFF	NYE	BUREAU OF LAND MGMT
21 0080S 0450E 031	ALL	ENTIRE SECTION	BATTLE MOUNTAIN FIELD OFF	NYE	BUREAU OF LAND MGMT
21 0080S 0450E 032	ALL	ENTIRE SECTION	BATTLE MOUNTAIN FIELD OFF	NYE	BUREAU OF LAND MGMT
21 0080S 0450E 033	ALIC	NW,S2;	BATTLE MOUNTAIN FIELD OFF	NYE	BUREAU OF LAND MGMT
21 0090S 0450E 002	ALIC	SW,SWSE;	BATTLE MOUNTAIN FIELD OFF	NYE	BUREAU OF LAND MGMT
21 0090S 0450E 003	ALIC	NW,S2;	BATTLE MOUNTAIN FIELD OFF	NYE	BUREAU OF LAND MGMT
21 0090S 0450E 004	ALL	ENTIRE SECTION	BATTLE MOUNTAIN FIELD OFF	NYE	BUREAU OF LAND MGMT
21 0090S 0450E 005	ALIC	N2,N2SW,SE;	BATTLE MOUNTAIN FIELD OFF	NYE	BUREAU OF LAND MGMT
21 0090S 0450E 006	ALIC	NE,NWNW,E2NW;	BATTLE MOUNTAIN FIELD OFF	NYE	BUREAU OF LAND MGMT
21 0090S 0450E 009	ALIC	NE,N2NW;	BATTLE MOUNTAIN FIELD OFF	NYE	BUREAU OF LAND MGMT
21 0090S 0450E 010	ALIC	N2,N2S2;	BATTLE MOUNTAIN FIELD OFF	NYE	BUREAU OF LAND MGMT
21 0090S 0450E 011	ALL	ENTIRE SECTION	BATTLE MOUNTAIN FIELD OFF	NYE	BUREAU OF LAND MGMT
21 0090S 0450E 012	ALIC	S2NW,SW,S2SE;	BATTLE MOUNTAIN FIELD OFF	NYE	BUREAU OF LAND MGMT
21 0090S 0450E 013	ALIC	N2,N2SW,SE;	BATTLE MOUNTAIN FIELD OFF	NYE	BUREAU OF LAND MGMT
21 0090S 0450E 014	ALIC	NE;	BATTLE MOUNTAIN FIELD OFF	NYE	BUREAU OF LAND MGMT
21 0090S 0450E 024	ALIC	NENE;	BATTLE MOUNTAIN FIELD OFF	NYE	BUREAU OF LAND MGMT
21 0010N 0460E 025	ALIC	SENE,S2;	BATTLE MOUNTAIN FIELD OFF	NYE	BUREAU OF LAND MGMT
21 0010N 0460E 026	ALIC	S2S2;	BATTLE MOUNTAIN FIELD OFF	NYE	BUREAU OF LAND MGMT
21 0010N 0460E 027	ALIC	S2S2;	BATTLE MOUNTAIN FIELD OFF	NYE	BUREAU OF LAND MGMT
21 0010N 0460E 028	ALIC	S2S2;	BATTLE MOUNTAIN FIELD OFF	NYE	BUREAU OF LAND MGMT
21 0010N 0460E 029	ALIC	S2S2;	BATTLE MOUNTAIN FIELD OFF	NYE	BUREAU OF LAND MGMT
21 0010N 0460E 030	ALIC	SESW,S2SE;	BATTLE MOUNTAIN FIELD OFF	NYE	BUREAU OF LAND MGMT
21 0010N 0460E 030	LOT:	4;	BATTLE MOUNTAIN FIELD OFF	NYE	BUREAU OF LAND MGMT
21 0010N 0460E 031	ALIC	NE,E2NW,NESW,N2SE;	BATTLE MOUNTAIN FIELD OFF	NYE	BUREAU OF LAND MGMT
21 0010N 0460E 031	LOT:	1-3;	BATTLE MOUNTAIN FIELD OFF	NYE	BUREAU OF LAND MGMT
21 0010N 0460E 032	ALIC	N2,N2S2;	BATTLE MOUNTAIN FIELD OFF	NYE	BUREAU OF LAND MGMT
21 0010N 0460E 033	ALIC	N2,N2S2;	BATTLE MOUNTAIN FIELD OFF	NYE	BUREAU OF LAND MGMT
21 0010N 0460E 034	ALIC	N2,N2S2;	BATTLE MOUNTAIN FIELD OFF	NYE	BUREAU OF LAND MGMT
21 0010N 0460E 035	ALIC	N2,N2S2;	BATTLE MOUNTAIN FIELD OFF	NYE	BUREAU OF LAND MGMT
21 0010N 0460E 036	ALIC	N2,N2S2;	BATTLE MOUNTAIN FIELD OFF	NYE	BUREAU OF LAND MGMT
21 0090S 0460E 007	ALIC	SWSW;	BATTLE MOUNTAIN FIELD OFF	NYE	BUREAU OF LAND MGMT
21 0090S 0460E 017	ALIC	SW,SWSE;	BATTLE MOUNTAIN FIELD OFF	NYE	BUREAU OF LAND MGMT
21 0090S 0460E 018	ALL	ENTIRE SECTION	BATTLE MOUNTAIN FIELD OFF	NYE	BUREAU OF LAND MGMT
21 0090S 0460E 019	ALIC	N2,SE;	BATTLE MOUNTAIN FIELD OFF	NYE	BUREAU OF LAND MGMT
21 0090S 0460E 020	ALL	ENTIRE SECTION	BATTLE MOUNTAIN FIELD OFF	NYE	BUREAU OF LAND MGMT
21 0090S 0460E 021	ALIC	SWNW,S2;	BATTLE MOUNTAIN FIELD OFF	NYE	BUREAU OF LAND MGMT
21 0090S 0460E 022	ALIC	SWSW;	BATTLE MOUNTAIN FIELD OFF	NYE	BUREAU OF LAND MGMT
21 0090S 0460E 026	ALIC	SW;	BATTLE MOUNTAIN FIELD OFF	NYE	BUREAU OF LAND MGMT
21 0090S 0460E 027	ALL	ENTIRE SECTION	BATTLE MOUNTAIN FIELD OFF	NYE	BUREAU OF LAND MGMT
21 0090S 0460E 028	ALIC	N2,SE;	BATTLE MOUNTAIN FIELD OFF	NYE	BUREAU OF LAND MGMT
21 0090S 0460E 029	ALIC	NE;	BATTLE MOUNTAIN FIELD OFF	NYE	BUREAU OF LAND MGMT
21 0090S 0460E 033	ALIC	NENE;	BATTLE MOUNTAIN FIELD OFF	NYE	BUREAU OF LAND MGMT
21 0090S 0460E 034	ALIC	NE,N2NW,SE;	BATTLE MOUNTAIN FIELD OFF	NYE	BUREAU OF LAND MGMT
21 0090S 0460E 035	ALL	ENTIRE SECTION	BATTLE MOUNTAIN FIELD OFF	NYE	BUREAU OF LAND MGMT
21 0090S 0460E 036	ALIC	SW,SWSE;	BATTLE MOUNTAIN FIELD OFF	NYE	BUREAU OF LAND MGMT

**NO WARRANTY IS MADE BY BLM
FOR USE OF THE DATA FOR
PURPOSES NOT INTENDED BY BLM**

**DEPARTMENT OF THE INTERIOR
BUREAU OF LAND MANAGEMENT
CASE RECORDATION
(MASS) Serial Register Page**

RunDate/Time: 08/18/07 01:20 PM

Page 43 of 72

**81 VARIOUS AUTHORITIES, INCLUDING THE
Case Type 234070: WDL-DEPT OF ENERGY MISC
Commodity 952: SUBJECT TO PRIOR RIGHTS
Case Disposition: AUTHORIZED**

**Total Acres
308,600.000**

**Serial Number
NVN--- - 077880**

Case Number	Authority	Description	Location	Acres	Serial Number
21 0100S 0460E 001	ALL	ENTIRE SECTION	BATTLE MOUNTAIN FIELD OFF	NYE	BUREAU OF LAND MGMT
21 0100S 0460E 002	ALIC	E2,NW;	BATTLE MOUNTAIN FIELD OFF	NYE	BUREAU OF LAND MGMT
21 0100S 0460E 012	ALIC	N2,SE;	BATTLE MOUNTAIN FIELD OFF	NYE	BUREAU OF LAND MGMT
21 0100S 0460E 013	ALIC	NENE;	BATTLE MOUNTAIN FIELD OFF	NYE	BUREAU OF LAND MGMT
21 0010N 0470E 001	ALIC	S2N2,SW;	BATTLE MOUNTAIN FIELD OFF	NYE	BUREAU OF LAND MGMT
21 0010N 0470E 001	LOT:	1-4;	BATTLE MOUNTAIN FIELD OFF	NYE	BUREAU OF LAND MGMT
21 0010N 0470E 002	ALIC	S2N2,S2;	BATTLE MOUNTAIN FIELD OFF	NYE	BUREAU OF LAND MGMT
21 0010N 0470E 002	LOT:	1-3;	BATTLE MOUNTAIN FIELD OFF	NYE	BUREAU OF LAND MGMT
21 0010N 0470E 003	ALIC	SE;	BATTLE MOUNTAIN FIELD OFF	NYE	BUREAU OF LAND MGMT
21 0010N 0470E 010	ALIC	E2,SW;	BATTLE MOUNTAIN FIELD OFF	NYE	BUREAU OF LAND MGMT
21 0010N 0470E 011	ALIC	NE,W2;	BATTLE MOUNTAIN FIELD OFF	NYE	BUREAU OF LAND MGMT
21 0010N 0470E 012	ALIC	NWNW;	BATTLE MOUNTAIN FIELD OFF	NYE	BUREAU OF LAND MGMT
21 0010N 0470E 014	ALIC	NW;	BATTLE MOUNTAIN FIELD OFF	NYE	BUREAU OF LAND MGMT
21 0010N 0470E 015	ALL	ENTIRE SECTION	BATTLE MOUNTAIN FIELD OFF	NYE	BUREAU OF LAND MGMT
21 0010N 0470E 016	ALIC	SENE,SESW,SE;	BATTLE MOUNTAIN FIELD OFF	NYE	BUREAU OF LAND MGMT
21 0010N 0470E 020	ALIC	NE,S2SW,SE;	BATTLE MOUNTAIN FIELD OFF	NYE	BUREAU OF LAND MGMT
21 0010N 0470E 021	ALL	ENTIRE SECTION	BATTLE MOUNTAIN FIELD OFF	NYE	BUREAU OF LAND MGMT
21 0010N 0470E 022	ALIC	NW;	BATTLE MOUNTAIN FIELD OFF	NYE	BUREAU OF LAND MGMT
21 0010N 0470E 028	ALIC	NW;	BATTLE MOUNTAIN FIELD OFF	NYE	BUREAU OF LAND MGMT
21 0010N 0470E 029	ALL	ENTIRE SECTION	BATTLE MOUNTAIN FIELD OFF	NYE	BUREAU OF LAND MGMT
21 0010N 0470E 030	ALIC	NE,SENW,E2SW,SE;	BATTLE MOUNTAIN FIELD OFF	NYE	BUREAU OF LAND MGMT
21 0010N 0470E 030	LOT:	2,3,4;	BATTLE MOUNTAIN FIELD OFF	NYE	BUREAU OF LAND MGMT
21 0010N 0470E 031	ALIC	NE,E2NW;	BATTLE MOUNTAIN FIELD OFF	NYE	BUREAU OF LAND MGMT
21 0010N 0470E 031	LOT:	1-3;	BATTLE MOUNTAIN FIELD OFF	NYE	BUREAU OF LAND MGMT
21 0010N 0470E 032	ALIC	N2NW;	BATTLE MOUNTAIN FIELD OFF	NYE	BUREAU OF LAND MGMT
21 0020N 0470E 025	ALIC	NE,SESW,SE;	BATTLE MOUNTAIN FIELD OFF	NYE	BUREAU OF LAND MGMT
21 0020N 0470E 035	ALIC	SE;	BATTLE MOUNTAIN FIELD OFF	NYE	BUREAU OF LAND MGMT
21 0020N 0470E 036	ALL	ENTIRE SECTION	BATTLE MOUNTAIN FIELD OFF	NYE	BUREAU OF LAND MGMT
21 0100S 0470E 006	ALIC	SW;	BATTLE MOUNTAIN FIELD OFF	NYE	BUREAU OF LAND MGMT
21 0100S 0470E 007	ALIC	SWNE,W2,SE;	BATTLE MOUNTAIN FIELD OFF	NYE	BUREAU OF LAND MGMT
21 0100S 0470E 008	ALIC	S2;	BATTLE MOUNTAIN FIELD OFF	NYE	BUREAU OF LAND MGMT
21 0100S 0470E 009	ALIC	SWSW;	BATTLE MOUNTAIN FIELD OFF	NYE	BUREAU OF LAND MGMT
21 0100S 0470E 015	ALIC	SWNW,SW,SWSE;	BATTLE MOUNTAIN FIELD OFF	NYE	BUREAU OF LAND MGMT
21 0100S 0470E 016	ALL	ENTIRE SECTION	BATTLE MOUNTAIN FIELD OFF	NYE	BUREAU OF LAND MGMT
21 0100S 0470E 017	ALIC	N2,N2S2,SESE;	BATTLE MOUNTAIN FIELD OFF	NYE	BUREAU OF LAND MGMT
21 0100S 0470E 018	ALIC	N2;	BATTLE MOUNTAIN FIELD OFF	NYE	BUREAU OF LAND MGMT
21 0100S 0470E 021	ALIC	E2,NW;	BATTLE MOUNTAIN FIELD OFF	NYE	BUREAU OF LAND MGMT
21 0100S 0470E 022	ALL	ENTIRE SECTION	BATTLE MOUNTAIN FIELD OFF	NYE	BUREAU OF LAND MGMT
21 0100S 0470E 023	ALIC	W2;	BATTLE MOUNTAIN FIELD OFF	NYE	BUREAU OF LAND MGMT
21 0100S 0470E 026	ALIC	W2;	BATTLE MOUNTAIN FIELD OFF	NYE	BUREAU OF LAND MGMT
21 0100S 0470E 027	FF	ALL EXCPT PVT LAND;	BATTLE MOUNTAIN FIELD OFF	NYE	BUREAU OF LAND MGMT
21 0100S 0470E 028	ALIC	NENE;	BATTLE MOUNTAIN FIELD OFF	NYE	BUREAU OF LAND MGMT
21 0100S 0470E 034	ALIC	E2,E2W2;	BATTLE MOUNTAIN FIELD OFF	NYE	BUREAU OF LAND MGMT
21 0100S 0470E 035	ALIC	W2,SWSE;	BATTLE MOUNTAIN FIELD OFF	NYE	BUREAU OF LAND MGMT
21 0110S 0470E 001	ALIC	SWSW;	BATTLE MOUNTAIN FIELD OFF	NYE	BUREAU OF LAND MGMT
21 0110S 0470E 002	ALIC	S2N2,S2;	BATTLE MOUNTAIN FIELD OFF	NYE	BUREAU OF LAND MGMT

**NO WARRANTY IS MADE BY BLM
FOR USE OF THE DATA FOR
PURPOSES NOT INTENDED BY BLM**

**DEPARTMENT OF THE INTERIOR
BUREAU OF LAND MANAGEMENT
CASE RECORDATION
(MASS) Serial Register Page**

RunDate/Time: 08/18/07 01:20 PM

Page 44 of 72

**81 VARIOUS AUTHORITIES, INCLUDING THE
Case Type 234070: WDL-DEPT OF ENERGY MISC
Commodity 952: SUBJECT TO PRIOR RIGHTS
Case Disposition: AUTHORIZED**

**Total Acres
308,600.000**

**Serial Number
NVN--- - 077880**

Case Number	Authority	Description	Acres	Serial Number	
21 0110S 0470E 002	LOT:	2,3,4;	BATTLE MOUNTAIN FIELD OFF	NYE	BUREAU OF LAND MGMT
21 0110S 0470E 003	ALIC	S2NE,E2SE;	BATTLE MOUNTAIN FIELD OFF	NYE	BUREAU OF LAND MGMT
21 0110S 0470E 003	LOT:	1,2;	BATTLE MOUNTAIN FIELD OFF	NYE	BUREAU OF LAND MGMT
21 0110S 0470E 011	ALL	ENTIRE SECTION	BATTLE MOUNTAIN FIELD OFF	NYE	BUREAU OF LAND MGMT
21 0110S 0470E 012	ALIC	NW,S2;	BATTLE MOUNTAIN FIELD OFF	NYE	BUREAU OF LAND MGMT
21 0110S 0470E 013	ALL	ENTIRE SECTION	BATTLE MOUNTAIN FIELD OFF	NYE	BUREAU OF LAND MGMT
21 0110S 0470E 014	ALIC	NE,NENW,NESE;	BATTLE MOUNTAIN FIELD OFF	NYE	BUREAU OF LAND MGMT
21 0110S 0470E 024	ALIC	E2,NENW;	BATTLE MOUNTAIN FIELD OFF	NYE	BUREAU OF LAND MGMT
21 0110S 0470E 025	ALIC	NENE;	BATTLE MOUNTAIN FIELD OFF	NYE	BUREAU OF LAND MGMT
21 0020N 0480E 002	ALIC	SWNW;	BATTLE MOUNTAIN FIELD OFF	NYE	BUREAU OF LAND MGMT
21 0020N 0480E 002	LOT:	4;	BATTLE MOUNTAIN FIELD OFF	NYE	BUREAU OF LAND MGMT
21 0020N 0480E 003	ALL	ENTIRE SECTION	BATTLE MOUNTAIN FIELD OFF	NYE	BUREAU OF LAND MGMT
21 0020N 0480E 004	ALIC	S2NE,E2SW,SE;	BATTLE MOUNTAIN FIELD OFF	NYE	BUREAU OF LAND MGMT
21 0020N 0480E 004	LOT:	1;	BATTLE MOUNTAIN FIELD OFF	NYE	BUREAU OF LAND MGMT
21 0020N 0480E 008	ALIC	SE;	BATTLE MOUNTAIN FIELD OFF	NYE	BUREAU OF LAND MGMT
21 0020N 0480E 009	ALL	ENTIRE SECTION	BATTLE MOUNTAIN FIELD OFF	NYE	BUREAU OF LAND MGMT
21 0020N 0480E 010	ALIC	NW,NWSW;	BATTLE MOUNTAIN FIELD OFF	NYE	BUREAU OF LAND MGMT
21 0020N 0480E 016	ALIC	N2,SW;	BATTLE MOUNTAIN FIELD OFF	NYE	BUREAU OF LAND MGMT
21 0020N 0480E 017	ALL	ENTIRE SECTION	BATTLE MOUNTAIN FIELD OFF	NYE	BUREAU OF LAND MGMT
21 0020N 0480E 018	ALIC	SESE;	BATTLE MOUNTAIN FIELD OFF	NYE	BUREAU OF LAND MGMT
21 0020N 0480E 019	ALIC	NE,E2SW,SE;	BATTLE MOUNTAIN FIELD OFF	NYE	BUREAU OF LAND MGMT
21 0020N 0480E 019	LOT:	3,4;	BATTLE MOUNTAIN FIELD OFF	NYE	BUREAU OF LAND MGMT
21 0020N 0480E 020	ALL	ENTIRE SECTION	BATTLE MOUNTAIN FIELD OFF	NYE	BUREAU OF LAND MGMT
21 0020N 0480E 021	ALIC	NWNW;	BATTLE MOUNTAIN FIELD OFF	NYE	BUREAU OF LAND MGMT
21 0020N 0480E 029	ALIC	NW;	BATTLE MOUNTAIN FIELD OFF	NYE	BUREAU OF LAND MGMT
21 0020N 0480E 030	ALL	ENTIRE SECTION	BATTLE MOUNTAIN FIELD OFF	NYE	BUREAU OF LAND MGMT
21 0020N 0480E 031	ALIC	NWNE,E2NW;	BATTLE MOUNTAIN FIELD OFF	NYE	BUREAU OF LAND MGMT
21 0020N 0480E 031	LOT:	1-4;	BATTLE MOUNTAIN FIELD OFF	NYE	BUREAU OF LAND MGMT
21 0030N 0480E 013	ALIC	SENE,SESW,SE;	BATTLE MOUNTAIN FIELD OFF	NYE	BUREAU OF LAND MGMT
21 0030N 0480E 023	ALIC	SE;	BATTLE MOUNTAIN FIELD OFF	NYE	BUREAU OF LAND MGMT
21 0030N 0480E 024	ALL	ENTIRE SECTION	BATTLE MOUNTAIN FIELD OFF	NYE	BUREAU OF LAND MGMT
21 0030N 0480E 025	ALIC	N2,SW;	BATTLE MOUNTAIN FIELD OFF	NYE	BUREAU OF LAND MGMT
21 0030N 0480E 026	ALL	ENTIRE SECTION	BATTLE MOUNTAIN FIELD OFF	NYE	BUREAU OF LAND MGMT
21 0030N 0480E 027	ALIC	SESE;	BATTLE MOUNTAIN FIELD OFF	NYE	BUREAU OF LAND MGMT
21 0030N 0480E 034	ALIC	NE,S2;	BATTLE MOUNTAIN FIELD OFF	NYE	BUREAU OF LAND MGMT
21 0030N 0480E 035	ALIC	NE,W2;	BATTLE MOUNTAIN FIELD OFF	NYE	BUREAU OF LAND MGMT
21 0030N 0480E 036	ALIC	NWNW;	BATTLE MOUNTAIN FIELD OFF	NYE	BUREAU OF LAND MGMT
21 0110S 0480E 007	ALIC	S2S2;	BATTLE MOUNTAIN FIELD OFF	NYE	BUREAU OF LAND MGMT
21 0110S 0480E 008	ALL	ENTIRE SECTION	BATTLE MOUNTAIN FIELD OFF	NYE	BUREAU OF LAND MGMT
21 0110S 0480E 009	ALL	ENTIRE SECTION	BATTLE MOUNTAIN FIELD OFF	NYE	BUREAU OF LAND MGMT
21 0110S 0480E 010	ALIC	S2N2,S2;	BATTLE MOUNTAIN FIELD OFF	NYE	BUREAU OF LAND MGMT
21 0110S 0480E 011	ALIC	S2NW,SW;	BATTLE MOUNTAIN FIELD OFF	NYE	BUREAU OF LAND MGMT
21 0110S 0480E 014	ALIC	NW,NWSW;	BATTLE MOUNTAIN FIELD OFF	NYE	BUREAU OF LAND MGMT
21 0110S 0480E 015	ALL	ENTIRE SECTION	BATTLE MOUNTAIN FIELD OFF	NYE	BUREAU OF LAND MGMT
21 0110S 0480E 016	ALL	ENTIRE SECTION	BATTLE MOUNTAIN FIELD OFF	NYE	BUREAU OF LAND MGMT
21 0110S 0480E 017	ALIC	N2,SW,NWSE;	BATTLE MOUNTAIN FIELD OFF	NYE	BUREAU OF LAND MGMT

**NO WARRANTY IS MADE BY BLM
FOR USE OF THE DATA FOR
PURPOSES NOT INTENDED BY BLM**

**DEPARTMENT OF THE INTERIOR
BUREAU OF LAND MANAGEMENT
CASE RECORDATION
(MASS) Serial Register Page**

RunDate/Time: 08/18/07 01:20 PM

Page 45 of 72

**81 VARIOUS AUTHORITIES, INCLUDING THE
Case Type - 234070: WDL-DEPT OF ENERGY MISC
Commodity 952: SUBJECT TO PRIOR RIGHTS
Case Disposition: AUTHORIZED**

**Total Acres
308,600.000**

**Serial Number
NVN--- - 077880**

Case Number	Authority	Description	Location	Acres	Serial Number
21 0110S 0480E 018	ALL	ENTIRE SECTION	BATTLE MOUNTAIN FIELD OFF	NYE	BUREAU OF LAND MGMT
21 0110S 0480E 019	ALL	ENTIRE SECTION	BATTLE MOUNTAIN FIELD OFF	NYE	BUREAU OF LAND MGMT
21 0110S 0480E 020	ALIC	SWSW,SESE;	BATTLE MOUNTAIN FIELD OFF.	NYE	BUREAU OF LAND MGMT
21 0110S 0480E 021	ALL	ENTIRE SECTION	BATTLE MOUNTAIN FIELD OFF	NYE	BUREAU OF LAND MGMT
21 0110S 0480E 022	ALIC	W2;	BATTLE MOUNTAIN FIELD OFF	NYE	BUREAU OF LAND MGMT
21 0110S 0480E 027	ALIC	W2;	BATTLE MOUNTAIN FIELD OFF	NYE	BUREAU OF LAND MGMT
21 0110S 0480E 028	ALL	ENTIRE SECTION	BATTLE MOUNTAIN FIELD OFF	NYE	BUREAU OF LAND MGMT
21 0110S 0480E 029	ALL	ENTIRE SECTION	BATTLE MOUNTAIN FIELD OFF	NYE	BUREAU OF LAND MGMT
21 0110S 0480E 030	ALL	ENTIRE SECTION	BATTLE MOUNTAIN FIELD OFF	NYE	BUREAU OF LAND MGMT
21 0110S 0480E 031	ALL	ENTIRE SECTION	BATTLE MOUNTAIN FIELD OFF	NYE	BUREAU OF LAND MGMT
21 0110S 0480E 032	ALL	ENTIRE SECTION	BATTLE MOUNTAIN FIELD OFF	NYE	BUREAU OF LAND MGMT
21 0110S 0480E 033	ALL	ENTIRE SECTION	BATTLE MOUNTAIN FIELD OFF	NYE	BUREAU OF LAND MGMT
21 0110S 0480E 034	ALIC	W2;	BATTLE MOUNTAIN FIELD OFF	NYE	BUREAU OF LAND MGMT
21 0120S 0480E 002	ALIC	SWSW;	BATTLE MOUNTAIN FIELD OFF	NYE	BUREAU OF LAND MGMT
21 0120S 0480E 003	ALIC	W2NE,W2,SE;	BATTLE MOUNTAIN FIELD OFF	NYE	BUREAU OF LAND MGMT
21 0120S 0480E 004	ALIC	N2,NESW,SE;	BATTLE MOUNTAIN FIELD OFF	NYE	BUREAU OF LAND MGMT
21 0120S 0480E 005	ALIC	N2N2;	BATTLE MOUNTAIN FIELD OFF	NYE	BUREAU OF LAND MGMT
21 0120S 0480E 006	ALIC	N2NE;	BATTLE MOUNTAIN FIELD OFF	NYE	BUREAU OF LAND MGMT
21 0120S 0480E 009	ALIC	NE;	BATTLE MOUNTAIN FIELD OFF	NYE	BUREAU OF LAND MGMT
21 0120S 0480E 010	ALL	ENTIRE SECTION	BATTLE MOUNTAIN FIELD OFF	NYE	BUREAU OF LAND MGMT
21 0120S 0480E 011	ALIC	W2,SWSE;	BATTLE MOUNTAIN FIELD OFF	NYE	BUREAU OF LAND MGMT
21 0120S 0480E 013	ALIC	SW;	BATTLE MOUNTAIN FIELD OFF	NYE	BUREAU OF LAND MGMT
21 0120S 0480E 014	ALL	ENTIRE SECTION	BATTLE MOUNTAIN FIELD OFF	NYE	BUREAU OF LAND MGMT
21 0120S 0480E 015	ALIC	NE;	BATTLE MOUNTAIN FIELD OFF	NYE	BUREAU OF LAND MGMT
21 0120S 0480E 023	ALIC	E2,NENW;	BATTLE MOUNTAIN FIELD OFF	NYE	BUREAU OF LAND MGMT
21 0120S 0480E 024	ALIC	W2E2,W2;	BATTLE MOUNTAIN FIELD OFF	NYE	BUREAU OF LAND MGMT
21 0120S 0480E 025	ALIC	W2E2,W2;	BATTLE MOUNTAIN FIELD OFF	NYE	BUREAU OF LAND MGMT
21 0120S 0480E 026	ALIC	E2;	BATTLE MOUNTAIN FIELD OFF	NYE	BUREAU OF LAND MGMT
21 0120S 0480E 035	ALIC	E2NE,NESE;	BATTLE MOUNTAIN FIELD OFF	NYE	BUREAU OF LAND MGMT
21 0120S 0480E 036	ALL	ENTIRE SECTION	BATTLE MOUNTAIN FIELD OFF	NYE	BUREAU OF LAND MGMT
21 0130S 0480E 009	ALIC	E2;	LAS VEGAS FIELD OFFICE	NYE	BUREAU OF LAND MGMT
21 0130S 0480E 010	ALL	ENTIRE SECTION	LAS VEGAS FIELD OFFICE	NYE	BUREAU OF LAND MGMT
21 0130S 0480E 014	ALIC	W2NW,SW,W2SE;	LAS VEGAS FIELD OFFICE	NYE	BUREAU OF LAND MGMT
21 0130S 0480E 015	ALL	ENTIRE SECTION	LAS VEGAS FIELD OFFICE	NYE	BUREAU OF LAND MGMT
21 0130S 0480E 016	ALIC	E2NE;	LAS VEGAS FIELD OFFICE	NYE	BUREAU OF LAND MGMT
21 0130S 0480E 022	ALIC	NE,NENW,NESE;	LAS VEGAS FIELD OFFICE	NYE	BUREAU OF LAND MGMT
21 0130S 0480E 023	ALL	ENTIRE SECTION	LAS VEGAS FIELD OFFICE	NYE	BUREAU OF LAND MGMT
21 0130S 0480E 024	ALIC	W2NW,SW,S2SE;	LAS VEGAS FIELD OFFICE	NYE	BUREAU OF LAND MGMT
21 0130S 0480E 025	ALL	ENTIRE SECTION	LAS VEGAS FIELD OFFICE	NYE	BUREAU OF LAND MGMT
21 0130S 0480E 026	ALIC	NE,NENW,NESE;	LAS VEGAS FIELD OFFICE	NYE	BUREAU OF LAND MGMT
21 0130S 0480E 036	ALIC	NENE;	LAS VEGAS FIELD OFFICE	NYE	BUREAU OF LAND MGMT
21 0030N 0490E 002	ALIC	SWNW;	BATTLE MOUNTAIN FIELD OFF	NYE	BUREAU OF LAND MGMT
21 0030N 0490E 002	LOT:	3,4;	BATTLE MOUNTAIN FIELD OFF	NYE	BUREAU OF LAND MGMT
21 0030N 0490E 003	ALIC	S2N2,SW,NWSE;	BATTLE MOUNTAIN FIELD OFF	NYE	BUREAU OF LAND MGMT
21 0030N 0490E 003	LOT:	1-4;	BATTLE MOUNTAIN FIELD OFF	NYE	BUREAU OF LAND MGMT
21 0030N 0490E 004	ALIC	S2NE,SENW,S2;	BATTLE MOUNTAIN FIELD OFF	NYE	BUREAU OF LAND MGMT

**NO WARRANTY IS MADE BY BLM
FOR USE OF THE DATA FOR
PURPOSES NOT INTENDED BY BLM**

**DEPARTMENT OF THE INTERIOR
BUREAU OF LAND MANAGEMENT
CASE RECORDATION
(MASS) Serial Register Page**

RunDate/Time: 08/18/07 01:20 PM

Page 46 of 72

**81 VARIOUS AUTHORITIES, INCLUDING THE
Case Type 234070: WDL-DEPT OF ENERGY MISC
Commodity 952: SUBJECT TO PRIOR RIGHTS
Case Disposition: AUTHORIZED**

**Total Acres
308,600.000**

**Serial Number
NVN--- - 077880**

Case ID	Authority	Section	Field Office	Acres	Serial Number
21 0030N 0490E 004	LOT:	1-2;	BATTLE MOUNTAIN FIELD OFF	NYE	BUREAU OF LAND MGMT
21 0030N 0490E 005	ALIC	SE;	BATTLE MOUNTAIN FIELD OFF	NYE	BUREAU OF LAND MGMT
21 0030N 0490E 007	ALIC	SE;	BATTLE MOUNTAIN FIELD OFF	NYE	BUREAU OF LAND MGMT
21 0030N 0490E 008	ALIC	E2,E2NW,SW;	BATTLE MOUNTAIN FIELD OFF	NYE	BUREAU OF LAND MGMT
21 0030N 0490E 009	ALIC	N2,SW;	BATTLE MOUNTAIN FIELD OFF	NYE	BUREAU OF LAND MGMT
21 0030N 0490E 017	ALIC	N2,SW;	BATTLE MOUNTAIN FIELD OFF	NYE	BUREAU OF LAND MGMT
21 0030N 0490E 018	ALL	ENTIRE SECTION	BATTLE MOUNTAIN FIELD OFF	NYE	BUREAU OF LAND MGMT
21 0030N 0490E 019	ALIC	N2NE,E2NW;	BATTLE MOUNTAIN FIELD OFF	NYE	BUREAU OF LAND MGMT
21 0030N 0490E 019	LOT:	1-3;	BATTLE MOUNTAIN FIELD OFF	NYE	BUREAU OF LAND MGMT
21 0040N 0490E 024	ALIC	SESE;	BATTLE MOUNTAIN FIELD OFF	NYE	BUREAU OF LAND MGMT
21 0040N 0490E 025	ALIC	E2,E2NW,SWNW,SW;	BATTLE MOUNTAIN FIELD OFF	NYE	BUREAU OF LAND MGMT
21 0040N 0490E 026	ALIC	SENE,S2;	BATTLE MOUNTAIN FIELD OFF	NYE	BUREAU OF LAND MGMT
21 0040N 0490E 033	ALIC	SESE;	BATTLE MOUNTAIN FIELD OFF	NYE	BUREAU OF LAND MGMT
21 0040N 0490E 034	ALIC	NE,SENE,S2;	BATTLE MOUNTAIN FIELD OFF	NYE	BUREAU OF LAND MGMT
21 0040N 0490E 035	ALIC	N2,SW,N2SE;	BATTLE MOUNTAIN FIELD OFF	NYE	BUREAU OF LAND MGMT
21 0040N 0490E 036	ALIC	N2;	BATTLE MOUNTAIN FIELD OFF	NYE	BUREAU OF LAND MGMT
21 0120S 0490E 031	ALIC	SW;	LAS VEGAS FIELD OFFICE	NYE	DEPT OF THE AIR FORCE
21 0130S 0490E 013	ALIC	W2W2;	LAS VEGAS FIELD OFFICE	NYE	DEPARTMENT OF ENERGY
21 0130S 0490E 014	ALL	ENTIRE SECTION	LAS VEGAS FIELD OFFICE	NYE	DEPARTMENT OF ENERGY
21 0130S 0490E 019	ALIC	SWSW;	LAS VEGAS FIELD OFFICE	NYE	BUREAU OF LAND MGMT
21 0130S 0490E 022	ALIC	E2;	LAS VEGAS FIELD OFFICE	NYE	DEPARTMENT OF ENERGY
21 0130S 0490E 023	ALL	ENTIRE SECTION	LAS VEGAS FIELD OFFICE	NYE	DEPARTMENT OF ENERGY
21 0130S 0490E 024	ALIC	W2W2;	LAS VEGAS FIELD OFFICE	NYE	DEPARTMENT OF ENERGY
21 0130S 0490E 025	ALL	ENTIRE SECTION	LAS VEGAS FIELD OFFICE	NYE	DEPARTMENT OF ENERGY
21 0130S 0490E 026	ALL	ENTIRE SECTION	LAS VEGAS FIELD OFFICE	NYE	DEPARTMENT OF ENERGY
21 0130S 0490E 027	ALIC	E2;	LAS VEGAS FIELD OFFICE	NYE	DEPARTMENT OF ENERGY
21 0130S 0490E 029	ALIC	SWNW,SW,SWSE;	LAS VEGAS FIELD OFFICE	NYE	BUREAU OF LAND MGMT
21 0130S 0490E 030	ALIC	NWNNE,S2NE,W2;	LAS VEGAS FIELD OFFICE	NYE	BUREAU OF LAND MGMT
21 0130S 0490E 031	ALIC	NE,N2NW,NESE;	LAS VEGAS FIELD OFFICE	NYE	BUREAU OF LAND MGMT
21 0130S 0490E 032	ALL	ENTIRE SECTION	LAS VEGAS FIELD OFFICE	NYE	BUREAU OF LAND MGMT
21 0130S 0490E 033	ALIC	SWSW,SESE;	LAS VEGAS FIELD OFFICE	NYE	BUREAU OF LAND MGMT
21 0130S 0490E 034	ALIC	NE,E2NW,S2;	LAS VEGAS FIELD OFFICE	NYE	DEPARTMENT OF ENERGY
21 0130S 0490E 035	ALL	ENTIRE SECTION	LAS VEGAS FIELD OFFICE	NYE	DEPARTMENT OF ENERGY
21 0130S 0490E 036	ALL	ENTIRE SECTION	LAS VEGAS FIELD OFFICE	NYE	DEPARTMENT OF ENERGY
21 0140S 0490E 001	ALIC	N2,SW,NWSE;	LAS VEGAS FIELD OFFICE	NYE	DEPARTMENT OF ENERGY
21 0140S 0490E 002	ALL	ENTIRE SECTION	LAS VEGAS FIELD OFFICE	NYE	DEPARTMENT OF ENERGY
21 0140S 0490E 003	ALL	ENTIRE SECTION	LAS VEGAS FIELD OFFICE	NYE	DEPARTMENT OF ENERGY
21 0140S 0490E 004	ALL	ENTIRE SECTION	LAS VEGAS FIELD OFFICE	NYE	BUREAU OF LAND MGMT
21 0140S 0490E 005	ALIC	E2,NW,E2SW;	LAS VEGAS FIELD OFFICE	NYE	BUREAU OF LAND MGMT
21 0140S 0490E 008	ALIC	NE,NESE;	LAS VEGAS FIELD OFFICE	NYE	BUREAU OF LAND MGMT
21 0140S 0490E 009	ALL	ENTIRE SECTION	LAS VEGAS FIELD OFFICE	NYE	BUREAU OF LAND MGMT
21 0140S 0490E 010	ALIC	NE,W2,NWSE;	LAS VEGAS FIELD OFFICE	NYE	DEPARTMENT OF ENERGY
21 0140S 0490E 011	ALIC	N2;	LAS VEGAS FIELD OFFICE	NYE	DEPARTMENT OF ENERGY
21 0140S 0490E 012	ALIC	NWNW;	LAS VEGAS FIELD OFFICE	NYE	DEPARTMENT OF ENERGY
21 0140S 0490E 015	ALIC	NWNW;	LAS VEGAS FIELD OFFICE	NYE	DEPARTMENT OF ENERGY
21 0140S 0490E 016	ALIC	N2NE,NENW;	LAS VEGAS FIELD OFFICE	NYE	BUREAU OF LAND MGMT

**NO WARRANTY IS MADE BY BLM
FOR USE OF THE DATA FOR
PURPOSES NOT INTENDED BY BLM**

**DEPARTMENT OF THE INTERIOR
BUREAU OF LAND MANAGEMENT
CASE RECORDATION
(MASS) Serial Register Page**

RunDate/Time: 08/18/07 01:20 PM

Page 47 of 72

**81 VARIOUS AUTHORITIES, INCLUDING THE
Case Type 234070: WDL-DEPT OF ENERGY MISC
Commodity 952: SUBJECT TO PRIOR RIGHTS
Case Disposition: AUTHORIZED**

**Total Acres
308,600.000**

**Serial Number
NVN--- - 077880**

Case Number	Authority	Description	Field Office	Acres	Serial Number
21 0040N 0492E 025	ALL	ENTIRE SECTION	BATTLE MOUNTAIN FIELD OFF	NYE	BUREAU OF LAND MGMT
21 0040N 0492E 026	ALL	ENTIRE SECTION	BATTLE MOUNTAIN FIELD OFF	NYE	BUREAU OF LAND MGMT
21 0040N 0492E 027	ALL	ENTIRE SECTION	BATTLE MOUNTAIN FIELD OFF	NYE	BUREAU OF LAND MGMT
21 0040N 0492E 034	ALL	ENTIRE SECTION	BATTLE MOUNTAIN FIELD OFF	NYE	BUREAU OF LAND MGMT
21 0040N 0492E 035	ALL	ENTIRE SECTION	BATTLE MOUNTAIN FIELD OFF	NYE	BUREAU OF LAND MGMT
21 0040N 0492E 036	ALL	ENTIRE SECTION	BATTLE MOUNTAIN FIELD OFF	NYE	BUREAU OF LAND MGMT
21 0010N 0500E 001	ALIC	S2NE,E2SE;	BATTLE MOUNTAIN FIELD OFF	NYE	BUREAU OF LAND MGMT
21 0010N 0500E 001	LOT:	1,2;	BATTLE MOUNTAIN FIELD OFF	NYE	BUREAU OF LAND MGMT
21 0010N 0500E 012	ALIC	E2NE,E2SE;	BATTLE MOUNTAIN FIELD OFF	NYE	BUREAU OF LAND MGMT
21 0020N 0500E 001	ALIC	SWNE,S2NW,SW,W2SE;	BATTLE MOUNTAIN FIELD OFF	NYE	BUREAU OF LAND MGMT
21 0020N 0500E 001	LOT:	2,3,4;	BATTLE MOUNTAIN FIELD OFF	NYE	BUREAU OF LAND MGMT
21 0020N 0500E 002	ALIC	S2NE,SE;	BATTLE MOUNTAIN FIELD OFF	NYE	BUREAU OF LAND MGMT
21 0020N 0500E 002	LOT:	1,2;	BATTLE MOUNTAIN FIELD OFF	NYE	BUREAU OF LAND MGMT
21 0020N 0500E 011	ALIC	E2;	BATTLE MOUNTAIN FIELD OFF	NYE	BUREAU OF LAND MGMT
21 0020N 0500E 012	ALL	ENTIRE SECTION	BATTLE MOUNTAIN FIELD OFF	NYE	BUREAU OF LAND MGMT
21 0020N 0500E 013	ALL	ENTIRE SECTION	BATTLE MOUNTAIN FIELD OFF	NYE	BUREAU OF LAND MGMT
21 0020N 0500E 014	ALIC	E2NE;	BATTLE MOUNTAIN FIELD OFF	NYE	BUREAU OF LAND MGMT
21 0020N 0500E 024	ALL	ENTIRE SECTION	BATTLE MOUNTAIN FIELD OFF	NYE	BUREAU OF LAND MGMT
21 0020N 0500E 025	ALIC	E2W2,E2;	BATTLE MOUNTAIN FIELD OFF	NYE	BUREAU OF LAND MGMT
21 0020N 0500E 036	ALIC	E2;	BATTLE MOUNTAIN FIELD OFF	NYE	BUREAU OF LAND MGMT
21 0030N 0500E 002	ALIC	S2NW,SW;	BATTLE MOUNTAIN FIELD OFF	NYE	BUREAU OF LAND MGMT
21 0030N 0500E 003	ALL	ENTIRE SECTION	BATTLE MOUNTAIN FIELD OFF	NYE	BUREAU OF LAND MGMT
21 0030N 0500E 004	ALIC	NE,NESE;	BATTLE MOUNTAIN FIELD OFF	NYE	BUREAU OF LAND MGMT
21 0030N 0500E 010	ALIC	E2,NENW;	BATTLE MOUNTAIN FIELD OFF	NYE	BUREAU OF LAND MGMT
21 0030N 0500E 011	ALIC	W2E2,W2;	BATTLE MOUNTAIN FIELD OFF	NYE	BUREAU OF LAND MGMT
21 0030N 0500E 014	ALL	ENTIRE SECTION	BATTLE MOUNTAIN FIELD OFF	NYE	BUREAU OF LAND MGMT
21 0030N 0500E 015	ALIC	E2;	BATTLE MOUNTAIN FIELD OFF	NYE	BUREAU OF LAND MGMT
21 0030N 0500E 022	ALIC	E2NE;	BATTLE MOUNTAIN FIELD OFF	NYE	BUREAU OF LAND MGMT
21 0030N 0500E 023	ALL	ENTIRE SECTION	BATTLE MOUNTAIN FIELD OFF	NYE	BUREAU OF LAND MGMT
21 0030N 0500E 024	ALIC	W2SW;	BATTLE MOUNTAIN FIELD OFF	NYE	BUREAU OF LAND MGMT
21 0030N 0500E 025	ALIC	W2;	BATTLE MOUNTAIN FIELD OFF	NYE	BUREAU OF LAND MGMT
21 0030N 0500E 026	ALIC	E2,E2W2;	BATTLE MOUNTAIN FIELD OFF	NYE	BUREAU OF LAND MGMT
21 0030N 0500E 035	ALIC	E2;	BATTLE MOUNTAIN FIELD OFF	NYE	BUREAU OF LAND MGMT
21 0030N 0500E 036	ALIC	W2;	BATTLE MOUNTAIN FIELD OFF	NYE	BUREAU OF LAND MGMT
21 0032N 0500E 033	ALL	ENTIRE SECTION	BATTLE MOUNTAIN FIELD OFF	NYE	BUREAU OF LAND MGMT
21 0032N 0500E 034	ALL	ENTIRE SECTION	BATTLE MOUNTAIN FIELD OFF	NYE	BUREAU OF LAND MGMT
21 0040N 0500E 030	ALIC	SW;	BATTLE MOUNTAIN FIELD OFF	NYE	BUREAU OF LAND MGMT
21 0040N 0500E 031	ALL	ENTIRE SECTION	BATTLE MOUNTAIN FIELD OFF	NYE	BUREAU OF LAND MGMT
21 0040N 0500E 032	ALIC	SWSW;	BATTLE MOUNTAIN FIELD OFF	NYE	BUREAU OF LAND MGMT
21 0130S 0500E 030	ALIC	W2SW;	LAS VEGAS FIELD OFFICE	NYE	DEPARTMENT OF ENERGY
21 0130S 0500E 031	ALIC	W2W2;	LAS VEGAS FIELD OFFICE	NYE	DEPARTMENT OF ENERGY
21 0010N 0510E 005	ALIC	S2NW,SW;	BATTLE MOUNTAIN FIELD OFF	NYE	BUREAU OF LAND MGMT
21 0010N 0510E 006	ALL	ENTIRE SECTION	BATTLE MOUNTAIN FIELD OFF	NYE	BUREAU OF LAND MGMT
21 0010N 0510E 007	ALL	ENTIRE SECTION	BATTLE MOUNTAIN FIELD OFF	NYE	BUREAU OF LAND MGMT
21 0010N 0510E 008	ALIC	W2,SE;	BATTLE MOUNTAIN FIELD OFF	NYE	BUREAU OF LAND MGMT
21 0010N 0510E 016	ALIC	NW,S2;	BATTLE MOUNTAIN FIELD OFF	NYE	BUREAU OF LAND MGMT

**NO WARRANTY IS MADE BY BLM
FOR USE OF THE DATA FOR
PURPOSES NOT INTENDED BY BLM**

**DEPARTMENT OF THE INTERIOR
BUREAU OF LAND MANAGEMENT
CASE RECORDATION
(MASS) Serial Register Page**

RunDate/Time: 08/18/07 01:20 PM

Page 48 of 72

**81 VARIOUS AUTHORITIES, INCLUDING THE
Case Type 234070: WDL-DEPT OF ENERGY MISC
Commodity 952: SUBJECT TO PRIOR RIGHTS
Case Disposition: AUTHORIZED**

**Total Acres
308,600.000**

**Serial Number
NVN--- - 077880**

Section ID	Authority	Description	Location	Acres	Serial Number
21 0010N 0510E 017	ALL	ENTIRE SECTION	BATTLE MOUNTAIN FIELD OFF	NYE	BUREAU OF LAND MGMT
21 0010N 0510E 018	ALIC	E2,E2NW;	BATTLE MOUNTAIN FIELD OFF	NYE	BUREAU OF LAND MGMT
21 0010N 0510E 018	LOT:	1;	BATTLE MOUNTAIN FIELD OFF	NYE	BUREAU OF LAND MGMT
21 0010N 0510E 019	ALIC	NE;	BATTLE MOUNTAIN FIELD OFF	NYE	BUREAU OF LAND MGMT
21 0010N 0510E 020	ALL	ENTIRE SECTION	BATTLE MOUNTAIN FIELD OFF	NYE	BUREAU OF LAND MGMT
21 0010N 0510E 021	ALL	ENTIRE SECTION	BATTLE MOUNTAIN FIELD OFF	NYE	BUREAU OF LAND MGMT
21 0010N 0510E 022	ALIC	NW,S2;	BATTLE MOUNTAIN FIELD OFF	NYE	BUREAU OF LAND MGMT
21 0010N 0510E 026	ALIC	NW,S2;	BATTLE MOUNTAIN FIELD OFF	NYE	BUREAU OF LAND MGMT
21 0010N 0510E 027	ALL	ENTIRE SECTION	BATTLE MOUNTAIN FIELD OFF	NYE	BUREAU OF LAND MGMT
21 0010N 0510E 028	ALL	ENTIRE SECTION	BATTLE MOUNTAIN FIELD OFF	NYE	BUREAU OF LAND MGMT
21 0010N 0510E 029	ALIC	NE,NENW,NESE;	BATTLE MOUNTAIN FIELD OFF	NYE	BUREAU OF LAND MGMT
21 0010N 0510E 033	ALIC	N2,SE;	BATTLE MOUNTAIN FIELD OFF	NYE	BUREAU OF LAND MGMT
21 0010N 0510E 034	ALL	ENTIRE SECTION	BATTLE MOUNTAIN FIELD OFF	NYE	BUREAU OF LAND MGMT
21 0010N 0510E 035	ALL	ENTIRE SECTION	BATTLE MOUNTAIN FIELD OFF	NYE	BUREAU OF LAND MGMT
21 0010N 0510E 036	ALIC	NW,S2;	BATTLE MOUNTAIN FIELD OFF	NYE	BUREAU OF LAND MGMT
21 0010S 0510E 001	ALL	ENTIRE SECTION	BATTLE MOUNTAIN FIELD OFF	NYE	BUREAU OF LAND MGMT
21 0010S 0510E 002	ALL	ENTIRE SECTION	BATTLE MOUNTAIN FIELD OFF	NYE	BUREAU OF LAND MGMT
21 0010S 0510E 003	ALIC	E2,SENW;	BATTLE MOUNTAIN FIELD OFF	NYE	BUREAU OF LAND MGMT
21 0010S 0510E 010	ALIC	NENE;	BATTLE MOUNTAIN FIELD OFF	NYE	BUREAU OF LAND MGMT
21 0010S 0510E 011	ALIC	E2,NW;	BATTLE MOUNTAIN FIELD OFF	NYE	BUREAU OF LAND MGMT
21 0010S 0510E 012	ALL	ENTIRE SECTION	BATTLE MOUNTAIN FIELD OFF	NYE	BUREAU OF LAND MGMT
21 0010S 0510E 013	ALL	ENTIRE SECTION	BATTLE MOUNTAIN FIELD OFF	NYE	BUREAU OF LAND MGMT
21 0010S 0510E 014	ALIC	E2NE,E2SE;	BATTLE MOUNTAIN FIELD OFF	NYE	BUREAU OF LAND MGMT
21 0010S 0510E 024	ALL	ENTIRE SECTION	BATTLE MOUNTAIN FIELD OFF	NYE	BUREAU OF LAND MGMT
21 0010S 0510E 025	ALIC	E2;	BATTLE MOUNTAIN FIELD OFF	NYE	BUREAU OF LAND MGMT
21 0010S 0510E 036	ALIC	E2;	BATTLE MOUNTAIN FIELD OFF	NYE	BUREAU OF LAND MGMT
21 0020N 0510E 018	LOT:	3-4;	BATTLE MOUNTAIN FIELD OFF	NYE	DEPT OF THE AIR FORCE
21 0020N 0510E 019	ALIC	SESW;	BATTLE MOUNTAIN FIELD OFF	NYE	DEPT OF THE AIR FORCE
21 0020N 0510E 019	LOT:	1-4;	BATTLE MOUNTAIN FIELD OFF	NYE	DEPT OF THE AIR FORCE
21 0020N 0510E 030	ALIC	E2W2,SWSE;	BATTLE MOUNTAIN FIELD OFF	NYE	BUREAU OF LAND MGMT
21 0020N 0510E 030	LOT:	1-4;	BATTLE MOUNTAIN FIELD OFF	NYE	DEPT OF THE AIR FORCE
21 0020N 0510E 031	ALIC	W2NE,E2W2,SE;	BATTLE MOUNTAIN FIELD OFF	NYE	DEPT OF THE AIR FORCE
21 0020N 0510E 031	LOT:	1-4;	BATTLE MOUNTAIN FIELD OFF	NYE	BUREAU OF LAND MGMT
21 0010S 0512E 006	ALL	ENTIRE SECTION	BATTLE MOUNTAIN FIELD OFF	NYE	BUREAU OF LAND MGMT
21 0010S 0512E 007	ALL	ENTIRE SECTION	BATTLE MOUNTAIN FIELD OFF	NYE	BUREAU OF LAND MGMT
21 0010S 0512E 008	ALIC	SW;	BATTLE MOUNTAIN FIELD OFF	NYE	BUREAU OF LAND MGMT
21 0010S 0512E 017	ALIC	W2;	BATTLE MOUNTAIN FIELD OFF	NYE	BUREAU OF LAND MGMT
21 0010S 0512E 018	ALL	ENTIRE SECTION	BATTLE MOUNTAIN FIELD OFF	NYE	BUREAU OF LAND MGMT
21 0010S 0512E 019	ALL	ENTIRE SECTION	BATTLE MOUNTAIN FIELD OFF	NYE	BUREAU OF LAND MGMT
21 0010S 0512E 020	ALL	ENTIRE SECTION	BATTLE MOUNTAIN FIELD OFF	NYE	BUREAU OF LAND MGMT
21 0010S 0512E 028	ALIC	SW;	BATTLE MOUNTAIN FIELD OFF	NYE	BUREAU OF LAND MGMT
21 0010S 0512E 029	ALL	ENTIRE SECTION	BATTLE MOUNTAIN FIELD OFF	NYE	BUREAU OF LAND MGMT
21 0010S 0512E 030	ALL	ENTIRE SECTION	BATTLE MOUNTAIN FIELD OFF	NYE	BUREAU OF LAND MGMT
21 0010S 0512E 031	ALL	ENTIRE SECTION	BATTLE MOUNTAIN FIELD OFF	NYE	BUREAU OF LAND MGMT
21 0010S 0512E 032	ALL	ENTIRE SECTION	BATTLE MOUNTAIN FIELD OFF	NYE	BUREAU OF LAND MGMT
21 0010S 0512E 033	ALL	ENTIRE SECTION	BATTLE MOUNTAIN FIELD OFF	NYE	BUREAU OF LAND MGMT

**NO WARRANTY IS MADE BY BLM
FOR USE OF THE DATA FOR
PURPOSES NOT INTENDED BY BLM**

**DEPARTMENT OF THE INTERIOR
BUREAU OF LAND MANAGEMENT
CASE RECORDATION
(MASS) Serial Register Page**

RunDate/Time: 08/18/07 01:20 PM

Page 49 of 72

**81 VARIOUS AUTHORITIES, INCLUDING THE
Case Type 234070: WDL-DEPT OF ENERGY MISC
Commodity 952: SUBJECT TO PRIOR RIGHTS
Case Disposition: AUTHORIZED**

**Total Acres
308,600.000**

**Serial Number
NVN--- - 077880**

Case ID	Authority	Description	Location	Acres	Serial Number
21 0020S 0512E 004	ALL	ENTIRE SECTION	BATTLE MOUNTAIN FIELD OFF	NYE	BUREAU OF LAND MGMT
21 0020S 0512E 005	ALL	ENTIRE SECTION	BATTLE MOUNTAIN FIELD OFF	NYE	BUREAU OF LAND MGMT
21 0020S 0512E 006	ALL	ENTIRE SECTION	BATTLE MOUNTAIN FIELD OFF	NYE	BUREAU OF LAND MGMT
21 0020S 0512E 007	ALL	ENTIRE SECTION	BATTLE MOUNTAIN FIELD OFF	NYE	BUREAU OF LAND MGMT
21 0020S 0512E 008	ALL	ENTIRE SECTION	BATTLE MOUNTAIN FIELD OFF	NYE	BUREAU OF LAND MGMT
21 0020S 0512E 009	ALL	ENTIRE SECTION	BATTLE MOUNTAIN FIELD OFF	NYE	BUREAU OF LAND MGMT
21 0020S 0512E 016	ALL	ENTIRE SECTION	BATTLE MOUNTAIN FIELD OFF	NYE	BUREAU OF LAND MGMT
21 0020S 0512E 017	ALL	ENTIRE SECTION	BATTLE MOUNTAIN FIELD OFF	NYE	BUREAU OF LAND MGMT
21 0020S 0512E 018	ALIC	NE;	BATTLE MOUNTAIN FIELD OFF	NYE	BUREAU OF LAND MGMT
21 0020S 0512E 020	ALIC	NE;	BATTLE MOUNTAIN FIELD OFF	NYE	BUREAU OF LAND MGMT
21 0020S 0512E 021	ALIC	N2;	BATTLE MOUNTAIN FIELD OFF	NYE	BUREAU OF LAND MGMT
21 0010S 0520E 031	ALIC	SWSW;	BATTLE MOUNTAIN FIELD OFF	NYE	BUREAU OF LAND MGMT
21 0020S 0520E 006	ALIC	W2NW,SW,SWSE;	BATTLE MOUNTAIN FIELD OFF	NYE	BUREAU OF LAND MGMT
21 0020S 0520E 007	ALL	ENTIRE SECTION	BATTLE MOUNTAIN FIELD OFF	NYE	BUREAU OF LAND MGMT
21 0020S 0520E 008	ALIC	SWNW,S2;	BATTLE MOUNTAIN FIELD OFF	NYE	BUREAU OF LAND MGMT
21 0020S 0520E 011	ALIC	SESE;	BATTLE MOUNTAIN FIELD OFF	NYE	BUREAU OF LAND MGMT
21 0020S 0520E 012	ALIC	S2S2;	BATTLE MOUNTAIN FIELD OFF	NYE	BUREAU OF LAND MGMT
21 0020S 0520E 013	ALL	ENTIRE SECTION	BATTLE MOUNTAIN FIELD OFF	NYE	BUREAU OF LAND MGMT
21 0020S 0520E 014	ALL	ENTIRE SECTION	BATTLE MOUNTAIN FIELD OFF	NYE	BUREAU OF LAND MGMT
21 0020S 0520E 015	ALL	ENTIRE SECTION	BATTLE MOUNTAIN FIELD OFF	NYE	BUREAU OF LAND MGMT
21 0020S 0520E 016	ALL	ENTIRE SECTION	BATTLE MOUNTAIN FIELD OFF	NYE	BUREAU OF LAND MGMT
21 0020S 0520E 017	ALL	ENTIRE SECTION	BATTLE MOUNTAIN FIELD OFF	NYE	BUREAU OF LAND MGMT
21 0020S 0520E 018	ALL	ENTIRE SECTION	BATTLE MOUNTAIN FIELD OFF	NYE	BUREAU OF LAND MGMT
21 0020S 0520E 019	ALIC	N2;	BATTLE MOUNTAIN FIELD OFF	NYE	BUREAU OF LAND MGMT
21 0020S 0520E 020	ALIC	N2;	BATTLE MOUNTAIN FIELD OFF	NYE	BUREAU OF LAND MGMT
21 0020S 0520E 021	ALIC	N2;	BATTLE MOUNTAIN FIELD OFF	NYE	BUREAU OF LAND MGMT
21 0020S 0520E 022	ALIC	N2NE,NW;	BATTLE MOUNTAIN FIELD OFF	NYE	BUREAU OF LAND MGMT
21 0020S 0520E 023	ALIC	N2N2;	BATTLE MOUNTAIN FIELD OFF	NYE	BUREAU OF LAND MGMT
21 0010S 0530E 025	ALL	ENTIRE SECTION	BATTLE MOUNTAIN FIELD OFF	NYE	BUREAU OF LAND MGMT
21 0010S 0530E 035	ALIC	E2,SW;	BATTLE MOUNTAIN FIELD OFF	NYE	BUREAU OF LAND MGMT
21 0010S 0530E 036	ALL	ENTIRE SECTION	BATTLE MOUNTAIN FIELD OFF	NYE	BUREAU OF LAND MGMT
21 0020S 0530E 001	ALIC	S2NW,W2SW;	BATTLE MOUNTAIN FIELD OFF	NYE	BUREAU OF LAND MGMT
21 0020S 0530E 001	LOT:	3,4;	BATTLE MOUNTAIN FIELD OFF	NYE	BUREAU OF LAND MGMT
21 0020S 0530E 002	ALL	ENTIRE SECTION	BATTLE MOUNTAIN FIELD OFF	NYE	BUREAU OF LAND MGMT
21 0020S 0530E 003	ALIC	S2NE,SESW,SE;	BATTLE MOUNTAIN FIELD OFF	NYE	BUREAU OF LAND MGMT
21 0020S 0530E 003	LOT:	1;	BATTLE MOUNTAIN FIELD OFF	NYE	BUREAU OF LAND MGMT
21 0020S 0530E 007	ALIC	SESW,SE;	BATTLE MOUNTAIN FIELD OFF	NYE	BUREAU OF LAND MGMT
21 0020S 0530E 007	LOT:	4;	BATTLE MOUNTAIN FIELD OFF	NYE	BUREAU OF LAND MGMT
21 0020S 0530E 008	ALIC	S2;	BATTLE MOUNTAIN FIELD OFF	NYE	BUREAU OF LAND MGMT
21 0020S 0530E 009	ALIC	S2NE,S2;	BATTLE MOUNTAIN FIELD OFF	NYE	BUREAU OF LAND MGMT
21 0020S 0530E 010	ALL	ENTIRE SECTION	BATTLE MOUNTAIN FIELD OFF	NYE	BUREAU OF LAND MGMT
21 0020S 0530E 011	ALIC	N2,SW;	BATTLE MOUNTAIN FIELD OFF	NYE	BUREAU OF LAND MGMT
21 0020S 0530E 015	ALIC	N2;	BATTLE MOUNTAIN FIELD OFF	NYE	BUREAU OF LAND MGMT
21 0020S 0530E 016	ALIC	N2,NWSW;	BATTLE MOUNTAIN FIELD OFF	NYE	BUREAU OF LAND MGMT
21 0020S 0530E 017	ALIC	N2,W2SW;	BATTLE MOUNTAIN FIELD OFF	NYE	BUREAU OF LAND MGMT
21 0020S 0530E 018	ALL	ENTIRE SECTION	BATTLE MOUNTAIN FIELD OFF	NYE	BUREAU OF LAND MGMT

**NO WARRANTY IS MADE BY BLM
FOR USE OF THE DATA FOR
PURPOSES NOT INTENDED BY BLM**

**DEPARTMENT OF THE INTERIOR
BUREAU OF LAND MANAGEMENT
CASE RECORDATION
(MASS) Serial Register Page**

RunDate/Time: 08/18/07 01:20 PM

Page 50 of 72

**81 VARIOUS AUTHORITIES, INCLUDING THE
Case Type 234070: WDL-DEPT OF ENERGY MISC
Commodity 952: SUBJECT TO PRIOR RIGHTS
Case Disposition: AUTHORIZED**

**Total Acres
308,600.000**

**Serial Number
NVN--- - 077880**

Case No.	Authority	Section	Office	County	Bureau
21 0010S 0540E 001	ALIC	S2NE,S2;	ELY FIELD OFFICE	LINCOLN	BUREAU OF LAND MGMT
21 0010S 0540E 010	ALIC	SESE;	ELY FIELD OFFICE	LINCOLN	BUREAU OF LAND MGMT
21 0010S 0540E 010	ALIC	SESE;	ELY FIELD OFFICE	NYE	BUREAU OF LAND MGMT
21 0010S 0540E 011	ALIC	NE,SENW,S2;	ELY FIELD OFFICE	LINCOLN	BUREAU OF LAND MGMT
21 0010S 0540E 012	ALL	ENTIRE SECTION	ELY FIELD OFFICE	LINCOLN	BUREAU OF LAND MGMT
21 0010S 0540E 013	ALIC	NW;	ELY FIELD OFFICE	LINCOLN	BUREAU OF LAND MGMT
21 0010S 0540E 014	ALL	ENTIRE SECTION	ELY FIELD OFFICE	LINCOLN	BUREAU OF LAND MGMT
21 0010S 0540E 015	ALL	ENTIRE SECTION	ELY FIELD OFFICE	LINCOLN	BUREAU OF LAND MGMT
21 0010S 0540E 015	ALL	ENTIRE SECTION	ELY FIELD OFFICE	NYE	BUREAU OF LAND MGMT
21 0010S 0540E 016	ALIC	SE;	ELY FIELD OFFICE	NYE	BUREAU OF LAND MGMT
21 0010S 0540E 020	ALIC	S2NE,S2;	ELY FIELD OFFICE	NYE	BUREAU OF LAND MGMT
21 0010S 0540E 020	ALIC	S2NE,S2;	BATTLE MOUNTAIN FIELD OFF	NYE	BUREAU OF LAND MGMT
21 0010S 0540E 021	ALL	ENTIRE SECTION	ELY FIELD OFFICE	NYE	BUREAU OF LAND MGMT
21 0010S 0540E 022	ALIC	N2,SW;	ELY FIELD OFFICE	LINCOLN	BUREAU OF LAND MGMT
21 0010S 0540E 022	ALIC	N2,SW;	ELY FIELD OFFICE	NYE	BUREAU OF LAND MGMT
21 0010S 0540E 023	ALIC	NWNW;	ELY FIELD OFFICE	LINCOLN	BUREAU OF LAND MGMT
21 0010S 0540E 028	ALIC	NWNE,NW,NWSW;	ELY FIELD OFFICE	NYE	BUREAU OF LAND MGMT
21 0010S 0540E 029	ALL	ENTIRE SECTION	BATTLE MOUNTAIN FIELD OFF	NYE	BUREAU OF LAND MGMT
21 0010S 0540E 029	ALL	ENTIRE SECTION	ELY FIELD OFFICE	NYE	BUREAU OF LAND MGMT
21 0010S 0540E 030	ALL	ENTIRE SECTION	BATTLE MOUNTAIN FIELD OFF	NYE	BUREAU OF LAND MGMT
21 0010S 0540E 031	LOT:	1;	BATTLE MOUNTAIN FIELD OFF	NYE	BUREAU OF LAND MGMT
21 0010N 0550E 013	ALIC	S2S2;	ELY FIELD OFFICE	LINCOLN	BUREAU OF LAND MGMT
21 0010N 0550E 014	ALIC	SESE;	ELY FIELD OFFICE	LINCOLN	BUREAU OF LAND MGMT
21 0010N 0550E 021	ALIC	SESW,SE;	ELY FIELD OFFICE	LINCOLN	BUREAU OF LAND MGMT
21 0010N 0550E 022	ALIC	S2NE,S2;	ELY FIELD OFFICE	LINCOLN	BUREAU OF LAND MGMT
21 0010N 0550E 023	ALL	ENTIRE SECTION	ELY FIELD OFFICE	LINCOLN	BUREAU OF LAND MGMT
21 0010N 0550E 024	ALL	ENTIRE SECTION	ELY FIELD OFFICE	LINCOLN	BUREAU OF LAND MGMT
21 0010N 0550E 025	ALIC	NWNW;	ELY FIELD OFFICE	LINCOLN	BUREAU OF LAND MGMT
21 0010N 0550E 026	ALIC	N2;	ELY FIELD OFFICE	LINCOLN	BUREAU OF LAND MGMT
21 0010N 0550E 027	ALIC	N2,SW;	ELY FIELD OFFICE	LINCOLN	BUREAU OF LAND MGMT
21 0010N 0550E 028	ALL	ENTIRE SECTION	ELY FIELD OFFICE	LINCOLN	BUREAU OF LAND MGMT
21 0010N 0550E 029	ALIC	NE,S2;	ELY FIELD OFFICE	LINCOLN	BUREAU OF LAND MGMT
21 0010N 0550E 030	ALIC	SESE;	ELY FIELD OFFICE	LINCOLN	BUREAU OF LAND MGMT
21 0010N 0550E 031	ALL	ENTIRE SECTION	ELY FIELD OFFICE	LINCOLN	BUREAU OF LAND MGMT
21 0010N 0550E 032	ALL	ENTIRE SECTION	ELY FIELD OFFICE	LINCOLN	BUREAU OF LAND MGMT
21 0010N 0550E 033	ALIC	NWNE,NW;	ELY FIELD OFFICE	LINCOLN	BUREAU OF LAND MGMT
21 0010S 0550E 005	ALIC	SWNW;	ELY FIELD OFFICE	LINCOLN	BUREAU OF LAND MGMT
21 0010S 0550E 005	LOT:	4;	ELY FIELD OFFICE	LINCOLN	BUREAU OF LAND MGMT
21 0010S 0550E 006	ALL	ENTIRE SECTION	ELY FIELD OFFICE	LINCOLN	BUREAU OF LAND MGMT
21 0010S 0550E 007	ALIC	NWNE,E2NW;	ELY FIELD OFFICE	LINCOLN	BUREAU OF LAND MGMT
21 0010S 0550E 007	LOT:	1-3;	ELY FIELD OFFICE	LINCOLN	BUREAU OF LAND MGMT
21 0010N 0560E 001	ALL	ENTIRE SECTION	ELY FIELD OFFICE	LINCOLN	BUREAU OF LAND MGMT
21 0010N 0560E 002	ALIC	S2NE,SE;	ELY FIELD OFFICE	LINCOLN	BUREAU OF LAND MGMT
21 0010N 0560E 009	ALIC	SE;	ELY FIELD OFFICE	LINCOLN	BUREAU OF LAND MGMT
21 0010N 0560E 010	ALL	ENTIRE SECTION	ELY FIELD OFFICE	LINCOLN	BUREAU OF LAND MGMT
21 0010N 0560E 011	ALL	ENTIRE SECTION	ELY FIELD OFFICE	LINCOLN	BUREAU OF LAND MGMT

**NO WARRANTY IS MADE BY BLM
FOR USE OF THE DATA FOR
PURPOSES NOT INTENDED BY BLM**

**DEPARTMENT OF THE INTERIOR
BUREAU OF LAND MANAGEMENT
CASE RECORDATION
(MASS) Serial Register Page**

RunDate/Time: 08/18/07 01:20 PM

Page 51 of 72

**81 VARIOUS AUTHORITIES, INCLUDING THE
Case Type 234070: WDL-DEPT OF ENERGY MISC
Commodity 952: SUBJECT TO PRIOR RIGHTS
Case Disposition: AUTHORIZED**

**Total Acres
308,600.000**

**Serial Number
NVN--- - 077880**

Case ID	Authority	Description	Field Office	County	Agency
21 0010N 0560E 012	ALIC	NE,W2;	ELY FIELD OFFICE	LINCOLN	BUREAU OF LAND MGMT
21 0010N 0560E 013	ALIC	NW;	ELY FIELD OFFICE	LINCOLN	BUREAU OF LAND MGMT
21 0010N 0560E 014	ALIC	N2;	ELY FIELD OFFICE	LINCOLN	BUREAU OF LAND MGMT
21 0010N 0560E 015	ALIC	N2,SW;	ELY FIELD OFFICE	LINCOLN	BUREAU OF LAND MGMT
21 0010N 0560E 016	ALL	ENTIRE SECTION	ELY FIELD OFFICE	LINCOLN	BUREAU OF LAND MGMT
21 0010N 0560E 017	ALL	ENTIRE SECTION	ELY FIELD OFFICE	LINCOLN	BUREAU OF LAND MGMT
21 0010N 0560E 018	ALIC	E2SW,SE;	ELY FIELD OFFICE	LINCOLN	BUREAU OF LAND MGMT
21 0010N 0560E 018	LOT:	3,4;	ELY FIELD OFFICE	LINCOLN	BUREAU OF LAND MGMT
21 0010N 0560E 019	ALIC	NE,E2NW,NESW;	ELY FIELD OFFICE	LINCOLN	BUREAU OF LAND MGMT
21 0010N 0560E 019	LOT:	1-3;	ELY FIELD OFFICE	LINCOLN	BUREAU OF LAND MGMT
21 0010N 0560E 020	ALIC	N2;	ELY FIELD OFFICE	LINCOLN	BUREAU OF LAND MGMT
21 0010N 0560E 021	ALIC	NW;	ELY FIELD OFFICE	LINCOLN	BUREAU OF LAND MGMT
21 0020N 0560E 036	ALIC	SE;	ELY FIELD OFFICE	LINCOLN	BUREAU OF LAND MGMT
21 0010N 0570E 003	LOT:	3,4;	ELY FIELD OFFICE	LINCOLN	BUREAU OF LAND MGMT
21 0010N 0570E 004	ALIC	SWNW;	ELY FIELD OFFICE	LINCOLN	BUREAU OF LAND MGMT
21 0010N 0570E 004	LOT:	1-4;	ELY FIELD OFFICE	LINCOLN	BUREAU OF LAND MGMT
21 0010N 0570E 005	ALIC	S2N2,NWSW;	ELY FIELD OFFICE	LINCOLN	BUREAU OF LAND MGMT
21 0010N 0570E 005	LOT:	1-4;	ELY FIELD OFFICE	LINCOLN	BUREAU OF LAND MGMT
21 0010N 0570E 006	ALIC	S2NE,SENW,E2SW,N2SE;	ELY FIELD OFFICE	LINCOLN	BUREAU OF LAND MGMT
21 0010N 0570E 006	LOT:	1-7;	ELY FIELD OFFICE	LINCOLN	BUREAU OF LAND MGMT
21 0020N 0570E 013	ALIC	NE,S2;	ELY FIELD OFFICE	LINCOLN	BUREAU OF LAND MGMT
21 0020N 0570E 014	ALIC	SESE;	ELY FIELD OFFICE	LINCOLN	BUREAU OF LAND MGMT
21 0020N 0570E 022	ALIC	N2SW,SE;	ELY FIELD OFFICE	LINCOLN	BUREAU OF LAND MGMT
21 0020N 0570E 023	ALL	ENTIRE SECTION	ELY FIELD OFFICE	LINCOLN	BUREAU OF LAND MGMT
21 0020N 0570E 024	ALL	ENTIRE SECTION	ELY FIELD OFFICE	LINCOLN	BUREAU OF LAND MGMT
21 0020N 0570E 025	ALIC	S2NE,NWNW,S2;	ELY FIELD OFFICE	LINCOLN	BUREAU OF LAND MGMT
21 0020N 0570E 026	ALL	ENTIRE SECTION	ELY FIELD OFFICE	LINCOLN	BUREAU OF LAND MGMT
21 0020N 0570E 027	ALL	ENTIRE SECTION	ELY FIELD OFFICE	LINCOLN	BUREAU OF LAND MGMT
21 0020N 0570E 028	ALIC	NE,SENW,S2;	ELY FIELD OFFICE	LINCOLN	BUREAU OF LAND MGMT
21 0020N 0570E 029	ALIC	SESW,SE;	ELY FIELD OFFICE	LINCOLN	BUREAU OF LAND MGMT
21 0020N 0570E 031	ALIC	NE,SENW,E2SW,SE;	ELY FIELD OFFICE	LINCOLN	BUREAU OF LAND MGMT
21 0020N 0570E 031	LOT:	3,4;	ELY FIELD OFFICE	LINCOLN	BUREAU OF LAND MGMT
21 0020N 0570E 032	ALL	ENTIRE SECTION	ELY FIELD OFFICE	LINCOLN	BUREAU OF LAND MGMT
21 0020N 0570E 033	ALL	ENTIRE SECTION	ELY FIELD OFFICE	LINCOLN	BUREAU OF LAND MGMT
21 0020N 0570E 034	ALL	ENTIRE SECTION	ELY FIELD OFFICE	LINCOLN	BUREAU OF LAND MGMT
21 0020N 0570E 035	ALL	ENTIRE SECTION	ELY FIELD OFFICE	LINCOLN	BUREAU OF LAND MGMT
21 0020N 0570E 036	ALIC	N2,N2SW;	ELY FIELD OFFICE	LINCOLN	BUREAU OF LAND MGMT
21 0020N 0580E 002	ALIC	SWNW;	ELY FIELD OFFICE	NYE	BUREAU OF LAND MGMT
21 0020N 0580E 002	LOT:	3,4;	ELY FIELD OFFICE	NYE	BUREAU OF LAND MGMT
21 0020N 0580E 003	ALL	ENTIRE SECTION	ELY FIELD OFFICE	NYE	BUREAU OF LAND MGMT
21 0020N 0580E 004	ALL	ENTIRE SECTION	ELY FIELD OFFICE	NYE	BUREAU OF LAND MGMT
21 0020N 0580E 005	ALIC	SE;	ELY FIELD OFFICE	NYE	BUREAU OF LAND MGMT
21 0020N 0580E 007	ALL	ENTIRE SECTION	ELY FIELD OFFICE	NYE	BUREAU OF LAND MGMT
21 0020N 0580E 007	ALL	ENTIRE SECTION	ELY FIELD OFFICE	LINCOLN	BUREAU OF LAND MGMT
21 0020N 0580E 008	ALL	ENTIRE SECTION	ELY FIELD OFFICE	LINCOLN	BUREAU OF LAND MGMT
21 0020N 0580E 008	ALL	ENTIRE SECTION	ELY FIELD OFFICE	NYE	BUREAU OF LAND MGMT

**NO WARRANTY IS MADE BY BLM
FOR USE OF THE DATA FOR
PURPOSES NOT INTENDED BY BLM**

**DEPARTMENT OF THE INTERIOR
BUREAU OF LAND MANAGEMENT
CASE RECORDATION
(MASS) Serial Register Page**

RunDate/Time: 08/18/07 01:20 PM

Page 52 of 72

**81 VARIOUS AUTHORITIES, INCLUDING THE
Case Type 234070: WDL-DEPT OF ENERGY MISC
Commodity 952: SUBJECT TO PRIOR RIGHTS
Case Disposition: AUTHORIZED**

**Total Acres
308,600.000**

**Serial Number
NVN--- - 077880**

Case ID	Authority	Description	Office	Acres	Serial Number
21 0020N 0580E 009	ALIC	N2,SW;	ELY FIELD OFFICE	NYE	BUREAU OF LAND MGMT
21 0020N 0580E 009	ALIC	N2,SW;	ELY FIELD OFFICE	LINCOLN	BUREAU OF LAND MGMT
21 0020N 0580E 013	ALIC	SE;	ELY FIELD OFFICE	LINCOLN	BUREAU OF LAND MGMT
21 0020N 0580E 017	ALIC	N2,SW;	ELY FIELD OFFICE	LINCOLN	BUREAU OF LAND MGMT
21 0020N 0580E 018	ALL	ENTIRE SECTION	ELY FIELD OFFICE	LINCOLN	BUREAU OF LAND MGMT
21 0020N 0580E 019	ALIC	E2NW;	ELY FIELD OFFICE	LINCOLN	BUREAU OF LAND MGMT
21 0020N 0580E 019	LOT:	1-2;	ELY FIELD OFFICE	LINCOLN	BUREAU OF LAND MGMT
21 0020N 0580E 020	ALIC	S2SE;	ELY FIELD OFFICE	LINCOLN	BUREAU OF LAND MGMT
21 0020N 0580E 021	ALIC	S2;	ELY FIELD OFFICE	LINCOLN	BUREAU OF LAND MGMT
21 0020N 0580E 022	ALIC	S2NE,S2;	ELY FIELD OFFICE	LINCOLN	BUREAU OF LAND MGMT
21 0020N 0580E 023	ALL	ENTIRE SECTION	ELY FIELD OFFICE	LINCOLN	BUREAU OF LAND MGMT
21 0020N 0580E 024	ALL	ENTIRE SECTION	ELY FIELD OFFICE	LINCOLN	BUREAU OF LAND MGMT
21 0020N 0580E 025	ALIC	N2;	ELY FIELD OFFICE	LINCOLN	BUREAU OF LAND MGMT
21 0020N 0580E 026	ALIC	N2;	ELY FIELD OFFICE	LINCOLN	BUREAU OF LAND MGMT
21 0020N 0580E 027	ALIC	N2,N2SW;	ELY FIELD OFFICE	LINCOLN	BUREAU OF LAND MGMT
21 0020N 0580E 028	ALL	ENTIRE SECTION	ELY FIELD OFFICE	LINCOLN	BUREAU OF LAND MGMT
21 0020N 0580E 029	ALL	ENTIRE SECTION	ELY FIELD OFFICE	LINCOLN	BUREAU OF LAND MGMT
21 0020N 0580E 030	ALL	ENTIRE SECTION	ELY FIELD OFFICE	LINCOLN	BUREAU OF LAND MGMT
21 0020N 0580E 031	ALIC	NE,E2NW;	ELY FIELD OFFICE	LINCOLN	BUREAU OF LAND MGMT
21 0020N 0580E 031	LOT:	1,2;	ELY FIELD OFFICE	LINCOLN	BUREAU OF LAND MGMT
21 0020N 0580E 032	ALIC	NW;	ELY FIELD OFFICE	LINCOLN	BUREAU OF LAND MGMT
21 0030N 0580E 024	ALIC	SESE;	ELY FIELD OFFICE	NYE	BUREAU OF LAND MGMT
21 0030N 0580E 025	ALL	ENTIRE SECTION	ELY FIELD OFFICE	NYE	BUREAU OF LAND MGMT
21 0030N 0580E 026	ALIC	S2NE,S2;	ELY FIELD OFFICE	NYE	BUREAU OF LAND MGMT
21 0030N 0580E 033	ALIC	SESE;	ELY FIELD OFFICE	NYE	BUREAU OF LAND MGMT
21 0030N 0580E 034	ALIC	E2,SW;	ELY FIELD OFFICE	NYE	BUREAU OF LAND MGMT
21 0030N 0580E 035	ALL	ENTIRE SECTION	ELY FIELD OFFICE	NYE	BUREAU OF LAND MGMT
21 0030N 0580E 036	ALIC	N2NE,NW;	ELY FIELD OFFICE	NYE	BUREAU OF LAND MGMT
21 0020N 0590E 002	ALIC	SWNW;	ELY FIELD OFFICE	NYE	BUREAU OF LAND MGMT
21 0020N 0590E 002	LOT:	2-4;	ELY FIELD OFFICE	NYE	BUREAU OF LAND MGMT
21 0020N 0590E 003	ALIC	S2N2;	ELY FIELD OFFICE	NYE	BUREAU OF LAND MGMT
21 0020N 0590E 003	LOT:	1-4;	ELY FIELD OFFICE	NYE	BUREAU OF LAND MGMT
21 0020N 0590E 004	ALL	ENTIRE SECTION	ELY FIELD OFFICE	NYE	BUREAU OF LAND MGMT
21 0020N 0590E 008	ALIC	E2,SW;	ELY FIELD OFFICE	LINCOLN	BUREAU OF LAND MGMT
21 0020N 0590E 008	ALIC	E2,SW;	ELY FIELD OFFICE	NYE	BUREAU OF LAND MGMT
21 0020N 0590E 009	ALL	ENTIRE SECTION	ELY FIELD OFFICE	NYE	BUREAU OF LAND MGMT
21 0020N 0590E 009	ALL	ENTIRE SECTION	ELY FIELD OFFICE	LINCOLN	BUREAU OF LAND MGMT
21 0020N 0590E 010	ALIC	NW;	ELY FIELD OFFICE	NYE	BUREAU OF LAND MGMT
21 0020N 0590E 010	ALIC	NW;	ELY FIELD OFFICE	LINCOLN	BUREAU OF LAND MGMT
21 0020N 0590E 016	ALIC	NWNE,NW,NWSW;	ELY FIELD OFFICE	LINCOLN	BUREAU OF LAND MGMT
21 0020N 0590E 017	ALL	ENTIRE SECTION	ELY FIELD OFFICE	LINCOLN	BUREAU OF LAND MGMT
21 0020N 0590E 018	ALL	ENTIRE SECTION	ELY FIELD OFFICE	LINCOLN	BUREAU OF LAND MGMT
21 0020N 0590E 019	ALL	ENTIRE SECTION	ELY FIELD OFFICE	LINCOLN	BUREAU OF LAND MGMT
21 0020N 0590E 020	ALIC	NW;	ELY FIELD OFFICE	LINCOLN	BUREAU OF LAND MGMT
21 0030N 0590E 012	ALIC	E2,SW;	ELY FIELD OFFICE	NYE	BUREAU OF LAND MGMT
21 0030N 0590E 013	ALL	ENTIRE SECTION	ELY FIELD OFFICE	NYE	BUREAU OF LAND MGMT

**NO WARRANTY IS MADE BY BLM
FOR USE OF THE DATA FOR
PURPOSES NOT INTENDED BY BLM**

**DEPARTMENT OF THE INTERIOR
BUREAU OF LAND MANAGEMENT
CASE RECORDATION
(MASS) Serial Register Page**

RunDate/Time: 08/18/07 01:20 PM

Page 53 of 72

**81 VARIOUS AUTHORITIES, INCLUDING THE
Case Type 234070: WDL-DEPT OF ENERGY MISC
Commodity 952: SUBJECT TO PRIOR RIGHTS
Case Disposition: AUTHORIZED**

**Total Acres
308,600.000**

**Serial Number
NVN--- - 077880**

Section	Authority	Description	Office	Disposition	Agency
21 0030N 0590E 014	ALIC	SE;	ELY FIELD OFFICE	NYE	BUREAU OF LAND MGMT
21 0030N 0590E 019	ALIC	S2NE,E2SW,SE;	ELY FIELD OFFICE	NYE	BUREAU OF LAND MGMT
21 0030N 0590E 019	LOT:	3,4;	ELY FIELD OFFICE	NYE	BUREAU OF LAND MGMT
21 0030N 0590E 020	ALIC	S2N2,S2;	ELY FIELD OFFICE	NYE	BUREAU OF LAND MGMT
21 0030N 0590E 021	ALIC	S2SW,SE;	ELY FIELD OFFICE	NYE	BUREAU OF LAND MGMT
21 0030N 0590E 022	ALIC	NE,S2;	ELY FIELD OFFICE	NYE	BUREAU OF LAND MGMT
21 0030N 0590E 023	ALL	ENTIRE SECTION	ELY FIELD OFFICE	NYE	BUREAU OF LAND MGMT
21 0030N 0590E 024	ALL	ENTIRE SECTION	ELY FIELD OFFICE	NYE	BUREAU OF LAND MGMT
21 0030N 0590E 025	ALL	ENTIRE SECTION	ELY FIELD OFFICE	NYE	BUREAU OF LAND MGMT
21 0030N 0590E 026	ALL	ENTIRE SECTION	ELY FIELD OFFICE	NYE	BUREAU OF LAND MGMT
21 0030N 0590E 027	ALL	ENTIRE SECTION	ELY FIELD OFFICE	NYE	BUREAU OF LAND MGMT
21 0030N 0590E 028	ALIC	N2,N2S2;	ELY FIELD OFFICE	NYE	BUREAU OF LAND MGMT
21 0030N 0590E 029	ALIC	N2;	ELY FIELD OFFICE	NYE	BUREAU OF LAND MGMT
21 0030N 0590E 030	ALIC	NE,E2NW,E2SW,NWSE;	ELY FIELD OFFICE	NYE	BUREAU OF LAND MGMT
21 0030N 0590E 030	LOT:	1-4;	ELY FIELD OFFICE	NYE	BUREAU OF LAND MGMT
21 0030N 0590E 033	ALIC	SE;	ELY FIELD OFFICE	NYE	BUREAU OF LAND MGMT
21 0030N 0590E 034	ALL	ENTIRE SECTION	ELY FIELD OFFICE	NYE	BUREAU OF LAND MGMT
21 0030N 0590E 035	ALL	ENTIRE SECTION	ELY FIELD OFFICE	NYE	BUREAU OF LAND MGMT
21 0030N 0590E 036	ALIC	N2,S2W,N2SE;	ELY FIELD OFFICE	NYE	BUREAU OF LAND MGMT
21 0020N 0600E 001	ALIC	NE,N2NW;	ELY FIELD OFFICE	NYE	BUREAU OF LAND MGMT
21 0030N 0600E 005	ALL	ENTIRE SECTION	ELY FIELD OFFICE	NYE	BUREAU OF LAND MGMT
21 0030N 0600E 006	ALL	ENTIRE SECTION	ELY FIELD OFFICE	NYE	BUREAU OF LAND MGMT
21 0030N 0600E 007	ALL	ENTIRE SECTION	ELY FIELD OFFICE	NYE	BUREAU OF LAND MGMT
21 0030N 0600E 008	ALIC	NW;	ELY FIELD OFFICE	NYE	BUREAU OF LAND MGMT
21 0030N 0600E 018	ALIC	W2;	ELY FIELD OFFICE	NYE	BUREAU OF LAND MGMT
21 0030N 0600E 019	ALIC	S2N2,S2;	ELY FIELD OFFICE	NYE	BUREAU OF LAND MGMT
21 0030N 0600E 020	ALIC	S2N2,S2;	ELY FIELD OFFICE	NYE	BUREAU OF LAND MGMT
21 0030N 0600E 021	ALIC	S2;	ELY FIELD OFFICE	NYE	BUREAU OF LAND MGMT
21 0030N 0600E 022	ALIC	SW;	ELY FIELD OFFICE	NYE	BUREAU OF LAND MGMT
21 0030N 0600E 025	ALL	ENTIRE SECTION	ELY FIELD OFFICE	NYE	BUREAU OF LAND MGMT
21 0030N 0600E 026	ALIC	S2,SWNW;	ELY FIELD OFFICE	NYE	BUREAU OF LAND MGMT
21 0030N 0600E 027	ALL	ENTIRE SECTION	ELY FIELD OFFICE	NYE	BUREAU OF LAND MGMT
21 0030N 0600E 028	ALL	ENTIRE SECTION	ELY FIELD OFFICE	NYE	BUREAU OF LAND MGMT
21 0030N 0600E 029	ALL	ENTIRE SECTION	ELY FIELD OFFICE	NYE	BUREAU OF LAND MGMT
21 0030N 0600E 030	ALL	ENTIRE SECTION	ELY FIELD OFFICE	NYE	BUREAU OF LAND MGMT
21 0030N 0600E 031	ALIC	N2;	ELY FIELD OFFICE	NYE	BUREAU OF LAND MGMT
21 0030N 0600E 034	ALIC	N2;	ELY FIELD OFFICE	NYE	BUREAU OF LAND MGMT
21 0030N 0600E 035	ALL	ENTIRE SECTION	ELY FIELD OFFICE	NYE	BUREAU OF LAND MGMT
21 0030N 0600E 036	ALL	ENTIRE SECTION	ELY FIELD OFFICE	NYE	BUREAU OF LAND MGMT
21 0040N 0600E 020	ALIC	SE;	ELY FIELD OFFICE	NYE	BUREAU OF LAND MGMT
21 0040N 0600E 021	ALIC	S2;	ELY FIELD OFFICE	NYE	BUREAU OF LAND MGMT
21 0040N 0600E 022	ALIC	S2N2,S2;	ELY FIELD OFFICE	NYE	BUREAU OF LAND MGMT
21 0040N 0600E 023	ALIC	S2N2,S2;	ELY FIELD OFFICE	NYE	BUREAU OF LAND MGMT
21 0040N 0600E 024	ALIC	S2N2,S2;	ELY FIELD OFFICE	NYE	BUREAU OF LAND MGMT
21 0040N 0600E 025	ALIC	N2;	ELY FIELD OFFICE	NYE	BUREAU OF LAND MGMT
21 0040N 0600E 026	ALIC	N2;	ELY FIELD OFFICE	NYE	BUREAU OF LAND MGMT

**NO WARRANTY IS MADE BY BLM
FOR USE OF THE DATA FOR
PURPOSES NOT INTENDED BY BLM**

**DEPARTMENT OF THE INTERIOR
BUREAU OF LAND MANAGEMENT
CASE RECORDATION
(MASS) Serial Register Page**

RunDate/Time: 08/18/07 01:20 PM

Page 54 of 72

**81 VARIOUS AUTHORITIES, INCLUDING THE
Case Type 234070: WDL-DEPT OF ENERGY MISC
Commodity 952: SUBJECT TO PRIOR RIGHTS
Case Disposition: AUTHORIZED**

**Total Acres
308,600.000**

**Serial Number
NVN--- - 077880**

Case ID	Authority	Description	Office	Acres	Serial Number
21 0040N 0600E 027	ALIC	E2NE,NW,N2SW;	ELY FIELD OFFICE	NYE	BUREAU OF LAND MGMT
21 0040N 0600E 028	ALL	ENTIRE SECTION	ELY FIELD OFFICE	NYE	BUREAU OF LAND MGMT
21 0040N 0600E 029	ALL	ENTIRE SECTION	ELY FIELD OFFICE	NYE	BUREAU OF LAND MGMT
21 0040N 0600E 031	ALIC	E2,SW;	ELY FIELD OFFICE	NYE	BUREAU OF LAND MGMT
21 0040N 0600E 032	ALL	ENTIRE SECTION	ELY FIELD OFFICE	NYE	BUREAU OF LAND MGMT
21 0040N 0600E 033	ALIC	NWNW;	ELY FIELD OFFICE	NYE	BUREAU OF LAND MGMT
21 0020N 0610E 006	ALIC	NW;	ELY FIELD OFFICE	NYE	BUREAU OF LAND MGMT
21 0030N 0610E 002	ALIC	SW;	ELY FIELD OFFICE	NYE	BUREAU OF LAND MGMT
21 0030N 0610E 003	ALL	ENTIRE SECTION	ELY FIELD OFFICE	NYE	BUREAU OF LAND MGMT
21 0030N 0610E 004	ALL	ENTIRE SECTION	ELY FIELD OFFICE	NYE	BUREAU OF LAND MGMT
21 0030N 0610E 009	ALIC	NENE;	ELY FIELD OFFICE	NYE	BUREAU OF LAND MGMT
21 0030N 0610E 010	ALIC	N2,SE;	ELY FIELD OFFICE	NYE	BUREAU OF LAND MGMT
21 0030N 0610E 011	ALL	ENTIRE SECTION	ELY FIELD OFFICE	NYE	BUREAU OF LAND MGMT
21 0030N 0610E 012	ALIC	SW;	ELY FIELD OFFICE	NYE	BUREAU OF LAND MGMT
21 0030N 0610E 013	ALL	ENTIRE SECTION	ELY FIELD OFFICE	NYE	BUREAU OF LAND MGMT
21 0030N 0610E 014	ALIC	N2,SE;	ELY FIELD OFFICE	NYE	BUREAU OF LAND MGMT
21 0030N 0610E 015	ALIC	NENE;	ELY FIELD OFFICE	NYE	BUREAU OF LAND MGMT
21 0030N 0610E 022	ALIC	S2;	ELY FIELD OFFICE	NYE	BUREAU OF LAND MGMT
21 0030N 0610E 023	ALIC	S2;	ELY FIELD OFFICE	NYE	BUREAU OF LAND MGMT
21 0030N 0610E 024	ALIC	S2;	ELY FIELD OFFICE	NYE	BUREAU OF LAND MGMT
21 0030N 0610E 025	ALL	ENTIRE SECTION	ELY FIELD OFFICE	NYE	BUREAU OF LAND MGMT
21 0030N 0610E 026	ALL	ENTIRE SECTION	ELY FIELD OFFICE	NYE	BUREAU OF LAND MGMT
21 0030N 0610E 027	ALL	ENTIRE SECTION	ELY FIELD OFFICE	NYE	BUREAU OF LAND MGMT
21 0030N 0610E 028	ALIC	NE,S2;	ELY FIELD OFFICE	NYE	BUREAU OF LAND MGMT
21 0030N 0610E 029	ALIC	NW,S2;	ELY FIELD OFFICE	NYE	BUREAU OF LAND MGMT
21 0030N 0610E 030	ALL	ENTIRE SECTION	ELY FIELD OFFICE	NYE	BUREAU OF LAND MGMT
21 0030N 0610E 031	ALL	ENTIRE SECTION	ELY FIELD OFFICE	NYE	BUREAU OF LAND MGMT
21 0030N 0610E 032	ALL	ENTIRE SECTION	ELY FIELD OFFICE	NYE	BUREAU OF LAND MGMT
21 0030N 0610E 033	ALL	ENTIRE SECTION	ELY FIELD OFFICE	NYE	BUREAU OF LAND MGMT
21 0030N 0610E 034	ALIC	N2;	ELY FIELD OFFICE	NYE	BUREAU OF LAND MGMT
21 0030N 0610E 035	ALIC	N2;	ELY FIELD OFFICE	NYE	BUREAU OF LAND MGMT
21 0030N 0610E 036	ALIC	N2;	ELY FIELD OFFICE	NYE	BUREAU OF LAND MGMT
21 0040N 0610E 019	ALIC	E2SW,SE;	ELY FIELD OFFICE	NYE	BUREAU OF LAND MGMT
21 0040N 0610E 019	LOT:	2-4;	ELY FIELD OFFICE	NYE	BUREAU OF LAND MGMT
21 0040N 0610E 020	ALIC	SW;	ELY FIELD OFFICE	NYE	BUREAU OF LAND MGMT
21 0040N 0610E 028	ALIC	SW;	ELY FIELD OFFICE	NYE	BUREAU OF LAND MGMT
21 0040N 0610E 029	ALL	ENTIRE SECTION	ELY FIELD OFFICE	NYE	BUREAU OF LAND MGMT
21 0040N 0610E 030	ALL	ENTIRE SECTION	ELY FIELD OFFICE	NYE	BUREAU OF LAND MGMT
21 0040N 0610E 032	ALIC	N2,SE;	ELY FIELD OFFICE	NYE	BUREAU OF LAND MGMT
21 0040N 0610E 033	ALL	ENTIRE SECTION	ELY FIELD OFFICE	NYE	BUREAU OF LAND MGMT
21 0040N 0610E 034	ALIC	SW;	ELY FIELD OFFICE	NYE	BUREAU OF LAND MGMT
21 0010N 0620E 001	ALIC	E2;	ELY FIELD OFFICE	LINCOLN	BUREAU OF LAND MGMT
21 0010N 0620E 012	ALIC	E2;	ELY FIELD OFFICE	LINCOLN	BUREAU OF LAND MGMT
21 0010N 0620E 013	ALIC	NENE;	ELY FIELD OFFICE	LINCOLN	BUREAU OF LAND MGMT
21 0020N 0620E 001	ALIC	SW;	ELY FIELD OFFICE	LINCOLN	BUREAU OF LAND MGMT
21 0020N 0620E 002	ALL	ENTIRE SECTION	ELY FIELD OFFICE	LINCOLN	BUREAU OF LAND MGMT

**NO WARRANTY IS MADE BY BLM
FOR USE OF THE DATA FOR
PURPOSES NOT INTENDED BY BLM**

**DEPARTMENT OF THE INTERIOR
BUREAU OF LAND MANAGEMENT
CASE RECORDATION
(MASS) Serial Register Page**

RunDate/Time: 08/18/07 01:20 PM

Page 55 of 72

**81 VARIOUS AUTHORITIES, INCLUDING THE
Case Type 234070: WDL-DEPT OF ENERGY MISC
Commodity 952: SUBJECT TO PRIOR RIGHTS
Case Disposition: AUTHORIZED**

**Total Acres
308,600.000**

**Serial Number
NVN--- - 077880**

Case ID	Authority	Description	Office	County	Serial Number
21 0020N 0620E 003	ALL	ENTIRE SECTION	ELY FIELD OFFICE	NYE	BUREAU OF LAND MGMT
21 0020N 0620E 003	ALL	ENTIRE SECTION	ELY FIELD OFFICE	LINCOLN	BUREAU OF LAND MGMT
21 0020N 0620E 004	ALIC	E2,NW;	ELY FIELD OFFICE	NYE	BUREAU OF LAND MGMT
21 0020N 0620E 005	ALIC	N2;	ELY FIELD OFFICE	NYE	BUREAU OF LAND MGMT
21 0020N 0620E 010	ALL	ENTIRE SECTION	ELY FIELD OFFICE	LINCOLN	BUREAU OF LAND MGMT
21 0020N 0620E 010	ALL	ENTIRE SECTION	ELY FIELD OFFICE	NYE	BUREAU OF LAND MGMT
21 0020N 0620E 011	ALL	ENTIRE SECTION	ELY FIELD OFFICE	LINCOLN	BUREAU OF LAND MGMT
21 0020N 0620E 012	ALL	ENTIRE SECTION	ELY FIELD OFFICE	LINCOLN	BUREAU OF LAND MGMT
21 0020N 0620E 013	ALL	ENTIRE SECTION	ELY FIELD OFFICE	LINCOLN	BUREAU OF LAND MGMT
21 0020N 0620E 014	ALIC	N2,SE;	ELY FIELD OFFICE	LINCOLN	BUREAU OF LAND MGMT
21 0020N 0620E 015	ALIC	NENE;	ELY FIELD OFFICE	LINCOLN	BUREAU OF LAND MGMT
21 0020N 0620E 024	ALL	ENTIRE SECTION	ELY FIELD OFFICE	LINCOLN	BUREAU OF LAND MGMT
21 0020N 0620E 025	ALIC	E2,E2NW;	ELY FIELD OFFICE	LINCOLN	BUREAU OF LAND MGMT
21 0020N 0620E 036	ALIC	E2;	ELY FIELD OFFICE	LINCOLN	BUREAU OF LAND MGMT
21 0030N 0620E 018	ALIC	E2SW,SWSE;	ELY FIELD OFFICE	NYE	BUREAU OF LAND MGMT
21 0030N 0620E 018	LOT:	2-4;	ELY FIELD OFFICE	NYE	BUREAU OF LAND MGMT
21 0030N 0620E 019	ALL	ENTIRE SECTION	ELY FIELD OFFICE	NYE	BUREAU OF LAND MGMT
21 0030N 0620E 020	ALIC	S2,NW;	ELY FIELD OFFICE	NYE	BUREAU OF LAND MGMT
21 0030N 0620E 028	ALIC	S2,NW;	ELY FIELD OFFICE	NYE	BUREAU OF LAND MGMT
21 0030N 0620E 029	ALL	ENTIRE SECTION	ELY FIELD OFFICE	NYE	BUREAU OF LAND MGMT
21 0030N 0620E 030	ALL	ENTIRE SECTION	ELY FIELD OFFICE	NYE	BUREAU OF LAND MGMT
21 0030N 0620E 031	ALL	ENTIRE SECTION	ELY FIELD OFFICE	NYE	BUREAU OF LAND MGMT
21 0030N 0620E 032	ALL	ENTIRE SECTION	ELY FIELD OFFICE	NYE	BUREAU OF LAND MGMT
21 0030N 0620E 033	ALL	ENTIRE SECTION	ELY FIELD OFFICE	NYE	BUREAU OF LAND MGMT
21 0030N 0620E 034	ALIC	W2,SE;	ELY FIELD OFFICE	NYE	BUREAU OF LAND MGMT
21 0030N 0620E 034	ALIC	W2,SE;	ELY FIELD OFFICE	LINCOLN	BUREAU OF LAND MGMT
21 0030N 0620E 035	ALIC	SWSW;	ELY FIELD OFFICE	LINCOLN	BUREAU OF LAND MGMT
21 0010N 0630E 006	ALL	ENTIRE SECTION	ELY FIELD OFFICE	LINCOLN	BUREAU OF LAND MGMT
21 0010N 0630E 007	ALL	ENTIRE SECTION	ELY FIELD OFFICE	LINCOLN	BUREAU OF LAND MGMT
21 0010N 0630E 008	ALIC	SW;	ELY FIELD OFFICE	LINCOLN	BUREAU OF LAND MGMT
21 0010N 0630E 017	ALIC	W2E2,W2;	ELY FIELD OFFICE	LINCOLN	BUREAU OF LAND MGMT
21 0010N 0630E 018	ALIC	E2,NW;	ELY FIELD OFFICE	LINCOLN	BUREAU OF LAND MGMT
21 0010N 0630E 019	ALIC	E2;	ELY FIELD OFFICE	LINCOLN	BUREAU OF LAND MGMT
21 0010N 0630E 020	ALIC	W2,SE;	ELY FIELD OFFICE	LINCOLN	BUREAU OF LAND MGMT
21 0010N 0630E 021	ALIC	SWSW;	ELY FIELD OFFICE	LINCOLN	BUREAU OF LAND MGMT
21 0010N 0630E 026	ALIC	SWSW;	ELY FIELD OFFICE	LINCOLN	BUREAU OF LAND MGMT
21 0010N 0630E 027	ALIC	NW,S2;	ELY FIELD OFFICE	LINCOLN	BUREAU OF LAND MGMT
21 0010N 0630E 028	ALL	ENTIRE SECTION	ELY FIELD OFFICE	LINCOLN	BUREAU OF LAND MGMT
21 0010N 0630E 029	ALL	ENTIRE SECTION	ELY FIELD OFFICE	LINCOLN	BUREAU OF LAND MGMT
21 0010N 0630E 030	ALIC	NE,NESE;	ELY FIELD OFFICE	LINCOLN	BUREAU OF LAND MGMT
21 0010N 0630E 032	ALIC	NENE;	ELY FIELD OFFICE	LINCOLN	BUREAU OF LAND MGMT
21 0010N 0630E 033	ALL	ENTIRE SECTION	ELY FIELD OFFICE	LINCOLN	BUREAU OF LAND MGMT
21 0010N 0630E 034	ALL	ENTIRE SECTION	ELY FIELD OFFICE	LINCOLN	BUREAU OF LAND MGMT
21 0010N 0630E 035	ALIC	W2,SWSE;	ELY FIELD OFFICE	LINCOLN	BUREAU OF LAND MGMT
21 0010S 0630E 001	ALL	ENTIRE SECTION	ELY FIELD OFFICE	LINCOLN	BUREAU OF LAND MGMT
21 0010S 0630E 002	ALIC	E2,NW;	ELY FIELD OFFICE	LINCOLN	BUREAU OF LAND MGMT

**NO WARRANTY IS MADE BY BLM
FOR USE OF THE DATA FOR
PURPOSES NOT INTENDED BY BLM**

**DEPARTMENT OF THE INTERIOR
BUREAU OF LAND MANAGEMENT
CASE RECORDATION
(MASS) Serial Register Page**

RunDate/Time: 08/18/07 01:20 PM

Page 56 of 72

**81 VARIOUS AUTHORITIES, INCLUDING THE
Case Type 234070: WDL-DEPT OF ENERGY MISC
Commodity 952: SUBJECT TO PRIOR RIGHTS
Case Disposition: AUTHORIZED**

**Total Acres
308,600.000**

**Serial Number
NVN--- - 077880**

Case ID	Authority	Description	Office	County	Authority
21 0010S 0630E 011	ALIC	E2;	ELY FIELD OFFICE	LINCOLN	BUREAU OF LAND MGMT
21 0010S 0630E 012	ALL	ENTIRE SECTION	ELY FIELD OFFICE	LINCOLN	BUREAU OF LAND MGMT
21 0010S 0630E 013	ALIC	N2,SE;	ELY FIELD OFFICE	LINCOLN	BUREAU OF LAND MGMT
21 0020N 0630E 007	ALIC	SENW,E2SW,SWSE;	ELY FIELD OFFICE	LINCOLN	BUREAU OF LAND MGMT
21 0020N 0630E 007	LOT:	1-4;	ELY FIELD OFFICE	LINCOLN	BUREAU OF LAND MGMT
21 0020N 0630E 018	ALIC	E2E2,E2NW,SESW;	ELY FIELD OFFICE	LINCOLN	BUREAU OF LAND MGMT
21 0020N 0630E 018	LOT:	1,2,3,4;	ELY FIELD OFFICE	LINCOLN	BUREAU OF LAND MGMT
21 0020N 0630E 019	ALL	ENTIRE SECTION	ELY FIELD OFFICE	LINCOLN	BUREAU OF LAND MGMT
21 0020N 0630E 030	ALL	ENTIRE SECTION	ELY FIELD OFFICE	LINCOLN	BUREAU OF LAND MGMT
21 0020N 0630E 031	ALIC	W2,W2NE,W2SE;	ELY FIELD OFFICE	LINCOLN	BUREAU OF LAND MGMT
21 0010S 0640E 007	ALIC	SENW,E2SW,SWSE;	ELY FIELD OFFICE	LINCOLN	BUREAU OF LAND MGMT
21 0010S 0640E 007	LOT:	2-4;	ELY FIELD OFFICE	LINCOLN	BUREAU OF LAND MGMT
21 0010S 0640E 015	ALIC	SW;	ELY FIELD OFFICE	LINCOLN	BUREAU OF LAND MGMT
21 0010S 0640E 016	ALIC	S2;	ELY FIELD OFFICE	LINCOLN	BUREAU OF LAND MGMT
21 0010S 0640E 017	ALIC	NW,S2;	ELY FIELD OFFICE	LINCOLN	BUREAU OF LAND MGMT
21 0010S 0640E 018	ALL	ENTIRE SECTION	ELY FIELD OFFICE	LINCOLN	BUREAU OF LAND MGMT
21 0010S 0640E 019	ALIC	NE,E2NW;	ELY FIELD OFFICE	LINCOLN	BUREAU OF LAND MGMT
21 0010S 0640E 020	ALIC	N2,SE;	ELY FIELD OFFICE	LINCOLN	BUREAU OF LAND MGMT
21 0010S 0640E 021	ALL	ENTIRE SECTION	ELY FIELD OFFICE	LINCOLN	BUREAU OF LAND MGMT
21 0010S 0640E 022	ALL	ENTIRE SECTION	ELY FIELD OFFICE	LINCOLN	BUREAU OF LAND MGMT
21 0010S 0640E 023	ALL	ENTIRE SECTION	ELY FIELD OFFICE	LINCOLN	BUREAU OF LAND MGMT
21 0010S 0640E 024	ALIC	W2,SE;	ELY FIELD OFFICE	LINCOLN	BUREAU OF LAND MGMT
21 0010S 0640E 025	ALIC	N2,SE;	ELY FIELD OFFICE	LINCOLN	BUREAU OF LAND MGMT
21 0010S 0640E 026	ALIC	N2;	ELY FIELD OFFICE	LINCOLN	BUREAU OF LAND MGMT
21 0010S 0640E 027	ALIC	NE;	ELY FIELD OFFICE	LINCOLN	BUREAU OF LAND MGMT
21 0010S 0650E 019	ALIC	E2SW,SE;	ELY FIELD OFFICE	LINCOLN	BUREAU OF LAND MGMT
21 0010S 0650E 019	ALIC	E2SW,SE;	ELY FIELD OFFICE	CLARK	BUREAU OF LAND MGMT
21 0010S 0650E 019	LOT:	3,4;	ELY FIELD OFFICE	LINCOLN	BUREAU OF LAND MGMT
21 0010S 0650E 019	LOT:	3,4;	ELY FIELD OFFICE	CLARK	BUREAU OF LAND MGMT
21 0010S 0650E 020	ALIC	SW;	ELY FIELD OFFICE	LINCOLN	BUREAU OF LAND MGMT
21 0010S 0650E 027	ALIC	W2,SE;	ELY FIELD OFFICE	LINCOLN	BUREAU OF LAND MGMT
21 0010S 0650E 028	ALL	ENTIRE SECTION	ELY FIELD OFFICE	LINCOLN	BUREAU OF LAND MGMT
21 0010S 0650E 029	ALL	ENTIRE SECTION	ELY FIELD OFFICE	LINCOLN	BUREAU OF LAND MGMT
21 0010S 0650E 030	ALL	ENTIRE SECTION	ELY FIELD OFFICE	LINCOLN	BUREAU OF LAND MGMT
21 0010S 0650E 032	ALIC	NE,N2NW;	ELY FIELD OFFICE	LINCOLN	BUREAU OF LAND MGMT
21 0010S 0650E 033	ALIC	N2,SE;	ELY FIELD OFFICE	LINCOLN	BUREAU OF LAND MGMT
21 0010S 0650E 034	ALL	ENTIRE SECTION	ELY FIELD OFFICE	LINCOLN	BUREAU OF LAND MGMT
21 0010S 0650E 035	ALIC	W2,SWSE;	ELY FIELD OFFICE	LINCOLN	BUREAU OF LAND MGMT
21 0020S 0650E 001	ALIC	SWNW,SW;	ELY FIELD OFFICE	LINCOLN	BUREAU OF LAND MGMT
21 0020S 0650E 002	ALL	ENTIRE SECTION	ELY FIELD OFFICE	LINCOLN	BUREAU OF LAND MGMT
21 0020S 0650E 003	ALIC	S2NE,SE;	ELY FIELD OFFICE	LINCOLN	BUREAU OF LAND MGMT
21 0020S 0650E 003	LOT:	1-3;	ELY FIELD OFFICE	LINCOLN	BUREAU OF LAND MGMT
21 0020S 0650E 011	ALIC	N2,SE;	ELY FIELD OFFICE	LINCOLN	BUREAU OF LAND MGMT
21 0020S 0650E 012	ALIC	W2,SE;	ELY FIELD OFFICE	LINCOLN	BUREAU OF LAND MGMT
21 0020S 0650E 013	ALIC	N2,SE;	ELY FIELD OFFICE	LINCOLN	BUREAU OF LAND MGMT
21 0020S 0650E 014	ALIC	NE;	ELY FIELD OFFICE	LINCOLN	BUREAU OF LAND MGMT

**NO WARRANTY IS MADE BY BLM
FOR USE OF THE DATA FOR
PURPOSES NOT INTENDED BY BLM**

**DEPARTMENT OF THE INTERIOR
BUREAU OF LAND MANAGEMENT
CASE RECORDATION
(MASS) Serial Register Page**

RunDate/Time: 08/18/07 01:20 PM

Page 57 of 72

**81 VARIOUS AUTHORITIES, INCLUDING THE
Case Type 234070: WDL-DEPT OF ENERGY MISC
Commodity 952: SUBJECT TO PRIOR RIGHTS
Case Disposition: AUTHORIZED**

**Total Acres
308,600.000**

**Serial Number
NVN--- - 077880**

Case No.	Authority	Description	Office	County	Agency
21 0020S 0660E 001	ALIC	W2,SWSE;	ELY FIELD OFFICE	LINCOLN	BUREAU OF LAND MGMT
21 0020S 0660E 002	ALL	ENTIRE SECTION	ELY FIELD OFFICE	LINCOLN	BUREAU OF LAND MGMT
21 0020S 0660E 003	ALL	ENTIRE SECTION	ELY FIELD OFFICE	LINCOLN	BUREAU OF LAND MGMT
21 0020S 0660E 004	ALIC	NE,S2;	ELY FIELD OFFICE	LINCOLN	BUREAU OF LAND MGMT
21 0020S 0660E 005	ALIC	SESE;	ELY FIELD OFFICE	LINCOLN	BUREAU OF LAND MGMT
21 0020S 0660E 007	ALIC	S2;	ELY FIELD OFFICE	LINCOLN	BUREAU OF LAND MGMT
21 0020S 0660E 008	ALIC	E2,SW;	ELY FIELD OFFICE	LINCOLN	BUREAU OF LAND MGMT
21 0020S 0660E 009	ALL	ENTIRE SECTION	ELY FIELD OFFICE	LINCOLN	BUREAU OF LAND MGMT
21 0020S 0660E 010	ALIC	NE,W2;	ELY FIELD OFFICE	LINCOLN	BUREAU OF LAND MGMT
21 0020S 0660E 011	ALIC	N2,SE;	ELY FIELD OFFICE	LINCOLN	BUREAU OF LAND MGMT
21 0020S 0660E 012	ALL	ENTIRE SECTION	ELY FIELD OFFICE	LINCOLN	BUREAU OF LAND MGMT
21 0020S 0660E 013	ALL	ENTIRE SECTION	ELY FIELD OFFICE	LINCOLN	BUREAU OF LAND MGMT
21 0020S 0660E 014	ALIC	NE;	ELY FIELD OFFICE	LINCOLN	BUREAU OF LAND MGMT
21 0020S 0660E 016	ALIC	NWNE,W2;	ELY FIELD OFFICE	LINCOLN	BUREAU OF LAND MGMT
21 0020S 0660E 017	ALL	ENTIRE SECTION	ELY FIELD OFFICE	LINCOLN	BUREAU OF LAND MGMT
21 0020S 0660E 018	ALL	ENTIRE SECTION	ELY FIELD OFFICE	LINCOLN	BUREAU OF LAND MGMT
21 0020S 0660E 020	ALIC	N2N2;	ELY FIELD OFFICE	LINCOLN	BUREAU OF LAND MGMT
21 0020S 0660E 024	ALIC	NE;	ELY FIELD OFFICE	LINCOLN	BUREAU OF LAND MGMT
21 0020S 0670E 007	ALIC	SESE;	ELY FIELD OFFICE	LINCOLN	BUREAU OF LAND MGMT
21 0020S 0670E 008	ALIC	S2;	ELY FIELD OFFICE	LINCOLN	BUREAU OF LAND MGMT
21 0020S 0670E 009	ALIC	SWSW;	ELY FIELD OFFICE	LINCOLN	BUREAU OF LAND MGMT
21 0020S 0670E 014	ALIC	W2SW,SESW,SWSE;	ELY FIELD OFFICE	LINCOLN	BUREAU OF LAND MGMT
21 0020S 0670E 015	ALIC	SWNW,S2;	ELY FIELD OFFICE	LINCOLN	BUREAU OF LAND MGMT
21 0020S 0670E 016	ALL	ENTIRE SECTION	ELY FIELD OFFICE	LINCOLN	BUREAU OF LAND MGMT
21 0020S 0670E 017	ALL	ENTIRE SECTION	ELY FIELD OFFICE	LINCOLN	BUREAU OF LAND MGMT
21 0020S 0670E 018	ALL	ENTIRE SECTION	ELY FIELD OFFICE	LINCOLN	BUREAU OF LAND MGMT
21 0020S 0670E 019	ALL	ENTIRE SECTION	ELY FIELD OFFICE	LINCOLN	BUREAU OF LAND MGMT
21 0020S 0670E 020	ALL	ENTIRE SECTION	ELY FIELD OFFICE	LINCOLN	BUREAU OF LAND MGMT
21 0020S 0670E 021	ALIC	N2,SE;	ELY FIELD OFFICE	LINCOLN	BUREAU OF LAND MGMT
21 0020S 0670E 022	ALIC	N2,N2S2;	ELY FIELD OFFICE	LINCOLN	BUREAU OF LAND MGMT
21 0020S 0670E 023	ALIC	E2NE,W2,SE;	ELY FIELD OFFICE	LINCOLN	BUREAU OF LAND MGMT
21 0020S 0670E 024	ALIC	S2SW;	ELY FIELD OFFICE	LINCOLN	BUREAU OF LAND MGMT
21 0020S 0670E 025	ALIC	NWNW;	ELY FIELD OFFICE	LINCOLN	BUREAU OF LAND MGMT
21 0020S 0670E 026	ALIC	NE;	ELY FIELD OFFICE	LINCOLN	BUREAU OF LAND MGMT
21 0020S 0670E 029	ALIC	NW;	ELY FIELD OFFICE	LINCOLN	BUREAU OF LAND MGMT
21 0020S 0670E 030	ALIC	NE;	ELY FIELD OFFICE	LINCOLN	BUREAU OF LAND MGMT
21 0020S 0670E 035	ALIC	NWNE,NW,W2SW;	ELY FIELD OFFICE	LINCOLN	BUREAU OF LAND MGMT
21 0020S 0670E 036	ALIC	01 W2NE,SENE,E2NW,SWSW;	ELY FIELD OFFICE	LINCOLN	BUREAU OF LAND MGMT
21 0020S 0670E 036	ALIC	02 E2SW,SE;	ELY FIELD OFFICE	LINCOLN	BUREAU OF LAND MGMT
21 0030S 0670E 001	ALL	ENTIRE SECTION	ELY FIELD OFFICE	LINCOLN	BUREAU OF LAND MGMT
21 0030S 0670E 016	ALL	ENTIRE SECTION	ELY FIELD OFFICE	LINCOLN	BUREAU OF LAND MGMT
21 0030S 0670E 021	ALIC	W2NE,W2,NWSE;	ELY FIELD OFFICE	LINCOLN	BUREAU OF LAND MGMT
21 0030S 0670E 023	ALIC	S2N2,S2;	ELY FIELD OFFICE	LINCOLN	BUREAU OF LAND MGMT
21 0030S 0670E 024	ALIC	N2,N2S2,SE;	ELY FIELD OFFICE	LINCOLN	BUREAU OF LAND MGMT
21 0030S 0670E 025	ALL	ENTIRE SECTION	ELY FIELD OFFICE	LINCOLN	BUREAU OF LAND MGMT
21 0030S 0670E 027	ALIC	NW;	ELY FIELD OFFICE	LINCOLN	BUREAU OF LAND MGMT

**NO WARRANTY IS MADE BY BLM
FOR USE OF THE DATA FOR
PURPOSES NOT INTENDED BY BLM**

**DEPARTMENT OF THE INTERIOR
BUREAU OF LAND MANAGEMENT
CASE RECORDATION
(MASS) Serial Register Page**

RunDate/Time: 08/18/07 01:20 PM

Page 59 of 72

**81 VARIOUS AUTHORITIES, INCLUDING THE
Case Type 234070: WDL-DEPT OF ENERGY MISC
Commodity 952: SUBJECT TO PRIOR RIGHTS
Case Disposition: AUTHORIZED**

**Total Acres
308,600.000**

**Serial Number
NVN--- - 077880**

Case No	Code	Action	Field Office	County	Authority
21 0020S 0690E 030	LOT:	3-4;	ELY FIELD OFFICE	LINCOLN	BUREAU OF LAND MGMT
21 0020S 0690E 031	ALIC	SE;	ELY FIELD OFFICE	LINCOLN	BUREAU OF LAND MGMT
21 0020S 0690E 031	LOT:	1-4;	ELY FIELD OFFICE	LINCOLN	BUREAU OF LAND MGMT
21 0020S 0690E 032	ALIC	S2;	ELY FIELD OFFICE	LINCOLN	BUREAU OF LAND MGMT
21 0020S 0690E 033	ALIC	S2;	ELY FIELD OFFICE	LINCOLN	BUREAU OF LAND MGMT
21 0030S 0690E 003	ALIC	S2NW,S2;	ELY FIELD OFFICE	LINCOLN	BUREAU OF LAND MGMT
21 0030S 0690E 004	ALL	ENTIRE SECTION	ELY FIELD OFFICE	LINCOLN	BUREAU OF LAND MGMT
21 0030S 0690E 005	ALL	ENTIRE SECTION	ELY FIELD OFFICE	LINCOLN	BUREAU OF LAND MGMT
21 0030S 0690E 006	ALL	ENTIRE SECTION	ELY FIELD OFFICE	LINCOLN	BUREAU OF LAND MGMT
21 0030S 0690E 007	ALL	ENTIRE SECTION	ELY FIELD OFFICE	LINCOLN	BUREAU OF LAND MGMT
21 0030S 0690E 008	ALIC	W2;	ELY FIELD OFFICE	LINCOLN	BUREAU OF LAND MGMT
21 0030S 0690E 009	ALIC	N2,E2SE;	ELY FIELD OFFICE	LINCOLN	BUREAU OF LAND MGMT
21 0030S 0690E 010	ALL	ENTIRE SECTION	ELY FIELD OFFICE	LINCOLN	BUREAU OF LAND MGMT
21 0030S 0690E 011	ALIC	SW;	ELY FIELD OFFICE	LINCOLN	BUREAU OF LAND MGMT
21 0030S 0690E 013	ALIC	S2S2;	ELY FIELD OFFICE	LINCOLN	BUREAU OF LAND MGMT
21 0030S 0690E 014	ALL	ENTIRE SECTION	ELY FIELD OFFICE	LINCOLN	BUREAU OF LAND MGMT
21 0030S 0690E 015	ALL	ENTIRE SECTION	ELY FIELD OFFICE	LINCOLN	BUREAU OF LAND MGMT
21 0030S 0690E 022	ALIC	NENE;	ELY FIELD OFFICE	LINCOLN	BUREAU OF LAND MGMT
21 0030S 0690E 023	ALIC	N2,SE,NESW;	ELY FIELD OFFICE	LINCOLN	BUREAU OF LAND MGMT
21 0030S 0690E 024	ALL	ENTIRE SECTION	ELY FIELD OFFICE	LINCOLN	BUREAU OF LAND MGMT
21 0030S 0700E 008	ALIC	S2;	ELY FIELD OFFICE	LINCOLN	BUREAU OF LAND MGMT
21 0030S 0700E 009	ALIC	S2;	ELY FIELD OFFICE	LINCOLN	BUREAU OF LAND MGMT
21 0030S 0700E 010	ALIC	S2;	ELY FIELD OFFICE	LINCOLN	BUREAU OF LAND MGMT
21 0030S 0700E 011	ALIC	SWSW,SESE;	ELY FIELD OFFICE	LINCOLN	BUREAU OF LAND MGMT
21 0030S 0700E 012	ALIC	S2;	ELY FIELD OFFICE	LINCOLN	BUREAU OF LAND MGMT
21 0030S 0700E 013	ALL	ENTIRE SECTION	ELY FIELD OFFICE	LINCOLN	BUREAU OF LAND MGMT
21 0030S 0700E 014	ALL	ENTIRE SECTION	ELY FIELD OFFICE	LINCOLN	BUREAU OF LAND MGMT
21 0030S 0700E 015	ALL	ENTIRE SECTION	ELY FIELD OFFICE	LINCOLN	BUREAU OF LAND MGMT
21 0030S 0700E 016	ALL	ENTIRE SECTION	ELY FIELD OFFICE	LINCOLN	BUREAU OF LAND MGMT
21 0030S 0700E 017	ALL	ENTIRE SECTION	ELY FIELD OFFICE	LINCOLN	BUREAU OF LAND MGMT
21 0030S 0700E 018	ALIC	E2;	ELY FIELD OFFICE	LINCOLN	BUREAU OF LAND MGMT
21 0030S 0700E 018	LOT:	8-12;	ELY FIELD OFFICE	LINCOLN	BUREAU OF LAND MGMT
21 0030S 0700E 019	ALL	ENTIRE SECTION	ELY FIELD OFFICE	LINCOLN	BUREAU OF LAND MGMT
21 0030S 0700E 020	ALIC	NW;	ELY FIELD OFFICE	LINCOLN	BUREAU OF LAND MGMT
21 0030S 0700E 022	ALIC	NENE;	ELY FIELD OFFICE	LINCOLN	BUREAU OF LAND MGMT
21 0030S 0700E 023	ALIC	N2N2;	ELY FIELD OFFICE	LINCOLN	BUREAU OF LAND MGMT
21 0030S 0700E 024	ALIC	NWNW;	ELY FIELD OFFICE	LINCOLN	BUREAU OF LAND MGMT

Relinquished/Withdrawn Lands

Serial Number: NVN--- - 077880

21 0080S 0440E 701	ALL	ENTIRE SECTION	LAS VEGAS FIELD OFFICE	NYE	DEPT OF THE AIR
--------------------	-----	----------------	------------------------	-----	-----------------

Serial Number: NVN--- - 077880

Act Date	Code	Action	Action Remarks	Pending Office
12/19/2003	124	APLN RECD		BRANCH OF ADMINISTRATI
12/29/2003	542	SUPPLEMENTAL USE/PURPOSE	192;	
12/29/2003	543	SEGREGATION (MINERAL)	LOC;	

**NO WARRANTY IS MADE BY BLM
FOR USE OF THE DATA FOR
PURPOSES NOT INTENDED BY BLM**

**DEPARTMENT OF THE INTERIOR
BUREAU OF LAND MANAGEMENT
CASE RECORDATION
(MASS) Serial Register Page**

RunDate/Time: 08/18/07 01:20 PM

Page 58 of 72

81 VARIOUS AUTHORITIES, INCLUDING THE				Total Acres	Serial Number
Case Type 234070: WDL-DEPT OF ENERGY MISC				308,600.000	NVN--- - 077880
Commodity 952: SUBJECT TO PRIOR RIGHTS					
Case Disposition: AUTHORIZED					
21 0030S 0670E 028	ALIC	W2NW,S2SW,W2SE;	ELY FIELD OFFICE	LINCOLN	BUREAU OF LAND MGMT
21 0030S 0670E 029	ALIC	NE,S2;	ELY FIELD OFFICE	LINCOLN	BUREAU OF LAND MGMT
21 0030S 0670E 032	ALIC	E2E2,NW,W2SW,NESW;	ELY FIELD OFFICE	LINCOLN	BUREAU OF LAND MGMT
21 0030S 0670E 033	ALIC	NW;	ELY FIELD OFFICE	LINCOLN	BUREAU OF LAND MGMT
21 0030S 0670E 033	LOT:	1,2;	ELY FIELD OFFICE	LINCOLN	BUREAU OF LAND MGMT
21 0030S 0670E 035	ALIC	E2;	ELY FIELD OFFICE	LINCOLN	BUREAU OF LAND MGMT
21 0030S 0670E 036	ALL	ENTIRE SECTION	ELY FIELD OFFICE	LINCOLN	BUREAU OF LAND MGMT
21 0040S 0670E 001	ALL	ENTIRE SECTION	ELY FIELD OFFICE	LINCOLN	BUREAU OF LAND MGMT
21 0040S 0670E 002	ALIC	S2NE,E2SE;	ELY FIELD OFFICE	LINCOLN	BUREAU OF LAND MGMT
21 0040S 0670E 002	LOT:	1-2;	ELY FIELD OFFICE	LINCOLN	BUREAU OF LAND MGMT
21 0040S 0670E 004	ALIC	SWSW;	ELY FIELD OFFICE	LINCOLN	BUREAU OF LAND MGMT
21 0040S 0670E 005	ALIC	01 SENE,SWNW,NWSW,NESE;	ELY FIELD OFFICE	LINCOLN	BUREAU OF LAND MGMT
21 0040S 0670E 005	ALIC	02 S2SE;	ELY FIELD OFFICE	LINCOLN	BUREAU OF LAND MGMT
21 0040S 0670E 005	LOT:	1,4;	ELY FIELD OFFICE	LINCOLN	BUREAU OF LAND MGMT
21 0040S 0670E 006	ALIC	SENE,E2SE;	ELY FIELD OFFICE	LINCOLN	BUREAU OF LAND MGMT
21 0040S 0670E 006	LOT:	1;	ELY FIELD OFFICE	LINCOLN	BUREAU OF LAND MGMT
21 0040S 0670E 007	LOT:	5;	ELY FIELD OFFICE	LINCOLN	BUREAU OF LAND MGMT
21 0040S 0670E 009	ALIC	N2NW,N2SW;	ELY FIELD OFFICE	LINCOLN	BUREAU OF LAND MGMT
21 0040S 0670E 012	ALIC	NWNE,S2NE,N2NW,SE,SE;	ELY FIELD OFFICE	LINCOLN	BUREAU OF LAND MGMT
21 0020S 0680E 025	ALL	ENTIRE SECTION	ELY FIELD OFFICE	LINCOLN	BUREAU OF LAND MGMT
21 0020S 0680E 026	ALL	ENTIRE SECTION	ELY FIELD OFFICE	LINCOLN	BUREAU OF LAND MGMT
21 0020S 0680E 027	ALL	ENTIRE SECTION	ELY FIELD OFFICE	LINCOLN	BUREAU OF LAND MGMT
21 0020S 0680E 028	ALL	ENTIRE SECTION	ELY FIELD OFFICE	LINCOLN	BUREAU OF LAND MGMT
21 0020S 0680E 029	ALL	ENTIRE SECTION	ELY FIELD OFFICE	LINCOLN	BUREAU OF LAND MGMT
21 0020S 0680E 030	ALIC	E2,SE,SE,E2SW;	ELY FIELD OFFICE	LINCOLN	BUREAU OF LAND MGMT
21 0020S 0680E 031	ALIC	N2NE,NENW;	ELY FIELD OFFICE	LINCOLN	BUREAU OF LAND MGMT
21 0020S 0680E 032	ALIC	N2;	ELY FIELD OFFICE	LINCOLN	BUREAU OF LAND MGMT
21 0020S 0680E 033	ALIC	N2;	ELY FIELD OFFICE	LINCOLN	BUREAU OF LAND MGMT
21 0020S 0680E 034	ALIC	N2;	ELY FIELD OFFICE	LINCOLN	BUREAU OF LAND MGMT
21 0020S 0680E 035	ALIC	N2N2;	ELY FIELD OFFICE	LINCOLN	BUREAU OF LAND MGMT
21 0020S 0680E 036	ALL	ENTIRE SECTION	ELY FIELD OFFICE	LINCOLN	BUREAU OF LAND MGMT
21 0030S 0680E 001	ALL	ENTIRE SECTION	ELY FIELD OFFICE	LINCOLN	BUREAU OF LAND MGMT
21 0030S 0680E 012	ALIC	NENE;	ELY FIELD OFFICE	LINCOLN	BUREAU OF LAND MGMT
21 0030S 0680E 019	ALIC	SESW;	ELY FIELD OFFICE	LINCOLN	BUREAU OF LAND MGMT
21 0030S 0680E 019	LOT:	3,4;	ELY FIELD OFFICE	LINCOLN	BUREAU OF LAND MGMT
21 0030S 0680E 030	ALIC	E2W2;	ELY FIELD OFFICE	LINCOLN	BUREAU OF LAND MGMT
21 0030S 0680E 030	LOT:	1-4;	ELY FIELD OFFICE	LINCOLN	BUREAU OF LAND MGMT
21 0030S 0680E 031	LOT:	1,2;	ELY FIELD OFFICE	LINCOLN	BUREAU OF LAND MGMT
21 0040S 0680E 006	ALIC	SE,SE,E2SW,SWSE;	ELY FIELD OFFICE	LINCOLN	BUREAU OF LAND MGMT
21 0040S 0680E 006	LOT:	5-7;	ELY FIELD OFFICE	LINCOLN	BUREAU OF LAND MGMT
21 0040S 0680E 007	ALIC	E2,E2SW;	ELY FIELD OFFICE	LINCOLN	BUREAU OF LAND MGMT
21 0040S 0680E 007	LOT:	2-4;	ELY FIELD OFFICE	LINCOLN	BUREAU OF LAND MGMT
21 0040S 0680E 008	ALIC	W2;	ELY FIELD OFFICE	LINCOLN	BUREAU OF LAND MGMT
21 0040S 0680E 017	ALIC	NWNW;	ELY FIELD OFFICE	LINCOLN	BUREAU OF LAND MGMT
21 0040S 0680E 018	ALIC	N2NE,NENW;	ELY FIELD OFFICE	LINCOLN	BUREAU OF LAND MGMT
21 0040S 0680E 018	LOT:	1;	ELY FIELD OFFICE	LINCOLN	BUREAU OF LAND MGMT

**NO WARRANTY IS MADE BY BLM
FOR USE OF THE DATA FOR
PURPOSES NOT INTENDED BY BLM**

**DEPARTMENT OF THE INTERIOR
BUREAU OF LAND MANAGEMENT
CASE RECORDATION
(MASS) Serial Register Page**

RunDate/Time: 08/18/07 01:20 PM

Page 61 of 72

01 10-21-1976;090STAT2776;43USC1761
Case Type 289001: ROW-OTHER-FLPMA
Commodity 971: NON-ENERGY FACILITIES
Case Disposition: AUTHORIZED

Total Acres
0.600

Serial Number
NVN--- - 081990

Serial Number: NVN--- - 081990

Name & Address

Int Rel % Interest

UNIVERSITY OF NEVADA LAS VEGAS	4505 MARYLAND PKY	LAS VEGAS NV 89154	HOLDER	100.00000000
--------------------------------	-------------------	--------------------	--------	--------------

Serial Number: NVN--- - 081990

Mer Twp	Rng	Sec	S Typ	SNr Suff	Subdivision	District/Resource Area	County	Mgmt Agency
21 0150S	0480E	001	RSD		SENVSE;	LAS VEGAS FIELD OFFICE	NYE	BUREAU OF LAND MGMT
21 0160S	0530E	007	RSD		E2NWNE;	LAS VEGAS FIELD OFFICE	NYE	DEPARTMENT OF ENERGY

Serial Number: NVN--- - 081990
Pending Office

Act Date	Code	Action	Action Remarks
04/27/2006	124	APLN RECD	
06/07/2006	110	APLN COMPLETE	
06/30/2006	182	APLNT NTF PROC TIME	
06/30/2006	183	ANTICIPATED DEC DATE	
08/08/2006	307	ROW GRANTED-ISSUED	
08/18/2006	600	RECORDS NOTED	
09/30/2008	853	COMPL/REVIEW DUE DATE	
12/31/2008	763	EXPIRES	

Line Nr	Remarks	Serial Number: NVN--- - 081990
0001	TWO SIEMIC TESTING SITES APPROXIMATELY	
0002	45' X 25' OR .03 ACRES EACH	

**DEPARTMENT OF THE INTERIOR
BUREAU OF LAND MANAGEMENT
CASE RECORDATION
(MASS) Serial Register Page**

RunDate/Time: 08/18/07 01:20 PM

Page 62 of 72

01 07-31-1947;061STAT0681;30USC601,602
Case Type 362113: FUP - GOVT SUBDIV -ALL
Commodity 525: SAND AND GRAVEL,S&G LCS
Case Disposition: AUTHORIZED

Total Acres Serial Number
160.000 NVN--- - 082254

Serial Number: NVN--- - 082254

Name & Address

Int Rel % Interest

DOE	1551 HILLSHIRE DR	LAS VEGAS NV 891346321	PERMITTEE	100.00000000
-----	-------------------	------------------------	-----------	--------------

Serial Number: NVN--- - 082254

Mer Twp Rng Sec	STyp	SNr Suff	Subdivision	District/Resource Area	County	Mgmt Agency
21 0120S 0500E 031	ALIC		NESE;	LAS VEGAS FIELD OFFICE	NYE	DEPARTMENT OF ENERGY
21 0120S 0500E 031	ALIC		SENE;	LAS VEGAS FIELD OFFICE	NYE	DEPARTMENT OF ENERGY
21 0120S 0500E 032	ALIC		SWNW;	LAS VEGAS FIELD OFFICE	NYE	DEPARTMENT OF ENERGY
21 0120S 0500E 032	ALIC		NWSW;	LAS VEGAS FIELD OFFICE	NYE	DEPARTMENT OF ENERGY

Serial Number: NVN--- - 082254
Pending Office

Act Date	Code	Action	Action Remarks
06/12/2006	124	APLN RECD	
06/14/2006	669	LAND STATUS CHECKED	
06/21/2006	004	NEPA ANALYSIS INITIATED	
07/12/2006	005	NEPA ANALYSIS APPROVED	
07/20/2006	132	APPRAISAL/REAPPR APPV	\$0.57;CY
07/20/2006	276	PMT-LIC ISSUED	
07/20/2006	507	CONTD/PMTD - CU YDS	700000.00;
07/20/2006	508	CONTD/PMTD - TONS	\$399000.00;
07/12/2007	537	PRODUCED CUBIC YARDS	0.00;2007
07/12/2007	539	PRODUCED VALUE	\$0.00;2007
07/21/2011	763	EXPIRES	

Line Nr Remarks

Serial Number: NVN--- - 082254

**DEPARTMENT OF THE INTERIOR
BUREAU OF LAND MANAGEMENT
CASE RECORDATION
(MASS) Serial Register Page**

RunDate/Time: 08/18/07 01:20 PM

Page 63 of 72

01 10-21-1976;090STAT2781;43USC1767.
Case Type 286007: ROW-COMM SITE FED FAC
Commodity 971: NON-ENERGY FACILITIES
Case Disposition: AUTHORIZED

Total Acres
0.040

Serial Number
NVN--- - 082646

Serial Number: NVN--- - 082646

Name & Address

Int Rel % Interest

DOE	1551 HILLSHIRE DR	LAS VEGAS NV 891346321	HOLDER	100.000000000
-----	-------------------	------------------------	--------	---------------

Serial Number: NVN--- - 082646

Mer Twp Rng Sec	STyp SNr Suff	Subdivision	District/Resource Area	County	Mgmt Agency
21 0130S 0490E 016	RSD	SESW;	LAS VEGAS FIELD OFFICE	NYE	BUREAU OF LAND MGMT

Serial Number: NVN--- - 082646
Pending Office

Act Date	Code	Action	Action Remarks
08/30/2006	124	APLN RECD	
08/30/2006	500	GEOGRAPHIC NAME	YUCCA MT
08/31/2006	004	NEPA ANALYSIS INITIATED	2006-441
08/31/2006	103	ADDTL INFO RECD	COST CODE 1920 ER4138
10/22/2006	040	COMPL EXAM/RPT RQST/INIT	
11/02/2006	241	AUTH OFFERED APPLICANT	
12/14/2006	065	COST RECOV (MON) RECD	\$100.00;1
12/14/2006	971	COST RECOV (PROC) RECD	\$354.00;1
12/21/2006	852	RENTAL EXEMPT	
12/22/2006	307	ROW GRANTED-ISSUED	
12/22/2006	502	LENGTH IN FEET	48;
12/22/2006	504	WIDTH IN FEET (TOTAL)	40;
02/21/2007	600	RECORDS NOTED	
01/01/2027	763	EXPIRES	

Serial Number: NVN--- - 082646

Line Nr	Remarks
0001	OFFICE OF CIVILIAN RADIOACTIVE WASTE
0002	TO ESTB COMM SITE ON CREST OF YUCCA MOUNTAIN NV

**DEPARTMENT OF THE INTERIOR
BUREAU OF LAND MANAGEMENT
CASE RECORDATION
(MASS) Serial Register Page**

RunDate/Time: 08/19/07 09:39 AM

Page 3 of 18

**81 VARIOUS AUTHORITIES, INCLUDING THE
Case Type 234070: WDL-DEPT OF ENERGY MISC
Commodity 952: SUBJECT TO PRIOR RIGHTS
Case Disposition: PENDING**

**Total Acres
208,037.000**

**Serial Number
NVN--- - 082752**

Name & Address

Serial Number: NVN--- - 082752

Int Rel % Interest

DOE	1551 HILLSHIRE DR	LAS VEGAS NV 891346321	APPLICANT	100.00000000
-----	-------------------	------------------------	-----------	--------------

Serial Number: NVN--- - 082752

Mer Twp Rng Sec	S Typ SNr Suff	Subdivision	District/Resource Area	County	Mgmt Agency
21 0150N 0260E 026	ALIC	S2SE;	CARSON CITY FIELD OFFICE	LYON	BUREAU OF LAND MGMT
21 0150N 0260E 035	ALIC	E2NW,NE,N2,SE;	CARSON CITY FIELD OFFICE	LYON	BUREAU OF LAND MGMT
21 0150N 0260E 035	LOT:	2,3,4;	CARSON CITY FIELD OFFICE	LYON	BUREAU OF LAND MGMT
21 0150N 0260E 036	ALL	ENTIRE SECTION	CARSON CITY FIELD OFFICE	LYON	BUREAU OF LAND MGMT
21 0090N 0310E 032	ALIC	N2SW,N2SE;	CARSON CITY FIELD OFFICE	MINERAL	BUREAU OF LAND MGMT
21 0090N 0310E 032	LOT:	1-4;	CARSON CITY FIELD OFFICE	MINERAL	BUREAU OF LAND MGMT
21 0080N 0320E 007	ALIC	E2SW;	CARSON CITY FIELD OFFICE	MINERAL	BUREAU OF LAND MGMT
21 0080N 0320E 007	LOT:	3,4;	CARSON CITY FIELD OFFICE	MINERAL	BUREAU OF LAND MGMT
21 0080N 0320E 013	ALIC	S2SW,S2SE;	CARSON CITY FIELD OFFICE	MINERAL	BUREAU OF LAND MGMT
21 0080N 0320E 014	ALIC	S2SW,S2SE;	CARSON CITY FIELD OFFICE	MINERAL	BUREAU OF LAND MGMT
21 0080N 0320E 015	ALIC	SW,S2SE;	CARSON CITY FIELD OFFICE	MINERAL	BUREAU OF LAND MGMT
21 0080N 0320E 016	ALIC	S2NE,SW,NW,SE;	CARSON CITY FIELD OFFICE	MINERAL	BUREAU OF LAND MGMT
21 0080N 0320E 017	ALIC	SESW;	CARSON CITY FIELD OFFICE	MINERAL	BUREAU OF LAND MGMT
21 0080N 0320E 019	ALIC	N2NE,N2NW;	CARSON CITY FIELD OFFICE	MINERAL	BUREAU OF LAND MGMT
21 0080N 0320E 020	ALIC	NE,N2NW;	CARSON CITY FIELD OFFICE	MINERAL	BUREAU OF LAND MGMT
21 0080N 0320E 021	ALIC	NE,NW,N2SE;	CARSON CITY FIELD OFFICE	MINERAL	BUREAU OF LAND MGMT
21 0080N 0320E 022	ALIC	NE,NW,SE,N2SW;	CARSON CITY FIELD OFFICE	MINERAL	BUREAU OF LAND MGMT
21 0080N 0320E 023	ALL	ENTIRE SECTION	CARSON CITY FIELD OFFICE	MINERAL	BUREAU OF LAND MGMT
21 0080N 0320E 024	ALL	ENTIRE SECTION	CARSON CITY FIELD OFFICE	MINERAL	BUREAU OF LAND MGMT
21 0080N 0330E 017	ALIC	S2SW,S2SE;	CARSON CITY FIELD OFFICE	MINERAL	BUREAU OF LAND MGMT
21 0080N 0330E 018	ALIC	SESW,S2SE;	CARSON CITY FIELD OFFICE	MINERAL	BUREAU OF LAND MGMT
21 0080N 0330E 018	LOT:	4;	CARSON CITY FIELD OFFICE	MINERAL	BUREAU OF LAND MGMT
21 0080N 0330E 019	ALL	ENTIRE SECTION	CARSON CITY FIELD OFFICE	MINERAL	BUREAU OF LAND MGMT
21 0080N 0330E 020	ALL	ENTIRE SECTION	CARSON CITY FIELD OFFICE	MINERAL	BUREAU OF LAND MGMT
21 0080N 0330E 021	ALL	ENTIRE SECTION	CARSON CITY FIELD OFFICE	MINERAL	BUREAU OF LAND MGMT
21 0080N 0330E 022	ALL	ENTIRE SECTION	CARSON CITY FIELD OFFICE	MINERAL	BUREAU OF LAND MGMT
21 0080N 0330E 023	ALL	ENTIRE SECTION	CARSON CITY FIELD OFFICE	MINERAL	BUREAU OF LAND MGMT
21 0080N 0330E 024	ALL	ENTIRE SECTION	CARSON CITY FIELD OFFICE	MINERAL	BUREAU OF LAND MGMT
21 0080N 0330E 025	ALIC	N2;	CARSON CITY FIELD OFFICE	MINERAL	BUREAU OF LAND MGMT
21 0080N 0330E 026	ALIC	N2;	CARSON CITY FIELD OFFICE	MINERAL	BUREAU OF LAND MGMT
21 0080N 0330E 027	ALIC	N2NE,N2NW;	CARSON CITY FIELD OFFICE	MINERAL	BUREAU OF LAND MGMT
21 0080N 0330E 028	ALIC	N2NE,N2NW;	CARSON CITY FIELD OFFICE	MINERAL	BUREAU OF LAND MGMT
21 0080N 0330E 029	ALIC	N2NE,N2NW;	CARSON CITY FIELD OFFICE	MINERAL	BUREAU OF LAND MGMT
21 0070N 0340E 001	ALIC	SENE;	CARSON CITY FIELD OFFICE	MINERAL	BUREAU OF LAND MGMT
21 0070N 0340E 001	LOT:	1;	CARSON CITY FIELD OFFICE	MINERAL	BUREAU OF LAND MGMT
21 0080N 0340E 019	ALIC	S2NE,SE,NW,W2SW,SE;	CARSON CITY FIELD OFFICE	MINERAL	BUREAU OF LAND MGMT
21 0080N 0340E 019	LOT:	2-4;	CARSON CITY FIELD OFFICE	MINERAL	BUREAU OF LAND MGMT
21 0080N 0340E 020	ALIC	S2NE,S2NW,SW,SE;	CARSON CITY FIELD OFFICE	MINERAL	BUREAU OF LAND MGMT
21 0080N 0340E 021	ALIC	S2NE,S2NW,SW,SE;	CARSON CITY FIELD OFFICE	MINERAL	BUREAU OF LAND MGMT

**NO WARRANTY IS MADE BY BLM
FOR USE OF THE DATA FOR
PURPOSES NOT INTENDED BY BLM**

**DEPARTMENT OF THE INTERIOR
BUREAU OF LAND MANAGEMENT
CASE RECORDATION
(MASS) Serial Register Page**

RunDate/Time: 08/19/07 09:39 AM

Page 4 of 18

**81 VARIOUS AUTHORITIES, INCLUDING THE
Case Type 234070: WDL-DEPT OF ENERGY MISC
Commodity 952: SUBJECT TO PRIOR RIGHTS
Case Disposition: PENDING**

**Total Acres
208,037.000**

**Serial Number
NVN--- - 082752**

Case ID	Authority	Section	Office	Resource	Management
21 0080N 0340E 022	ALIC	S2;	CARSON CITY FIELD OFFICE	MINERAL	BUREAU OF LAND MGMT
21 0080N 0340E 023	ALIC	S2;	CARSON CITY FIELD OFFICE	MINERAL	BUREAU OF LAND MGMT
21 0080N 0340E 024	ALIC	S2;	CARSON CITY FIELD OFFICE	MINERAL	BUREAU OF LAND MGMT
21 0080N 0340E 025	ALL	ENTIRE SECTION	CARSON CITY FIELD OFFICE	MINERAL	BUREAU OF LAND MGMT
21 0080N 0340E 026	ALIC	N2,N2SW,N2SE;	CARSON CITY FIELD OFFICE	MINERAL	BUREAU OF LAND MGMT
21 0080N 0340E 027	ALIC	N2,N2SW,N2SE;	CARSON CITY FIELD OFFICE	MINERAL	BUREAU OF LAND MGMT
21 0080N 0340E 028	ALIC	N2,N2SE;	CARSON CITY FIELD OFFICE	MINERAL	BUREAU OF LAND MGMT
21 0080N 0340E 029	ALIC	N2;	CARSON CITY FIELD OFFICE	MINERAL	BUREAU OF LAND MGMT
21 0080N 0340E 030	ALIC	NE,E2NW;	CARSON CITY FIELD OFFICE	MINERAL	BUREAU OF LAND MGMT
21 0080N 0340E 030	LOT:	1,2;	CARSON CITY FIELD OFFICE	MINERAL	BUREAU OF LAND MGMT
21 0080N 0340E 036	ALIC	E2,N2NW;	CARSON CITY FIELD OFFICE	MINERAL	BUREAU OF LAND MGMT
21 0040N 0350E 001	ALIC	N2,SE;	CARSON CITY FIELD OFFICE	MINERAL	BUREAU OF LAND MGMT
21 0040N 0350E 002	ALIC	NE;	CARSON CITY FIELD OFFICE	MINERAL	BUREAU OF LAND MGMT
21 0040N 0350E 012	ALIC	N2NE;	CARSON CITY FIELD OFFICE	MINERAL	BUREAU OF LAND MGMT
21 0050N 0350E 001	ALIC	S2NE,S2NW,S2;	CARSON CITY FIELD OFFICE	MINERAL	BUREAU OF LAND MGMT
21 0050N 0350E 002	ALL	ENTIRE SECTION	CARSON CITY FIELD OFFICE	MINERAL	BUREAU OF LAND MGMT
21 0050N 0350E 003	ALIC	S2NE,SE;	CARSON CITY FIELD OFFICE	MINERAL	BUREAU OF LAND MGMT
21 0050N 0350E 003	LOT:	1-3;	CARSON CITY FIELD OFFICE	MINERAL	BUREAU OF LAND MGMT
21 0050N 0350E 011	ALIC	NE,N2NW;	CARSON CITY FIELD OFFICE	MINERAL	BUREAU OF LAND MGMT
21 0050N 0350E 012	ALIC	E2,NW,E2SW;	CARSON CITY FIELD OFFICE	MINERAL	BUREAU OF LAND MGMT
21 0050N 0350E 013	ALIC	NE,E2SE;	CARSON CITY FIELD OFFICE	MINERAL	BUREAU OF LAND MGMT
21 0050N 0350E 024	ALIC	E2;	CARSON CITY FIELD OFFICE	MINERAL	BUREAU OF LAND MGMT
21 0050N 0350E 025	ALIC	E2,E2NW,SW;	CARSON CITY FIELD OFFICE	MINERAL	BUREAU OF LAND MGMT
21 0050N 0350E 036	ALL	ENTIRE SECTION	CARSON CITY FIELD OFFICE	MINERAL	BUREAU OF LAND MGMT
21 0060N 0350E 004	ALIC	SWNW,SW,S2SE;	CARSON CITY FIELD OFFICE	MINERAL	BUREAU OF LAND MGMT
21 0060N 0350E 004	LOT:	4;	CARSON CITY FIELD OFFICE	MINERAL	BUREAU OF LAND MGMT
21 0060N 0350E 005	ALL	ENTIRE SECTION	CARSON CITY FIELD OFFICE	MINERAL	BUREAU OF LAND MGMT
21 0060N 0350E 008	ALL	ENTIRE SECTION	CARSON CITY FIELD OFFICE	MINERAL	BUREAU OF LAND MGMT
21 0060N 0350E 009	ALL	ENTIRE SECTION	CARSON CITY FIELD OFFICE	MINERAL	BUREAU OF LAND MGMT
21 0060N 0350E 010	ALIC	S2NW,SW;	CARSON CITY FIELD OFFICE	MINERAL	BUREAU OF LAND MGMT
21 0060N 0350E 015	ALIC	W2,W2SE;	CARSON CITY FIELD OFFICE	MINERAL	BUREAU OF LAND MGMT
21 0060N 0350E 016	ALIC	E2,NW,E2SW;	CARSON CITY FIELD OFFICE	MINERAL	BUREAU OF LAND MGMT
21 0060N 0350E 021	ALIC	E2;	CARSON CITY FIELD OFFICE	MINERAL	BUREAU OF LAND MGMT
21 0060N 0350E 022	ALIC	W2NE,W2,W2SE;	CARSON CITY FIELD OFFICE	MINERAL	BUREAU OF LAND MGMT
21 0060N 0350E 027	ALIC	W2NE,W2,W2SE;	CARSON CITY FIELD OFFICE	MINERAL	BUREAU OF LAND MGMT
21 0060N 0350E 028	ALIC	NE,N2SW;	CARSON CITY FIELD OFFICE	MINERAL	BUREAU OF LAND MGMT
21 0060N 0350E 033	ALIC	E2;	CARSON CITY FIELD OFFICE	MINERAL	BUREAU OF LAND MGMT
21 0060N 0350E 034	ALL	ENTIRE SECTION	CARSON CITY FIELD OFFICE	MINERAL	BUREAU OF LAND MGMT
21 0060N 0350E 035	ALIC	S2SW;	CARSON CITY FIELD OFFICE	MINERAL	BUREAU OF LAND MGMT
21 0070N 0350E 005	ALIC	S2NW,SW;	CARSON CITY FIELD OFFICE	MINERAL	BUREAU OF LAND MGMT
21 0070N 0350E 005	LOT:	4;	CARSON CITY FIELD OFFICE	MINERAL	BUREAU OF LAND MGMT
21 0070N 0350E 006	ALL	ENTIRE SECTION	CARSON CITY FIELD OFFICE	MINERAL	BUREAU OF LAND MGMT
21 0070N 0350E 007	ALIC	N2NE,E2NW,SE;	CARSON CITY FIELD OFFICE	MINERAL	BUREAU OF LAND MGMT
21 0070N 0350E 008	ALIC	W2NE,W2,SE;	CARSON CITY FIELD OFFICE	MINERAL	BUREAU OF LAND MGMT
21 0070N 0350E 016	ALIC	W2NW,SW;	CARSON CITY FIELD OFFICE	MINERAL	BUREAU OF LAND MGMT
21 0070N 0350E 017	ALL	ENTIRE SECTION	CARSON CITY FIELD OFFICE	MINERAL	BUREAU OF LAND MGMT

**NO WARRANTY IS MADE BY BLM
FOR USE OF THE DATA FOR
PURPOSES NOT INTENDED BY BLM**

APPENDIX D
LAND STATUS HISTORY OF THE U.S. AIR FORCE LAND

APPENDIX D

LAND STATUS HISTORY OF THE U.S. AIR FORCE LAND

The proposed land withdrawal for the Yucca Mountain Project (YMP) includes a portion of the Nevada Test and Training Range (NTTR), administered by the USAF, and located in Nye County, Nevada. This portion contains approximately 23,680 acres and is described as follows:

Township 11 South, Range 49 East of the Mount Diablo Meridian, Nevada. The southern one-fourth of Sections 31 through 35 and the southern one-fourth of Section 36, exclusive of that portion contained in PLO 2568.

Township 12 South, Range 49 East of the Mount Diablo Meridian, Nevada. Section 1, exclusive of that portion contained in PLO 2568, Sections 2 through 11, Sections 12 and 13, exclusive of that portion contained in PLO 2568, Sections 14 through 23, Sections 24 and 25, exclusive of that portion contained in PLO 2568, Sections 26 through 35, and Section 36, exclusive of that portion contained in PLO 2568. (Source: Environmental Baseline File: Land Use, March 1999.)

A history of the documents affecting the ownership and use of this land is shown in Table 1, below. The Serial Register Pages documenting these activities began with NEV 054515, which expired and was superseded by N 16095. N 16095 expired in 2002, with no new serial register number referenced.

Table 1. USAF Portion Land Status History

Land Space Designation	Land Transaction	Date	Responsible Agency
Nevada Bombing and Gunnery Range ¹⁷	EO 8578	1940	USAF
Nevada Bombing and Gunnery Range	EO 9019	1942	USAF
Nevada Test Site	PLO 2568	1961	DOE
Nellis Air Force Range Withdrawal	PL 99-606	1986	USAF
NTTR Withdrawal	PL 106-65	1999	USAF
ROWR	ROWR N-48602 ¹⁸	2004	DOE

¹⁷ In May 1936, PLO 7373 established the Desert Game Range for the protection and preservation of desert bighorn sheep. A portion of the NTTR South Range overlaps this area. The USAF, U.S. Fish and Wildlife Service, and BLM entered into Memoranda of Understanding (MOU) in 1951, 1962, and 1997 related to the protection of bighorn sheep. On February 27, 1976, Public law 94-223 amended the National Wildlife Refuge System Administration Act of 1966. While not affecting the area within the USAF portion, these documents do affect other portions of the NTTR.

¹⁸ ROWR N-48602 corresponds to Serial Register Number NVN 048602.

The history of the status and use of the land within the USAF portion of interest is as follows:

- 1) EO 8578 withdrew approximately 3,560,000 acres from all appropriation under the public land laws and set them aside for use by the War Department as an aerial bombing and gunnery range.¹⁹
- 2) EO 9019, January 12, 1942, revoked EO 8578 by removing from the withdrawn area approximately 943,000 acres, dividing the remaining withdrawn area according to use as either bombing range or an aerial machine gun range, and by providing the Secretary of the Interior with the ability to relocate the boundary between the bombing range and the aerial machine gun range in accordance with the mutual understanding of the Secretary of the Interior and the Secretary of War.²⁰
- 3) PLO 2568 established the western portion of the Nevada Test Site. This did affect the status of the USAF portion by severing a small part of the eastern edge of the two townships (T11S and T12S) from the NTTR and making it part of the DOE's Nevada Test Site.²¹
- 4) PL 99-606 was the first legislative withdrawal of the NTTR. The statute specified the duration of the withdrawal to be for a period of 15 years and provided that the Secretary shall manage the withdrawn lands pursuant to the Federal Land Management and Policy Act subject to conditions necessary to permit the military use of the land.²²
- 5) PL 106-65 is the source of the current withdrawn status of the NTTR. The duration of the withdrawal is for a period of 20 years. This statute, however, also provides the USAF with authority to relinquish any or all of the lands within the withdrawal by transmitting a notice of intent to relinquish to the Secretary of the Interior.
- 6) In 1989, pursuant to PL 99-606, ROWR N-48602 was granted to the DOE by the BLM (with USAF concurrence). This ROWR authorized the use of approximately 18,858 acres of NTTR land for Yucca Mountain site characterization activities. ROWR N-48602 was renewed, with USAF concurrence, on April 8, 2004. The latest application for renewal was submitted to the BLM in September 2006.

¹⁹ This EO was subsequently amended by EO 9526, February 28, 1945; PLO 2613, February 16, 1962; PLO 805, February 12, 1952, withdrawing certain lands for use by the Atomic Energy Commission and PLO 1382, January 16, 1957. None of these documents changed the status of, or otherwise impacted the USAF portion of the proposed land withdrawal area.

²⁰ This EO was subsequently amended by EO 9526, February 28, 1945; PLO 2613, February 16, 1962; and partially revoked by PLO 805, February 12, 1952. The Atomic Energy Commission was permitted by the Air Force to use the Tonopah Test Range in 1956. The DOE was allowed to use the Pahute Mesa pursuant to an Air Force and Department of Energy Memorandum of Understanding. None of these documents changed the status of or otherwise impacted the USAF portion of the proposed withdrawal area.

²¹ PLO 805, February 12, 1952, and PLO 1662, June 25, 1958, established the remainder of the Nevada Test Site. These PLOs, however, did not change the status of, or otherwise impact the USAF portion of the proposed withdrawal area.

²² PL 99-606 was amended by PL 100-338, 1988. PL 100-338 affected only that portion of the NTTR known as Groom Mountain in Lincoln County, Nevada. On April 10, 1995, PLO 7131 withdrew 3,972.04 acres of public land to provide a safety and security buffer between public land administered by the BLM and the northeast corner of the NTTR. Neither of these changed the status of, or otherwise impacted the USAF portion of the proposed land withdrawal area.

APPENDIX E

GEOGRAPHIC CROSS-REFERENCE REPORT WITH LAND

RUN DATE: 08/17/07 05:39 PM
STATE: NV

UNITED STATES DEPARTMENT OF THE INTERIOR
BUREAU OF LAND MANAGEMENT
GEOGRAPHIC REPORT WITH LAND
SORTED BY MTR

Serial Number: NVN 047748
Total Case Acres: 51,790

<u>SEC</u>	<u>SUR TYPE</u>	<u>SUR NR</u>	<u>SUF</u>	<u>SUBDIVISION</u>	<u>ACT PEND</u>
006	L			1-7;	Y

Serial Number: NVN 062848
Total Case Acres: 24.84

<u>Casetype</u>	<u>Case Disp</u>	<u>Mer</u>	<u>Twp</u>	<u>Rng</u>	<u>SEC</u>	<u>SUR TYPE</u>	<u>SUR NR</u>	<u>SUF</u>	<u>SUBDIVISION</u>	<u>ACT PEND</u>
287001	PENDING	21	0150S	0490E	002	B			SWSE,SWSW;	Y
					003	B			NENW;	Y

Serial Number: NVN 063242
Total Case Acres: 300.41

<u>Casetype</u>	<u>Case Disp</u>	<u>Mer</u>	<u>Twp</u>	<u>Rng</u>	<u>SEC</u>	<u>SUR TYPE</u>	<u>SUR NR</u>	<u>SUF</u>	<u>SUBDIVISION</u>	<u>ACT PEND</u>
360213	CLOSED	21	0150S	0490E	006	A			SWNE,W2SENE;	Y
					006	L			1-2;	Y

Serial Number: NVN 066692
Total Case Acres: 2,360

<u>Casetype</u>	<u>Case Disp</u>	<u>Mer</u>	<u>Twp</u>	<u>Rng</u>	<u>SEC</u>	<u>SUR TYPE</u>	<u>SUR NR</u>	<u>SUF</u>	<u>SUBDIVISION</u>	<u>ACT PEND</u>
360413	PENDING	21	0150S	0490E	006	9			ENTIRE SECTION	Y

RUN DATE: 08/17/07 05:39 PM
STATE: NV

UNITED STATES DEPARTMENT OF THE INTERIOR
BUREAU OF LAND MANAGEMENT
GEOGRAPHIC REPORT WITH LAND
SORTED BY MTR

Page 6 of 7

Serial Number: NVN 066744
Total Case Acres: 0.008

<u>Casetype</u>	<u>Case Disp</u>	<u>Mer</u>	<u>Twp</u>	<u>Rng</u>	<u>SEC</u>	<u>SUR TYPE</u>	<u>SUR NR</u>	<u>SUF</u>	<u>SUBDIVISION</u>	<u>ACT PEND</u>
286001	AUTHORIZED	21	0150S	0490E	006	B			S2NE;	

Serial Number: NVN 073706
Total Case Acres: 797.74

<u>Casetype</u>	<u>Case Disp</u>	<u>Mer</u>	<u>Twp</u>	<u>Rng</u>	<u>SEC</u>	<u>SUR TYPE</u>	<u>SUR NR</u>	<u>SUF</u>	<u>SUBDIVISION</u>	<u>ACT PEND</u>
286203	AUTHORIZED	21	0150S	0490E	006	A			SESW;	
					006	L			7;	

Serial Number: NVN 074682
Total Case Acres: 181.9

<u>Casetype</u>	<u>Case Disp</u>	<u>Mer</u>	<u>Twp</u>	<u>Rng</u>	<u>SEC</u>	<u>SUR TYPE</u>	<u>SUR NR</u>	<u>SUF</u>	<u>SUBDIVISION</u>	<u>ACT PEND</u>
292006	PENDING	21	0150S	0490E	006	A			NW;	Y

Serial Number: NVN 082019
Total Case Acres: 2

<u>Casetype</u>	<u>Case Disp</u>	<u>Mer</u>	<u>Twp</u>	<u>Rng</u>	<u>SEC</u>	<u>SUR TYPE</u>	<u>SUR NR</u>	<u>SUF</u>	<u>SUBDIVISION</u>	<u>ACT PEND</u>
360213	CLOSED	21	0150S	0490E	006	A			SWNE,W2SENE;	
					006	L			1,2;	

NO WARRANTY IS MADE BY BLM FOR USE OF THE DATA FOR PURPOSES NOT INTENDED BY THE BLM

RUN DATE: 08/17/07 05:39 PM
STATE: NV

UNITED STATES DEPARTMENT OF THE INTERIOR
BUREAU OF LAND MANAGEMENT
GEOGRAPHIC REPORT WITH LAND
SORTED BY MTR

Serial Number: NVN 0045546
Total Case Acres: 219.635

<u>Casetype</u>	<u>Case Disp</u>	<u>Mer</u>	<u>Twp</u>	<u>Rng</u>	<u>SEC</u>	<u>SUR TYPE</u>	<u>SUR NR</u>	<u>SUF</u>	<u>SUBDIVISION</u>	<u>ACT PEND</u>
289160	AUTHORIZED	21	0150S	0500E	003	A			S2NW;	
					003	L			1,2,3;	
					004	A			S2NE,E2SW,NWSE;	

NO WARRANTY IS MADE BY BLM FOR USE OF THE DATA FOR PURPOSES NOT INTENDED BY THE BLM

UNITED STATES DEPARTMENT OF INTERIOR
BUREAU OF LAND MANAGEMENT

GEOGRAPHIC REPORT
(CASE RECORDATION, MINING CLAIM, STATUS)
By MTRS

<u>Sys</u>	<u>Mer</u>	<u>Twn</u>	<u>Rng</u>	<u>Sec</u>	<u>Sur</u> <u>Typ</u>	<u>Sur</u> <u>Nr</u>	<u>Suff</u>	<u>Subdivision</u>	<u>Case</u> <u>Type</u>	<u>Serial Num</u>	<u>Case</u> <u>Disp</u>	<u>Disp</u> <u>Act Cd</u>	<u>Case</u> <u>Acres</u>
CR	21	0110S	0490E	031	PROT			ALL;	233400	NVN 016095	EXPIRED	234	3,032,031.227
CR	21	0110S	0490E	032	PROT			ALL;	233400	NVN 016095	EXPIRED	234	3,032,031.227
CR	21	0110S	0490E	033	PROT			ALL;	233400	NVN 016095	EXPIRED	234	3,032,031.227
CR	21	0110S	0490E	034	PROT			ALL;	233400	NVN 016095	EXPIRED	234	3,032,031.227
CR	21	0110S	0490E	035	PROT			ALL;	233400	NVN 016095	EXPIRED	234	3,032,031.227
CR	21	0110S	0490E	035	PROT			S2;	289007	NVN 056172	CLOSED	970	1.000
CR	21	0110S	0490E	036	ALL			ENTIRE SECTION	233400	NVN 016095	EXPIRED	234	3,032,031.227
CR	21	0110S	0490E	036	FF			EXCL OF PLO 2568;	233400	NVN 016095	EXPIRED	234	3,032,031.227

UNITED STATES DEPARTMENT OF INTERIOR
BUREAU OF LAND MANAGEMENT

GEOGRAPHIC REPORT
(CASE RECORDATION, MINING CLAIM, STATUS)

By MTRS

<u>Svs</u>	<u>Mer</u>	<u>Twn</u>	<u>Rng</u>	<u>Sec</u>	<u>Sur</u> <u>Typ</u>	<u>Sur</u> <u>Nr</u>	<u>Suff</u>	<u>Subdivision</u>	<u>Case</u> <u>Type</u>	<u>Serial Num</u>	<u>Case</u> <u>Disp</u>	<u>Disp</u> <u>Act Cd</u>	<u>Case</u> <u>Acres</u>
CR	21	0120S	0490E	001	ALL			ENTIRE SECTION	233400	NVN 016095	EXPIRED	234	3,032,031.227
CR	21	0120S	0490E	001	FF			EXCL OF PLO 2568;	233400	NVN 016095	EXPIRED	234	3,032,031.227
CR	21	0120S	0490E	002	PROT			ALL;	233400	NVN 016095	EXPIRED	234	3,032,031.227
CR	21	0120S	0490E	002	PROT			SWSE, E2NESW, E2NW;	289007	NVN 056172	CLOSED	970	1.000
CR	21	0120S	0490E	003	PROT			ALL;	233400	NVN 016095	EXPIRED	234	3,032,031.227
CR	21	0120S	0490E	004	PROT			ALL;	233400	NVN 016095	EXPIRED	234	3,032,031.227
CR	21	0120S	0490E	005	PROT			ALL;	233400	NVN 016095	EXPIRED	234	3,032,031.227
CR	21	0120S	0490E	006	PROT			ALL;	233400	NVN 016095	EXPIRED	234	3,032,031.227
CR	21	0120S	0490E	007	ALL			ENTIRE SECTION	289004	NVN 048602	AUTHORIZED	868	18,700.000
CR	21	0120S	0490E	007	PROT			ALL;	233400	NVN 016095	EXPIRED	234	3,032,031.227
CR	21	0120S	0490E	008	ALL			ENTIRE SECTION	289004	NVN 048602	AUTHORIZED	868	18,700.000
CR	21	0120S	0490E	008	PROT			ALL;	233400	NVN 016095	EXPIRED	234	3,032,031.227
CR	21	0120S	0490E	009	ALL			ENTIRE SECTION	289004	NVN 048602	AUTHORIZED	868	18,700.000
CR	21	0120S	0490E	009	PROT			ALL;	233400	NVN 016095	EXPIRED	234	3,032,031.227
CR	21	0120S	0490E	010	ALL			ENTIRE SECTION	289004	NVN 048602	AUTHORIZED	868	18,700.000
CR	21	0120S	0490E	010	PROT			ALL;	233400	NVN 016095	EXPIRED	234	3,032,031.227
CR	21	0120S	0490E	011	ALL			ENTIRE SECTION	289004	NVN 048602	AUTHORIZED	868	18,700.000
CR	21	0120S	0490E	011	PROT			ALL;	233400	NVN 016095	EXPIRED	234	3,032,031.227
CR	21	0120S	0490E	012	ALL			ENTIRE SECTION	233400	NVN 016095	EXPIRED	234	3,032,031.227
CR	21	0120S	0490E	012	FF			EXCL OF PLO 2568;	233400	NVN 016095	EXPIRED	234	3,032,031.227
CR	21	0120S	0490E	012	M&B			W2E2, W2;	289004	NVN 048602	AUTHORIZED	868	18,700.000
CR	21	0120S	0490E	013	ALL			ENTIRE SECTION	233400	NVN 016095	EXPIRED	234	3,032,031.227
CR	21	0120S	0490E	013	FF			EXCL OF PLO 2568;	233400	NVN 016095	EXPIRED	234	3,032,031.227
CR	21	0120S	0490E	013	M&B			W2E2, W2;	289004	NVN 048602	AUTHORIZED	868	18,700.000
CR	21	0120S	0490E	014	ALL			ENTIRE SECTION	289004	NVN 048602	AUTHORIZED	868	18,700.000
CR	21	0120S	0490E	014	PROT			ALL;	233400	NVN 016095	EXPIRED	234	3,032,031.227
CR	21	0120S	0490E	015	ALL			ENTIRE SECTION	289004	NVN 048602	AUTHORIZED	868	18,700.000
CR	21	0120S	0490E	015	PROT			ALL;	233400	NVN 016095	EXPIRED	234	3,032,031.227
CR	21	0120S	0490E	016	ALL			ENTIRE SECTION	289004	NVN 048602	AUTHORIZED	868	18,700.000
CR	21	0120S	0490E	016	PROT			ALL;	233400	NVN 016095	EXPIRED	234	3,032,031.227
CR	21	0120S	0490E	017	ALL			ENTIRE SECTION	289004	NVN 048602	AUTHORIZED	868	18,700.000
CR	21	0120S	0490E	017	PROT			ALL;	233400	NVN 016095	EXPIRED	234	3,032,031.227
CR	21	0120S	0490E	018	ALL			ENTIRE SECTION	289004	NVN 048602	AUTHORIZED	868	18,700.000
CR	21	0120S	0490E	018	PROT			ALL;	233400	NVN 016095	EXPIRED	234	3,032,031.227

UNITED STATES DEPARTMENT OF INTERIOR
BUREAU OF LAND MANAGEMENT

GEOGRAPHIC REPORT
(CASE RECORDATION, MINING CLAIM, STATUS)

By MTRS

<u>Svs</u>	<u>Mer</u>	<u>Twn</u>	<u>Rng</u>	<u>Sec</u>	<u>Sur</u> <u>Typ</u>	<u>Sur</u> <u>Nr</u>	<u>Suff</u>	<u>Subdivision</u>	<u>Case</u> <u>Type</u>	<u>Serial Num</u>	<u>Case</u> <u>Disp</u>	<u>Disp</u> <u>Act Cd</u>	<u>Case</u> <u>Acres</u>
CR	21	0120S	0490E	019	ALL			ENTIRE SECTION	289004	NVN 048602	AUTHORIZED	868	18,700.000
CR	21	0120S	0490E	019	PROT			ALL;	233400	NVN 016095	EXPIRED	234	3,032,031.227
CR	21	0120S	0490E	020	ALL			ENTIRE SECTION	289004	NVN 048602	AUTHORIZED	868	18,700.000
CR	21	0120S	0490E	020	PROT			ALL;	233400	NVN 016095	EXPIRED	234	3,032,031.227
CR	21	0120S	0490E	021	ALL			ENTIRE SECTION	289004	NVN 048602	AUTHORIZED	868	18,700.000
CR	21	0120S	0490E	021	PROT			ALL;	233400	NVN 016095	EXPIRED	234	3,032,031.227
CR	21	0120S	0490E	022	ALL			ENTIRE SECTION	289004	NVN 048602	AUTHORIZED	868	18,700.000
CR	21	0120S	0490E	022	PROT			ALL;	233400	NVN 016095	EXPIRED	234	3,032,031.227
CR	21	0120S	0490E	023	ALL			ENTIRE SECTION	289004	NVN 048602	AUTHORIZED	868	18,700.000
CR	21	0120S	0490E	023	PROT			ALL;	233400	NVN 016095	EXPIRED	234	3,032,031.227
CR	21	0120S	0490E	024	ALL			ENTIRE SECTION	289004	NVN 048602	AUTHORIZED	868	18,700.000
CR	21	0120S	0490E	024	FF			EXCL OF PLO 2568;	233400	NVN 016095	EXPIRED	234	3,032,031.227
CR	21	0120S	0490E	024	M&B			W2E2, W2;	233400	NVN 016095	EXPIRED	234	3,032,031.227
CR	21	0120S	0490E	025	ALL			ENTIRE SECTION	289004	NVN 048602	AUTHORIZED	868	18,700.000
CR	21	0120S	0490E	025	FF			EXCL OF PLO 2568;	233400	NVN 016095	EXPIRED	234	3,032,031.227
CR	21	0120S	0490E	025	M&B			W2E2, W2;	233400	NVN 016095	EXPIRED	234	3,032,031.227
CR	21	0120S	0490E	025	PROT			SESE;	289004	NVN 048602	AUTHORIZED	868	18,700.000
CR	21	0120S	0490E	026	ALL			ENTIRE SECTION	362113	NVN 051530	AUTHORIZED	276	120.000
CR	21	0120S	0490E	026	PROT			ALL;	289004	NVN 048602	AUTHORIZED	868	18,700.000
CR	21	0120S	0490E	027	ALL			ENTIRE SECTION	233400	NVN 016095	EXPIRED	234	3,032,031.227
CR	21	0120S	0490E	027	PROT			ALL;	289004	NVN 048602	AUTHORIZED	868	18,700.000
CR	21	0120S	0490E	028	ALL			ENTIRE SECTION	233400	NVN 016095	EXPIRED	234	3,032,031.227
CR	21	0120S	0490E	028	PROT			ALL;	289004	NVN 048602	AUTHORIZED	868	18,700.000
CR	21	0120S	0490E	029	ALL			ENTIRE SECTION	233400	NVN 016095	EXPIRED	234	3,032,031.227
CR	21	0120S	0490E	029	PROT			ALL;	289004	NVN 048602	AUTHORIZED	868	18,700.000
CR	21	0120S	0490E	030	ALL			ENTIRE SECTION	233400	NVN 016095	EXPIRED	234	3,032,031.227
CR	21	0120S	0490E	030	PROT			ALL;	289004	NVN 048602	AUTHORIZED	868	18,700.000
CR	21	0120S	0490E	031	ALIQ			SW;	233400	NVN 016095	EXPIRED	234	3,032,031.227
CR	21	0120S	0490E	031	ALL			ENTIRE SECTION	234070	NVN 077880	AUTHORIZED	705	308,600.000
CR	21	0120S	0490E	031	PROT			ALL;	289004	NVN 048602	AUTHORIZED	868	18,700.000
CR	21	0120S	0490E	032	ALL			ENTIRE SECTION	233400	NVN 016095	EXPIRED	234	3,032,031.227
CR	21	0120S	0490E	032	PROT			ALL;	289004	NVN 048602	AUTHORIZED	868	18,700.000
CR	21	0120S	0490E	033	ALL			ENTIRE SECTION	233400	NVN 016095	EXPIRED	234	3,032,031.227
CR	21	0120S	0490E	033	PROT			ALL;	289004	NVN 048602	AUTHORIZED	868	18,700.000
									233400	NVN 016095	EXPIRED	234	3,032,031.227

UNITED STATES DEPARTMENT OF INTERIOR
BUREAU OF LAND MANAGEMENT

GEOGRAPHIC REPORT
(CASE RECORDATION, MINING CLAIM, STATUS)
By MTRS

<u>Sys</u>	<u>Mer</u>	<u>Twn</u>	<u>Rng</u>	<u>Sec</u>	<u>Sur</u> <u>Typ</u>	<u>Sur</u> <u>Nr</u>	<u>Suff</u>	<u>Subdivision</u>	<u>Case</u> <u>Type</u>	<u>Serial Num</u>	<u>Case</u> <u>Disp</u>	<u>Disp</u> <u>Act Cd</u>	<u>Case</u> <u>Acres</u>
CR	21	0120S	0490E	034	ALL			ENTIRE SECTION	289004	NVN 048602	AUTHORIZED	868	18,700.000
CR	21	0120S	0490E	034	PROT			ALL;	233400	NVN 016095	EXPIRED	234	3,032,031.227
CR	21	0120S	0490E	035	ALL			ENTIRE SECTION	289004	NVN 048602	AUTHORIZED	868	18,700.000
CR	21	0120S	0490E	035	PROT			ALL;	233400	NVN 016095	EXPIRED	234	3,032,031.227
CR	21	0120S	0490E	036	ALL			ENTIRE SECTION	233400	NVN 016095	EXPIRED	234	3,032,031.227
CR	21	0120S	0490E	036	FF			EXCL OF PLO 2568;	233400	NVN 016095	EXPIRED	234	3,032,031.227
CR	21	0120S	0490E	036	M&B			W2E2, W2;	289004	NVN 048602	AUTHORIZED	868	18,700.000
CR	21	0120S	0490E	036	PROT			NENE;	362113	NVN 051530	AUTHORIZED	276	120.000
CR	21	0120S	0500E	031	ALIQ			NESE;	362113	NVN 082254	AUTHORIZED	276	160.000
CR	21	0120S	0500E	031	ALIQ			SENE;	362113	NVN 082254	AUTHORIZED	276	160.000
CR	21	0120S	0500E	031	PROT			NWNW;	362113	NVN 051530	AUTHORIZED	276	120.000
CR	21	0120S	0500E	032	ALIQ			NWSW;	362113	NVN 082254	AUTHORIZED	276	160.000
CR	21	0120S	0500E	032	ALIQ			SWNW;	362113	NVN 082254	AUTHORIZED	276	160.000

UNITED STATES DEPARTMENT OF INTERIOR
BUREAU OF LAND MANAGEMENT

GEOGRAPHIC REPORT
(CASE RECORDATION, MINING CLAIM, STATUS)

By MTRS

<u>Sys</u>	<u>Mer</u>	<u>Twn</u>	<u>Rng</u>	<u>Sec</u>	<u>Typ</u>	<u>Sur</u> <u>Nr</u>	<u>Suff</u>	<u>Subdivision</u>	<u>Case</u> <u>Type</u>	<u>Serial Num</u>	<u>Case</u> <u>Disp</u>	<u>Disp</u> <u>Act Cd</u>	<u>Case</u> <u>Acres</u>
CR	21	0130S	0480E	010	ALL			ENTIRE SECTION	289007	NVN 047748	AUTHORIZED	308	51,790.000
CR	21	0130S	0480E	010	ALL			ENTIRE SECTION	181050	NVN 048246	CLOSED	967	1.000
CR	21	0130S	0480E	010	ALL			ENTIRE SECTION	234070	NVN 077880	AUTHORIZED	705	308,600.000
CR	21	0130S	0480E	011	ALL			ENTIRE SECTION	289007	NVN 047748	AUTHORIZED	308	51,790.000
CR	21	0130S	0480E	011	RSDL			SESWSW;	286001	NVN 054376	AUTHORIZED	307	0.203
CR	21	0130S	0480E	012	ALL			ENTIRE SECTION	289007	NVN 047748	AUTHORIZED	308	51,790.000
CR	21	0130S	0480E	012	ALL			ENTIRE SECTION	380910	NVN 072091	PENDING	387	50.000
CR	21	0130S	0480E	013	ALL			ENTIRE SECTION	289007	NVN 047748	AUTHORIZED	308	51,790.000
CR	21	0130S	0480E	014	ALIQ			W2NW, SW, W2SE;	234070	NVN 077880	AUTHORIZED	705	308,600.000
CR	21	0130S	0480E	014	ALL			ENTIRE SECTION	289007	NVN 047748	AUTHORIZED	308	51,790.000
CR	21	0130S	0480E	015	ALL			ENTIRE SECTION	289007	NVN 047748	AUTHORIZED	308	51,790.000
CR	21	0130S	0480E	015	ALL			ENTIRE SECTION	234070	NVN 077880	AUTHORIZED	705	308,600.000
CR	21	0130S	0480E	022	ALIQ			NE, NENW, NESE;	234070	NVN 077880	AUTHORIZED	705	308,600.000
CR	21	0130S	0480E	022	ALL			ENTIRE SECTION	289007	NVN 047748	AUTHORIZED	308	51,790.000
CR	21	0130S	0480E	022	RSDL			SWNENE;	286001	NVN 054376	AUTHORIZED	307	0.203
CR	21	0130S	0480E	023	ALL			ENTIRE SECTION	289007	NVN 047748	AUTHORIZED	308	51,790.000
CR	21	0130S	0480E	023	ALL			ENTIRE SECTION	234070	NVN 077880	AUTHORIZED	705	308,600.000
CR	21	0130S	0480E	024	ALIQ			W2NW, SW, S2SE;	234070	NVN 077880	AUTHORIZED	705	308,600.000
CR	21	0130S	0480E	024	ALL			ENTIRE SECTION	289007	NVN 047748	AUTHORIZED	308	51,790.000
CR	21	0130S	0480E	025	ALL			ENTIRE SECTION	289007	NVN 047748	AUTHORIZED	308	51,790.000
CR	21	0130S	0480E	025	ALL			ENTIRE SECTION	234070	NVN 077880	AUTHORIZED	705	308,600.000
CR	21	0130S	0480E	026	ALIQ			NE, NENW, NESE;	234070	NVN 077880	AUTHORIZED	705	308,600.000
CR	21	0130S	0480E	026	ALL			ENTIRE SECTION	289007	NVN 047748	AUTHORIZED	308	51,790.000
CR	21	0130S	0480E	027	ALL			ENTIRE SECTION	289007	NVN 047748	AUTHORIZED	308	51,790.000
CR	21	0130S	0480E	034	ALL			ENTIRE SECTION	289007	NVN 047748	AUTHORIZED	308	51,790.000
CR	21	0130S	0480E	035	ALL			ENTIRE SECTION	289007	NVN 047748	AUTHORIZED	308	51,790.000
CR	21	0130S	0480E	035	RSDL			NENE;	289007	NVN 047748	AUTHORIZED	308	51,790.000
CR	21	0130S	0480E	036	ALIQ			NENE;	285003	NVN 074534	CLOSED	967	0.129
CR	21	0130S	0480E	036	ALL			ENTIRE SECTION	234070	NVN 077880	AUTHORIZED	705	308,600.000
CR	21	0130S	0480E	036	ALL			ENTIRE SECTION	289007	NVN 047748	AUTHORIZED	308	51,790.000

UNITED STATES DEPARTMENT OF INTERIOR
BUREAU OF LAND MANAGEMENT

GEOGRAPHIC REPORT
(CASE RECORDATION, MINING CLAIM, STATUS)

By MTRS.

<u>Sys</u>	<u>Mer</u>	<u>Twn</u>	<u>Rng</u>	<u>Sec</u>	<u>Sur</u> <u>Typ</u>	<u>Sur</u> <u>Nr</u>	<u>Suff</u>	<u>Subdivision</u>	<u>Case</u> <u>Type</u>	<u>Serial Num</u>	<u>Case</u> <u>Disp</u>	<u>Disp</u> <u>Act Cd</u>	<u>Case</u> <u>Acres</u>
CR	21	0130S	0490E	007	ALL			ENTIRE SECTION	289007	NVN 047748	AUTHORIZED	308	51,790.000
CR	21	0130S	0490E	007	ALL			ENTIRE SECTION	234203	NVN 050250	AUTHORIZED	705	4,255.500
CR	21	0130S	0490E	008	ALL			ENTIRE SECTION	289007	NVN 047748	AUTHORIZED	308	51,790.000
CR	21	0130S	0490E	008	ALL			ENTIRE SECTION	234203	NVN 050250	AUTHORIZED	705	4,255.500
CR	21	0130S	0490E	009	ALL			ENTIRE SECTION	289007	NVN 047748	AUTHORIZED	308	51,790.000
CR	21	0130S	0490E	009	ALL			ENTIRE SECTION	234203	NVN 050250	AUTHORIZED	705	4,255.500
CR	21	0130S	0490E	009	ALL			ENTIRE SECTION	380913	NVN 071644	CLOSED	970	0.000
CR	21	0130S	0490E	009	ALL			ENTIRE SECTION	380913	NVN 071679	CLOSED	970	0.000
CR	21	0130S	0490E	009	RSDL			NWSWNW;	286001	NVN 054376	AUTHORIZED	307	0.203
CR	21	0130S	0490E	010	FF		01	ALL EXCEPT FOR THAT PART	234203	NVN 050250	AUTHORIZED	705	4,255.500
CR	21	0130S	0490E	010	FF		02	IN PLO 2568;	234203	NVN 050250	AUTHORIZED	705	4,255.500
CR	21	0130S	0490E	010	PROT			W2;	289007	NVN 047748	AUTHORIZED	308	51,790.000
CR	21	0130S	0490E	012	MNR		01	E2E2SENESE, E2E2E2SENE;	362113	NVN 056844	AUTHORIZED	276	310.000
CR	21	0130S	0490E	012	MNR		02	E2E2NESESE, E2NESESESE;	362113	NVN 056844	AUTHORIZED	276	310.000
CR	21	0130S	0490E	012	RSDL		01	E2E2NESE, E2E2E2SENE;	362113	NVN 063370	AUTHORIZED	276	40.000
CR	21	0130S	0490E	012	RSDL		02	E2E2NESESE, E2NESESESE;	362113	NVN 063370	AUTHORIZED	276	40.000
CR	21	0130S	0490E	013	ALIQ			W2W2;	234070	NVN 077880	AUTHORIZED	705	308,600.000
CR	21	0130S	0490E	014	ALL			ENTIRE SECTION	234070	NVN 077880	AUTHORIZED	705	308,600.000
CR	21	0130S	0490E	015	FF		01	ALL EXCEPT FOR THAT PART	234203	NVN 050250	AUTHORIZED	705	4,255.500
CR	21	0130S	0490E	015	FF		02	IN PLO 2568;	234203	NVN 050250	AUTHORIZED	705	4,255.500
CR	21	0130S	0490E	015	PROT			W2;	289007	NVN 047748	AUTHORIZED	308	51,790.000
CR	21	0130S	0490E	016	ALL			ENTIRE SECTION	289007	NVN 047748	AUTHORIZED	308	51,790.000
CR	21	0130S	0490E	016	ALL			ENTIRE SECTION	234203	NVN 050250	AUTHORIZED	705	4,255.500
CR	21	0130S	0490E	016	PROT			SE;	289001	NVN 039966	CLOSED	970	0.100
CR	21	0130S	0490E	016	RSDL			SESW;	286007	NVN 082646	AUTHORIZED	307	0.040
CR	21	0130S	0490E	016	RSDL			SESW;	280004	NVN 08264601	CLOSED	970	0.370
CR	21	0130S	0490E	017	ALL			ENTIRE SECTION	289007	NVN 047748	AUTHORIZED	308	51,790.000
CR	21	0130S	0490E	017	ALL			ENTIRE SECTION	234203	NVN 050250	AUTHORIZED	705	4,255.500
CR	21	0130S	0490E	017	RSDL			SWNENW;	286001	NVN 054376	AUTHORIZED	307	0.203
CR	21	0130S	0490E	018	ALL			ENTIRE SECTION	289007	NVN 047748	AUTHORIZED	308	51,790.000
CR	21	0130S	0490E	019	ALIQ			SWSW;	234070	NVN 077880	AUTHORIZED	705	308,600.000
CR	21	0130S	0490E	019	ALL			ENTIRE SECTION	289007	NVN 047748	AUTHORIZED	308	51,790.000
CR	21	0130S	0490E	020	ALL			ENTIRE SECTION	289007	NVN 047748	AUTHORIZED	308	51,790.000
CR	21	0130S	0490E	020	PROT			NE;	234203	NVN 050250	AUTHORIZED	705	4,255.500

UNITED STATES DEPARTMENT OF INTERIOR
BUREAU OF LAND MANAGEMENT

GEOGRAPHIC REPORT
(CASE RECORDATION, MINING CLAIM, STATUS)

By MTRS

<u>Sys</u>	<u>Mer</u>	<u>Twn</u>	<u>Rng</u>	<u>Sec</u>	<u>Sur</u> <u>Typ</u>	<u>Sur</u> <u>Nr</u>	<u>Suff</u>	<u>Subdivision</u>	<u>Case</u> <u>Type</u>	<u>Serial Num</u>	<u>Case</u> <u>Disp</u>	<u>Disp</u> <u>Act Cd</u>	<u>Case</u> <u>Acres</u>
CR	21	0130S	0490E	021	ALL			ENTIRE SECTION	289007	NVN 047748	AUTHORIZED	308	51,790.000
CR	21	0130S	0490E	021	PROT			N2,N2S2;	234203	NVN 050250	AUTHORIZED	705	4,255.500
CR	21	0130S	0490E	021	RSDL			N2NW;	286001	NVN 065791	PENDING	124	0.002
CR	21	0130S	0490E	022	ALIQ			E2;	234070	NVN 077880	AUTHORIZED	705	308,600.000
CR	21	0130S	0490E	022	FF		01	N2,N2S2 EXCEPT FOR THAT	234203	NVN 050250	AUTHORIZED	705	4,255.500
CR	21	0130S	0490E	022	FF		02	PART IN PLO 2568;	234203	NVN 050250	AUTHORIZED	705	4,255.500
CR	21	0130S	0490E	022	PROT			W2;	289007	NVN 047748	AUTHORIZED	308	51,790.000
CR	21	0130S	0490E	023	ALL			ENTIRE SECTION	234070	NVN 077880	AUTHORIZED	705	308,600.000
CR	21	0130S	0490E	024	ALIQ			W2W2;	234070	NVN 077880	AUTHORIZED	705	308,600.000
CR	21	0130S	0490E	025	ALL			ENTIRE SECTION	234070	NVN 077880	AUTHORIZED	705	308,600.000
CR	21	0130S	0490E	026	ALL			ENTIRE SECTION	234070	NVN 077880	AUTHORIZED	705	308,600.000
CR	21	0130S	0490E	027	ALIQ			E2;	234070	NVN 077880	AUTHORIZED	705	308,600.000
CR	21	0130S	0490E	027	PROT			W2;	289007	NVN 047748	AUTHORIZED	308	51,790.000
CR	21	0130S	0490E	028	ALL			ENTIRE SECTION	289007	NVN 047748	AUTHORIZED	308	51,790.000
CR	21	0130S	0490E	029	ALIQ			SWNW, SW, SWSE;	234070	NVN 077880	AUTHORIZED	705	308,600.000
CR	21	0130S	0490E	029	ALL			ENTIRE SECTION	289007	NVN 047748	AUTHORIZED	308	51,790.000
CR	21	0130S	0490E	029	RSDL			SWSWSE;	286001	NVN 054376	AUTHORIZED	307	0.203
CR	21	0130S	0490E	030	ALIQ			NWNE, S2NE, W2;	234070	NVN 077880	AUTHORIZED	705	308,600.000
CR	21	0130S	0490E	030	ALL			ENTIRE SECTION	289007	NVN 047748	AUTHORIZED	308	51,790.000
CR	21	0130S	0490E	031	ALIQ			NE, N2NW, NESE;	234070	NVN 077880	AUTHORIZED	705	308,600.000
CR	21	0130S	0490E	031	ALL			ENTIRE SECTION	289007	NVN 047748	AUTHORIZED	308	51,790.000
CR	21	0130S	0490E	032	ALL			ENTIRE SECTION	289007	NVN 047748	AUTHORIZED	308	51,790.000
CR	21	0130S	0490E	032	ALL			ENTIRE SECTION	289007	NVN 047748	AUTHORIZED	308	51,790.000
CR	21	0130S	0490E	032	RSDL			SENWNW, NENWSW;	234070	NVN 077880	AUTHORIZED	705	308,600.000
CR	21	0130S	0490E	033	ALIQ			SWSW, SESE;	289001	NVN 048327	EXPIRED	234	4.000
CR	21	0130S	0490E	033	ALL			ENTIRE SECTION	234070	NVN 077880	AUTHORIZED	705	308,600.000
CR	21	0130S	0490E	034	ALIQ			NE, E2NW, S2;	289007	NVN 047748	AUTHORIZED	308	51,790.000
CR	21	0130S	0490E	034	PROT			W2;	234070	NVN 077880	AUTHORIZED	705	308,600.000
CR	21	0130S	0490E	035	ALL			ENTIRE SECTION	289007	NVN 047748	AUTHORIZED	308	51,790.000
CR	21	0130S	0490E	036	ALL			ENTIRE SECTION	234070	NVN 077880	AUTHORIZED	705	308,600.000
CR	21	0130S	0490E	036	ALL			ENTIRE SECTION	234070	NVN 077880	AUTHORIZED	705	308,600.000

UNITED STATES DEPARTMENT OF INTERIOR
BUREAU OF LAND MANAGEMENT

GEOGRAPHIC REPORT
(CASE RECORDATION, MINING CLAIM, STATUS)

By MTRS

<u>Svs</u>	<u>Mer</u>	<u>Twn</u>	<u>Rng</u>	<u>Sec</u>	<u>Sur</u> <u>Typ</u>	<u>Sur</u> <u>Nr</u>	<u>Suff</u>	<u>Subdivision</u>	<u>Case</u> <u>Type</u>	<u>Serial Num</u>	<u>Case</u> <u>Disp</u>	<u>Disp</u> <u>Act Cd</u>	<u>Case</u> <u>Acres</u>
CR	21	0130S	0500E	007	MNR		02	S2NWNW, SWSENW, NWNESW;	362113	NVN 056844	AUTHORIZED	276	310.000
CR	21	0130S	0500E	007	MNR		03	N2NWSW, SWSWNENW, NWNWSENW;	362113	NVN 056844	AUTHORIZED	276	310.000
CR	21	0130S	0500E	007	MNR		04	W2W2SESESW, W2W2NENESW;	362113	NVN 056844	AUTHORIZED	276	310.000
CR	21	0130S	0500E	007	MNR		05	W2NWSW, N2SWNESW;	362113	NVN 056844	AUTHORIZED	276	310.000
CR	21	0130S	0500E	007	MNR		06	N2S2NWSW, S2NWSW;	362113	NVN 056844	AUTHORIZED	276	310.000
CR	21	0130S	0500E	007	PROT			SWNW;	362113	NVN 056844	AUTHORIZED	276	310.000
CR	21	0130S	0500E	007	RSDL		01	SWNW, S2NWNW, SWSW;	362113	NVN 063370	AUTHORIZED	276	40.000
CR	21	0130S	0500E	007	RSDL		02	N2NWSW, NWNESW, SWSWNENW;	362113	NVN 063370	AUTHORIZED	276	40.000
CR	21	0130S	0500E	007	RSDL		03	NWNWSENW, W2W2SESESW;	362113	NVN 063370	AUTHORIZED	276	40.000
CR	21	0130S	0500E	007	RSDL		04	W2W2NENESW, W2NWSW;	362113	NVN 063370	AUTHORIZED	276	40.000
CR	21	0130S	0500E	007	RSDL		05	N2SWNESW, N2S2NWSW;	362113	NVN 063370	AUTHORIZED	276	40.000
CR	21	0130S	0500E	007	RSDL		06	S2NWSW;	362113	NVN 063370	AUTHORIZED	276	40.000
CR	21	0130S	0500E	018	ALIQ			SENWSW;	362113	NVN 055574	CLOSED	970	1.500
CR	21	0130S	0500E	030	ALIQ			W2SW;	234070	NVN 077880	AUTHORIZED	705	308,600.000
CR	21	0130S	0500E	031	ALIQ			W2W2;	234070	NVN 077880	AUTHORIZED	705	308,600.000

UNITED STATES DEPARTMENT OF INTERIOR
 BUREAU OF LAND MANAGEMENT

 GEOGRAPHIC REPORT
 (CASE RECORDATION, MINING CLAIM, STATUS)

By MTRS

<u>Svs</u>	<u>Mer</u>	<u>Twn</u>	<u>Rng</u>	<u>Sec</u>	<u>Sur</u> <u>Typ</u>	<u>Sur</u> <u>Nr</u>	<u>Suff</u>	<u>Subdivision</u>	<u>Case</u> <u>Type</u>	<u>Serial Num</u>	<u>Case</u> <u>Disp</u>	<u>Disp</u> <u>Act Cd</u>	<u>Case</u> <u>Acres</u>
CR	21	0140S	0480E	001	ALL			ENTIRE SECTION	289007	NVN 047748	AUTHORIZED	308	51,790.000
CR	21	0140S	0480E	002	ALL			ENTIRE SECTION	289007	NVN 047748	AUTHORIZED	308	51,790.000
CR	21	0140S	0480E	003	ALL			ENTIRE SECTION	289007	NVN 047748	AUTHORIZED	308	51,790.000
CR	21	0140S	0480E	010	ALL			ENTIRE SECTION	289007	NVN 047748	AUTHORIZED	308	51,790.000
CR	21	0140S	0480E	010	PROT			SWSW;	285003	NVN 046465	CLOSED	970	3,563.636
CR	21	0140S	0480E	011	ALL			ENTIRE SECTION	289007	NVN 047748	AUTHORIZED	308	51,790.000
CR	21	0140S	0480E	012	ALL			ENTIRE SECTION	289007	NVN 047748	AUTHORIZED	308	51,790.000
CR	21	0140S	0480E	012	RSDL			SWSE;	287001	NVN 062848	PENDING	153	24.840
CR	21	0140S	0480E	013	ALL			ENTIRE SECTION	289007	NVN 047748	AUTHORIZED	308	51,790.000
CR	21	0140S	0480E	013	RSDL			SWSE;	287001	NVN 062848	PENDING	153	24.840
CR	21	0140S	0480E	014	ALL			ENTIRE SECTION	289007	NVN 047748	AUTHORIZED	308	51,790.000
CR	21	0140S	0480E	015	ALL			ENTIRE SECTION	289007	NVN 047748	AUTHORIZED	308	51,790.000
CR	21	0140S	0480E	015	PROT			W2;	285003	NVN 046465	CLOSED	970	3,563.636
CR	21	0140S	0480E	022	ALL			ENTIRE SECTION	289007	NVN 047748	AUTHORIZED	308	51,790.000
CR	21	0140S	0480E	022	PROT			W2, SE;	285003	NVN 046465	CLOSED	970	3,563.636
CR	21	0140S	0480E	022	RSDL			SENW;	287001	NVN 062848	PENDING	153	24.840
CR	21	0140S	0480E	023	ALL			ENTIRE SECTION	289007	NVN 047748	AUTHORIZED	308	51,790.000
CR	21	0140S	0480E	024	ALL			ENTIRE SECTION	289007	NVN 047748	AUTHORIZED	308	51,790.000
CR	21	0140S	0480E	025	ALL			ENTIRE SECTION	289007	NVN 047748	AUTHORIZED	308	51,790.000
CR	21	0140S	0480E	026	ALL			ENTIRE SECTION	289007	NVN 047748	AUTHORIZED	308	51,790.000
CR	21	0140S	0480E	027	ALL			ENTIRE SECTION	289007	NVN 047748	AUTHORIZED	308	51,790.000
CR	21	0140S	0480E	027	PROT			NENW, E2;	285003	NVN 046465	CLOSED	970	3,563.636
CR	21	0140S	0480E	027	PROT			W2;	361113	NVN 062166	CLOSED	970	40.000
CR	21	0140S	0480E	034	ALL			ENTIRE SECTION	362113	NVN 061313	CLOSED	970	60.000
CR	21	0140S	0480E	034	ALL			ENTIRE SECTION	285003	NVN 0066289	AUTHORIZED	304	377.900
CR	21	0140S	0480E	034	PROT			SW, SWSE;	282105	NVCC 0018078	AUTHORIZED	304	2,052.020
CR	21	0140S	0480E	034	PROT			E2;	285003	NVN 046465	CLOSED	970	3,563.636
CR	21	0140S	0480E	034	PROT			W2SW, SESW, SWSE;	286203	NVN 073706	AUTHORIZED	307	797.740
CR	21	0140S	0480E	035	ALL			ENTIRE SECTION	362113	NVN 061313	CLOSED	970	60.000
CR	21	0140S	0480E	035	PROT			SW;	285003	NVN 046465	CLOSED	970	3,563.636
CR	21	0140S	0480E	035	PROT			SENE, SENW;	289001	NVN 048282	RELINQUISHED	310	3.000
CR	21	0140S	0480E	036	ALL			ENTIRE SECTION	289007	NVN 047748	AUTHORIZED	308	51,790.000
CR	21	0140S	0480E	036	ALL			ENTIRE SECTION	360413	NVN 066692	PENDING	387	2,360.000
CR	21	0140S	0480E	036	RSDL	01		S2N2SWSWSE, W2W2E2SW;	292006	NVN 074682	PENDING	124	181.900

UNITED STATES DEPARTMENT OF INTERIOR
BUREAU OF LAND MANAGEMENT

GEOGRAPHIC REPORT
(CASE RECORDATION, MINING CLAIM, STATUS)
By MTRS

<u>Sys</u>	<u>Mer</u>	<u>Twn</u>	<u>Rng</u>	<u>Sec</u>	<u>Sur</u> <u>Typ</u>	<u>Sur</u> <u>Nr</u>	<u>Suff</u>	<u>Subdivision</u>	<u>Case</u> <u>Type</u>	<u>Serial Num</u>	<u>Case</u> <u>Disp</u>	<u>Disp</u> <u>Act Cd</u>	<u>Case</u> <u>Acres</u>
CR	21	0140S	0480E	036	RSDL		02	S2SWSWSE, E2NWNW;	292006	NVN 074682	PENDING	124	181.900
CR	21	0140S	0490E	001	ALIQ			N2, SW, NWSE;	234070	NVN 077880	AUTHORIZED	705	308,600.000
CR	21	0140S	0490E	002	ALL			ENTIRE SECTION	234070	NVN 077880	AUTHORIZED	705	308,600.000
CR	21	0140S	0490E	003	ALL			ENTIRE SECTION	234070	NVN 077880	AUTHORIZED	705	308,600.000
CR	21	0140S	0490E	003	PROT			W2;	289007	NVN 047748	AUTHORIZED	308	51,790.000
CR	21	0140S	0490E	004	ALL			ENTIRE SECTION	289007	NVN 047748	AUTHORIZED	308	51,790.000
CR	21	0140S	0490E	004	ALL			ENTIRE SECTION	234070	NVN 077880	AUTHORIZED	705	308,600.000
CR	21	0140S	0490E	005	ALIQ			E2, NW, E2SW;	234070	NVN 077880	AUTHORIZED	705	308,600.000
CR	21	0140S	0490E	005	ALL			ENTIRE SECTION	289007	NVN 047748	AUTHORIZED	308	51,790.000
CR	21	0140S	0490E	006	ALL			ENTIRE SECTION	289007	NVN 047748	AUTHORIZED	308	51,790.000
CR	21	0140S	0490E	007	ALL			ENTIRE SECTION	289007	NVN 047748	AUTHORIZED	308	51,790.000
CR	21	0140S	0490E	008	ALIQ			NE, NESE;	234070	NVN 077880	AUTHORIZED	705	308,600.000
CR	21	0140S	0490E	008	ALL			ENTIRE SECTION	289007	NVN 047748	AUTHORIZED	308	51,790.000
CR	21	0140S	0490E	008	PROT			NWNW;	289001	NVN 048327	EXPIRED	234	4.000
CR	21	0140S	0490E	009	ALL			ENTIRE SECTION	289007	NVN 047748	AUTHORIZED	308	51,790.000
CR	21	0140S	0490E	009	ALL			ENTIRE SECTION	234070	NVN 077880	AUTHORIZED	705	308,600.000
CR	21	0140S	0490E	010	ALIQ			NE, W2, NWSE;	234070	NVN 077880	AUTHORIZED	705	308,600.000
CR	21	0140S	0490E	010	PROT			W2;	289007	NVN 047748	AUTHORIZED	308	51,790.000
CR	21	0140S	0490E	010	RSDL			SWNW, SENW;	287001	NVN 062848	PENDING	153	24.840
CR	21	0140S	0490E	011	ALIQ			N2;	234070	NVN 077880	AUTHORIZED	705	308,600.000
CR	21	0140S	0490E	011	RSDL			SESE;	287001	NVN 062848	PENDING	153	24.840
CR	21	0140S	0490E	012	ALIQ			NWNW;	234070	NVN 077880	AUTHORIZED	705	308,600.000
CR	21	0140S	0490E	013	RSDL			SESE, SENW, NWSE;	287001	NVN 062848	PENDING	153	24.840
CR	21	0140S	0490E	015	ALIQ			NWNW;	234070	NVN 077880	AUTHORIZED	705	308,600.000
CR	21	0140S	0490E	015	PROT			W2;	289007	NVN 047748	AUTHORIZED	308	51,790.000
CR	21	0140S	0490E	016	ALIQ			N2NE, NENW;	234070	NVN 077880	AUTHORIZED	705	308,600.000
CR	21	0140S	0490E	016	ALL			ENTIRE SECTION	289007	NVN 047748	AUTHORIZED	308	51,790.000
CR	21	0140S	0490E	017	ALL			ENTIRE SECTION	289007	NVN 047748	AUTHORIZED	308	51,790.000
CR	21	0140S	0490E	017	RSDL			SENW, SENE;	287001	NVN 062848	PENDING	153	24.840
CR	21	0140S	0490E	018	ALL			ENTIRE SECTION	289007	NVN 047748	AUTHORIZED	308	51,790.000
CR	21	0140S	0490E	018	RSDL			NWSE;	287001	NVN 062848	PENDING	153	24.840
CR	21	0140S	0490E	019	ALL			ENTIRE SECTION	289007	NVN 047748	AUTHORIZED	308	51,790.000
CR	21	0140S	0490E	020	ALL			ENTIRE SECTION	289007	NVN 047748	AUTHORIZED	308	51,790.000
CR	21	0140S	0490E	020	RSDL			NWNW;	287001	NVN 062848	PENDING	153	24.840

UNITED STATES DEPARTMENT OF INTERIOR
BUREAU OF LAND MANAGEMENT

GEOGRAPHIC REPORT
(CASE RECORDATION, MINING CLAIM, STATUS)
By MTRS

<u>Sys</u>	<u>Mer</u>	<u>Twn</u>	<u>Rng</u>	<u>Sec</u>	<u>Sur</u> <u>Typ</u>	<u>Sur</u> <u>Nr</u>	<u>Suff</u>	<u>Subdivision</u>	<u>Case</u> <u>Type</u>	<u>Serial Num</u>	<u>Case</u> <u>Disp</u>	<u>Disp</u> <u>Act Cd</u>	<u>Case</u> <u>Acres</u>
CR	21	0140S	0490E	021	ALL			ENTIRE SECTION	289007	NVN 047748	AUTHORIZED	308	51,790.000
CR	21	0140S	0490E	022	PROT			W2;	289007	NVN 047748	AUTHORIZED	308	51,790.000
CR	21	0140S	0490E	027	PROT			W2;	289007	NVN 047748	AUTHORIZED	308	51,790.000
CR	21	0140S	0490E	027	RSDL			NESW;	287001	NVN 062848	PENDING	153	24.840
CR	21	0140S	0490E	028	ALL			ENTIRE SECTION	289007	NVN 047748	AUTHORIZED	308	51,790.000
CR	21	0140S	0490E	029	ALL			ENTIRE SECTION	289007	NVN 047748	AUTHORIZED	308	51,790.000
CR	21	0140S	0490E	029	RSDL			SWNW;	287001	NVN 062848	PENDING	153	24.840
CR	21	0140S	0490E	030	ALL			ENTIRE SECTION	289007	NVN 047748	AUTHORIZED	308	51,790.000
CR	21	0140S	0490E	031	ALIQ			SE;	360213	NVN 082019	CLOSED	967	2.000
CR	21	0140S	0490E	031	ALL			ENTIRE SECTION	289007	NVN 047748	AUTHORIZED	308	51,790.000
CR	21	0140S	0490E	031	ALL			ENTIRE SECTION	360413	NVN 066692	PENDING	387	2,360.000
CR	21	0140S	0490E	031	PROT			SE;	360213	NVN 063242	CLOSED	970	300.410
CR	21	0140S	0490E	032	ALL			ENTIRE SECTION	289007	NVN 047748	AUTHORIZED	308	51,790.000
CR	21	0140S	0490E	033	ALL			ENTIRE SECTION	289007	NVN 047748	AUTHORIZED	308	51,790.000
CR	21	0140S	0490E	034	PROT			W2;	289007	NVN 047748	AUTHORIZED	308	51,790.000

UNITED STATES DEPARTMENT OF INTERIOR
BUREAU OF LAND MANAGEMENT

GEOGRAPHIC REPORT
(CASE RECORDATION, MINING CLAIM, STATUS)

By MTRS

<u>Sys</u>	<u>Mer</u>	<u>Twn</u>	<u>Rng</u>	<u>Sec</u>	<u>Sur</u> <u>Typ</u>	<u>Sur</u> <u>Nr</u>	<u>Suff</u>	<u>Subdivision</u>	<u>Case</u> <u>Type</u>	<u>Serial Num</u>	<u>Case</u> <u>Disp</u>	<u>Disp</u> <u>Act Cd</u>	<u>Case</u> <u>Acres</u>
CR	21	0150S	0480E	001	ALIQ			E2;	292006	NVN 078929	CLOSED	970	5.000
CR	21	0150S	0480E	001	ALIQ			E2;	292006	NVN 083073	CLOSED	970	15.000
CR	21	0150S	0480E	001	ALL			ENTIRE SECTION	289007	NVN 047748	AUTHORIZED	308	51,790.000
CR	21	0150S	0480E	001	ALL			ENTIRE SECTION	360413	NVN 066692	PENDING	387	2,360.000
CR	21	0150S	0480E	001	ALL			ENTIRE SECTION	285003	NVN 0066289	AUTHORIZED	304	377.900
CR	21	0150S	0480E	001	PROT			W2SW, SESW, SWSE;	282105	NVCC 0018078	AUTHORIZED	304	2,052.020
CR	21	0150S	0480E	001	PROT			N2;	285003	NVN 046465	CLOSED	970	3,563.636
CR	21	0150S	0480E	001	PROT			N2SW, SESW, W2SE, SESE;	286203	NVN 073706	AUTHORIZED	307	797.740
CR	21	0150S	0480E	001	RSDL			SENWSE;	289001	NVN 081990	AUTHORIZED	307	0.600
CR	21	0150S	0480E	001	RSDL	01		E2NWNENE, NWNWNE;	281001	NVN 043366	PENDING	153	6.060
CR	21	0150S	0480E	001	RSDL	01		E2NENE, W2NENE;	292006	NVN 074682	PENDING	124	181.900
CR	21	0150S	0480E	001	RSDL	02		N2SWNENE, SWSWNE;	281001	NVN 043366	PENDING	153	6.060
CR	21	0150S	0480E	001	RSDL	02		N2N2SWWNE, NWNWNE;	292006	NVN 074682	PENDING	124	181.900
CR	21	0150S	0480E	001	RSDL	03		N2NENWNE, SWNENWNE;	281001	NVN 043366	PENDING	153	6.060
CR	21	0150S	0480E	001	RSDL	03		E2SWNE, E2NWSE;	292006	NVN 074682	PENDING	124	181.900
CR	21	0150S	0480E	001	RSDL	04		W2SENWNE, SESENWNE, E2SWNE;	281001	NVN 043366	PENDING	153	6.060
CR	21	0150S	0480E	001	RSDL	04		E2SWSE;	292006	NVN 074682	PENDING	124	181.900
CR	21	0150S	0480E	001	RSDL	05		E2NWSE, NESWSE, N2SESWSE;	281001	NVN 043366	PENDING	153	6.060
CR	21	0150S	0480E	002	ALL			ENTIRE SECTION	362113	NVN 061313	CLOSED	970	60.000
CR	21	0150S	0480E	002	ALL			ENTIRE SECTION	285003	NVN 0066289	AUTHORIZED	304	377.900
CR	21	0150S	0480E	002	PROT			SWNE, W2NW, SESW, N2SE;	282105	NVCC 0018078	AUTHORIZED	304	2,052.020
CR	21	0150S	0480E	002	PROT			S2;	285003	NVN 029793	AUTHORIZED	304	381.700
CR	21	0150S	0480E	002	PROT			N2;	285003	NVN 046465	CLOSED	970	3,563.636
CR	21	0150S	0480E	002	PROT			S2NE, N2NW, SENW;	286203	NVN 073706	AUTHORIZED	307	797.740
CR	21	0150S	0480E	002	RSDL			NWNW;	287001	NVN 062848	PENDING	153	24.840
CR	21	0150S	0480E	003	ALL			ENTIRE SECTION	362113	NVN 061313	CLOSED	970	60.000
CR	21	0150S	0480E	003	ALL			ENTIRE SECTION	285003	NVN 0066289	AUTHORIZED	304	377.900
CR	21	0150S	0480E	003	PROT			N2NE;	282105	NVCC 0018078	AUTHORIZED	304	2,052.020
CR	21	0150S	0480E	003	PROT			NW, S2NE, N2SE;	285003	NVN 029793	AUTHORIZED	304	381.700
CR	21	0150S	0480E	003	PROT			NENE;	285003	NVN 046465	CLOSED	970	3,563.636
CR	21	0150S	0480E	003	PROT			E2E2, NWNE;	286203	NVN 073706	AUTHORIZED	307	797.740
CR	21	0150S	0490E	002	RSDL			SWSE, SWSW;	287001	NVN 062848	PENDING	153	24.840
CR	21	0150S	0490E	003	ALIQ			S2NW, SW;	289007	NVN 047748	AUTHORIZED	308	51,790.000
CR	21	0150S	0490E	003	LOTS			3, 4;	289007	NVN 047748	AUTHORIZED	308	51,790.000

UNITED STATES DEPARTMENT OF INTERIOR
BUREAU OF LAND MANAGEMENT

GEOGRAPHIC REPORT
(CASE RECORDATION, MINING CLAIM, STATUS)

By MTRS

<u>Svs</u>	<u>Mer</u>	<u>Twn</u>	<u>Rng</u>	<u>Sec</u>	<u>Sur</u> <u>Typ</u>	<u>Sur</u> <u>Nr</u>	<u>Suff</u>	<u>Subdivision</u>	<u>Case</u> <u>Type</u>	<u>Serial Num</u>	<u>Case</u> <u>Disp</u>	<u>Disp</u> <u>Act Ctd</u>	<u>Case</u> <u>Acres</u>
CR	21	0150S	0490E	003	RSDL			NENW;	287001	NVN 062848	PENDING	153	24.840
CR	21	0150S	0490E	004	ALIQ			SWSW;	285003	NVN 046465	CLOSED	970	3,563.636
CR	21	0150S	0490E	004	ALIQ			S2N2, S2;	289007	NVN 047748	AUTHORIZED	308	51,790.000
CR	21	0150S	0490E	004	LOTS			1-4;	289007	NVN 047748	AUTHORIZED	308	51,790.000
CR	21	0150S	0490E	005	ALIQ			S2;	285003	NVN 046465	CLOSED	970	3,563.636
CR	21	0150S	0490E	005	ALIQ			S2N2, S2;	289007	NVN 047748	AUTHORIZED	308	51,790.000
CR	21	0150S	0490E	005	LOTS			1-4;	289007	NVN 047748	AUTHORIZED	308	51,790.000
CR	21	0150S	0490E	006	ALIQ			S2NE, SENW, E2SW, SE;	289007	NVN 047748	AUTHORIZED	308	51,790.000
CR	21	0150S	0490E	006	ALIQ			SWNE, W2SENE;	360213	NVN 063242	CLOSED	970	300.410
CR	21	0150S	0490E	006	ALIQ			SESW;	286203	NVN 073706	AUTHORIZED	307	797.740
CR	21	0150S	0490E	006	ALIQ			NW;	292006	NVN 074682	PENDING	124	181.900
CR	21	0150S	0490E	006	ALIQ			SWNE, W2SENE;	360213	NVN 082019	CLOSED	967	2.000
CR	21	0150S	0490E	006	ALL			ENTIRE SECTION	360413	NVN 066692	PENDING	387	2,360.000
CR	21	0150S	0490E	006	LOTS			3-7;	285003	NVN 046465	CLOSED	970	3,563.636
CR	21	0150S	0490E	006	LOTS			1-7;	289007	NVN 047748	AUTHORIZED	308	51,790.000
CR	21	0150S	0490E	006	LOTS			1-2;	360213	NVN 063242	CLOSED	970	300.410
CR	21	0150S	0490E	006	LOTS			7;	286203	NVN 073706	AUTHORIZED	307	797.740
CR	21	0150S	0490E	006	LOTS			1, 2;	360213	NVN 082019	CLOSED	967	2.000
CR	21	0150S	0490E	006	RSDL			S2NE;	286001	NVN 066744	AUTHORIZED	307	0.008
CR	21	0150S	0500E	003	ALIQ			S2NW;	289160	NVN 0045546	AUTHORIZED	308	219.635
CR	21	0150S	0500E	003	LOTS			1, 2, 3;	289160	NVN 0045546	AUTHORIZED	308	219.635
CR	21	0150S	0500E	004	ALIQ			S2NE, E2SW, NWSE;	289160	NVN 0045546	AUTHORIZED	308	219.635

APPENDIX F
MINING CLAIM GEOGRAPHIC REPORTS

UNITED STATES DEPARTMENT OF THE INTERIOR
BUREAU OF LAND MANAGEMENT
MINING CLAIM GEOGRAPHIC REPORT
LIST OF MINING CLAIMS BY SECTION

**MER TWP RNG SEC
21 0140S 0490E 031**

<u>Serial Num</u>	<u>Quad</u>	<u>Claim Name/Number</u>	<u>Claimant(s)</u>	<u>Lead File</u>	<u>Case</u>		<u>Loc Dt</u>	<u>Last</u>
					<u>Type</u>	<u>Status</u>		<u>Assessment</u>
NMC360594	SW	RED CONE # 1	ALLEN HOLLIE O	NMC360591	384201	ACTIVE	11/18/1985	2008
NMC360595	SW	RED CONE # 2	ALLEN HOLLIE O	NMC360591	384201	ACTIVE	11/18/1985	2008
NMC360601	NW SW	CIND R LITE # 1	ALLEN HOLLIE O	NMC360591	384101	ACTIVE	11/18/1985	2008
NMC360602	SW	CIND R LITE # 2	ALLEN HOLLIE O	NMC360591	384101	ACTIVE	11/18/1985	2008
NMC916075	NW	ET-A	ALLEN THOMAS H	NMC916075	384201	ACTIVE	12/07/2005	2008
NMC916075	NW	ET-A	SELMAN ERNEST	NMC916075	384201	ACTIVE	12/07/2005	2008
NMC916076	NW	ET-B	ALLEN THOMAS H	NMC916075	384201	ACTIVE	12/07/2005	2007
NMC916076	NW	ET-B	SELMAN ERNEST	NMC916075	384201	ACTIVE	12/07/2005	2007
NMC916077	SW	ET-C	ALLEN THOMAS H	NMC916075	384201	ACTIVE	12/07/2005	2007
NMC916077	SW	ET-C	SELMAN ERNEST	NMC916075	384201	ACTIVE	12/07/2005	2007
NMC916078	SW	ET-D	ALLEN THOMAS H	NMC916075	384201	ACTIVE	12/07/2005	2007
NMC916078	SW	ET-D	SELMAN ERNEST	NMC916075	384201	ACTIVE	12/07/2005	2007
NMC916079	SW	ET-E	ALLEN THOMAS H	NMC916075	384201	ACTIVE	12/07/2005	2007
NMC916079	SW	ET-E	SELMAN ERNEST	NMC916075	384201	ACTIVE	12/07/2005	2007
NMC916080	SW SE	ET-F	ALLEN THOMAS H	NMC916075	384201	ACTIVE	12/07/2005	2007
NMC916080	SW SE	ET-F	SELMAN ERNEST	NMC916075	384201	ACTIVE	12/07/2005	2007
NMC916081	SW	ET-G	ALLEN THOMAS H	NMC916075	384201	ACTIVE	12/07/2005	2007
NMC916081	SW	ET-G	SELMAN ERNEST	NMC916075	384201	ACTIVE	12/07/2005	2007
NMC916082	SW	ET-H	ALLEN THOMAS H	NMC916075	384201	ACTIVE	12/07/2005	2007
NMC916082	SW	ET-H	SELMAN ERNEST	NMC916075	384201	ACTIVE	12/07/2005	2007
NMC916083	SW	ET-I	ALLEN THOMAS H	NMC916075	384201	ACTIVE	12/07/2005	2007
NMC916083	SW	ET-I	SELMAN ERNEST	NMC916075	384201	ACTIVE	12/07/2005	2007
NMC916084	SW SE	ET-J	ALLEN THOMAS H	NMC916075	384201	ACTIVE	12/07/2005	2007
NMC916084	SW SE	ET-J	SELMAN ERNEST	NMC916075	384201	ACTIVE	12/07/2005	2007

UNITED STATES DEPARTMENT OF THE INTERIOR
BUREAU OF LAND MANAGEMENT
MINING CLAIM GEOGRAPHIC REPORT
LIST OF MINING CLAIMS BY SECTION

MER TWP RNG SEC
21 0150S 0480E 001

Serial Num	Quad	Claim Name/Number	Claimant(s)	Lead File	Case		Loc Dt	Last	
					Type	Status		Assessment	
NMC360591	NE	NEVADA GENESIS # 1	ALLEN HOLLIE O	NMC360591	384201	ACTIVE	11/18/1985	2008	
NMC360592	SE	NEVADA GENESIS # 2	ALLEN HOLLIE O	NMC360591	384201	ACTIVE	11/18/1985	2008	
NMC360593	SE	NEVADA GENESIS # 3	ALLEN HOLLIE O	NMC360591	384201	ACTIVE	11/18/1985	2008	
NMC360597	NE	RIGHT SPOT # 2	ALLEN HOLLIE O	NMC360591	384201	ACTIVE	11/18/1985	2008	
NMC360598	NE	RIGHT SPOT # 3	ALLEN HOLLIE O	NMC360591	384201	ACTIVE	11/18/1985	2008	
NMC360599	NE	RIGHT SPOT # 4	ALLEN HOLLIE O	NMC360591	384201	ACTIVE	11/18/1985	2008	
NMC360600	NE	RIGHT SPOT # 5	ALLEN HOLLIE O	NMC360591	384201	ACTIVE	11/18/1985	2008	
NMC360603	NE	CIND R LITE # 3	ALLEN HOLLIE O	NMC360591	384201	ACTIVE	11/18/1985	2008	
NMC360604	NE	CIND R LITE # 4	ALLEN HOLLIE O	NMC360591	384101	ACTIVE	11/18/1985	2008	
NMC360605	NE	CIND R LITE # 5	ALLEN HOLLIE O	NMC360591	384101	ACTIVE	11/18/1985	2008	
NMC360606	NE	CIND R LITE # 6	ALLEN HOLLIE O	NMC360591	384101	ACTIVE	11/18/1985	2008	
NMC360607	NE	CIND R LITE # 7	ALLEN HOLLIE O	NMC360591	384101	ACTIVE	11/18/1985	2008	
NMC360608	NE SE	CIND R LITE # 8	ALLEN HOLLIE O	NMC360591	384101	ACTIVE	11/18/1985	2008	
NMC360609	SE	CIND R LITE # 9	ALLEN HOLLIE O	NMC360591	384101	ACTIVE	11/18/1985	2008	
NMC360610	SE	CIND R LITE #10	ALLEN HOLLIE O	NMC360591	384101	ACTIVE	11/18/1985	2008	
NMC916092	NE SE	ET-R	ALLEN THOMAS H	NMC916075	384201	ACTIVE	12/07/2005	2007	
NMC916092	NE SE	ET-R	SELMAN ERNEST	NMC916075	384201	ACTIVE	12/07/2005	2007	
NMC916093	NE SE	ET-S	ALLEN THOMAS H	NMC916075	384201	ACTIVE	12/07/2005	2007	
NMC916093	NE SE	ET-S	SELMAN ERNEST	NMC916075	384201	ACTIVE	12/07/2005	2007	

UNITED STATES DEPARTMENT OF THE INTERIOR
BUREAU OF LAND MANAGEMENT
MINING CLAIM GEOGRAPHIC REPORT
LIST OF MINING CLAIMS BY SECTION

**MER TWP RNG SEC
21 0150S 0490E 006**

<u>Serial Num</u>	<u>Quad</u>	<u>Claim Name/Number</u>	<u>Claimant(s)</u>	<u>Case</u>			<u>Last</u>	
				<u>Lead File</u>	<u>Type</u>	<u>Status</u>	<u>Loc Dt</u>	<u>Assessment</u>
NMC360596	NE NW SW SE	RIGHT SPOT # 1	ALLEN HOLLIE O	NMC360591	384201	ACTIVE	11/18/1985	2008
NMC360607	NW	CIND R LITE # 7	ALLEN HOLLIE O	NMC360591	384101	ACTIVE	11/18/1985	2008
NMC916085	NW	ET-K	ALLEN THOMAS H	NMC916075	384201	ACTIVE	12/07/2005	2007
NMC916085	NW	ET-K	SELMAN ERNEST	NMC916075	384201	ACTIVE	12/07/2005	2007
NMC916086	NW	ET-L	ALLEN THOMAS H	NMC916075	384201	ACTIVE	12/07/2005	2007
NMC916086	NW	ET-L	SELMAN ERNEST	NMC916075	384201	ACTIVE	12/07/2005	2007
NMC916087	NW	ET-M	ALLEN THOMAS H	NMC916075	384201	ACTIVE	12/07/2005	2007
NMC916087	NW	ET-M	SELMAN ERNEST	NMC916075	384201	ACTIVE	12/07/2005	2007
NMC916088	NE NW	ET-N	ALLEN THOMAS H	NMC916075	384201	ACTIVE	12/07/2005	2007
NMC916088	NE NW	ET-N	SELMAN ERNEST	NMC916075	384201	ACTIVE	12/07/2005	2007
NMC916089	NW	ET-O	ALLEN THOMAS H	NMC916075	384201	ACTIVE	12/07/2005	2007
NMC916089	NW	ET-O	SELMAN ERNEST	NMC916075	384201	ACTIVE	12/07/2005	2007
NMC916090	NW	ET-P	ALLEN THOMAS H	NMC916075	384201	ACTIVE	12/07/2005	2007
NMC916090	NW	ET-P	SELMAN ERNEST	NMC916075	384201	ACTIVE	12/07/2005	2007
NMC916091	NW SW	ET-Q	ALLEN THOMAS H	NMC916075	384201	ACTIVE	12/07/2005	2007
NMC916091	NW SW	ET-Q	SELMAN ERNEST	NMC916075	384201	ACTIVE	12/07/2005	2007

APPENDIX G
PATENT NO. 27-83-0002

INTENTIONALLY LEFT BLANK

INTENTIONALLY LEFT BLANK